






Legend:


- Existing POU – changing 
- Existing POU – not changing 
- Proposed POU 
- Existing PVC mainline 
- Proposed PVC extension 

Point of Diversion (POD #1) from McKenzie River is located 4440 feet south and 5250 feet east from the SE corner of Mansfield DLC, being in Lane County in T17S, R3W, NE 1/4 NE 1/4

Map compiled by the applicant.

Application to Transfer water From Certificate #80359 T-

This map is not intended to provide Legal dimensions or locations of property ownership lines.



13168

