









**Attachment 2C. Certificate
86889 4th Street Deep Well**

**Point of Appropriation and
Place of Use Map**

Crook County, Oregon
Township 14, 15 South,
Range 16 East (W.M.)


13176

LEGEND

-  Point of Appropriation (POA)
-  Place of Use (POU)
-  Government Lot (GL)
- All Other Features**
-  Tax Lot
-  Major Road
-  Railroad
-  Watercourse
-  Waterbody

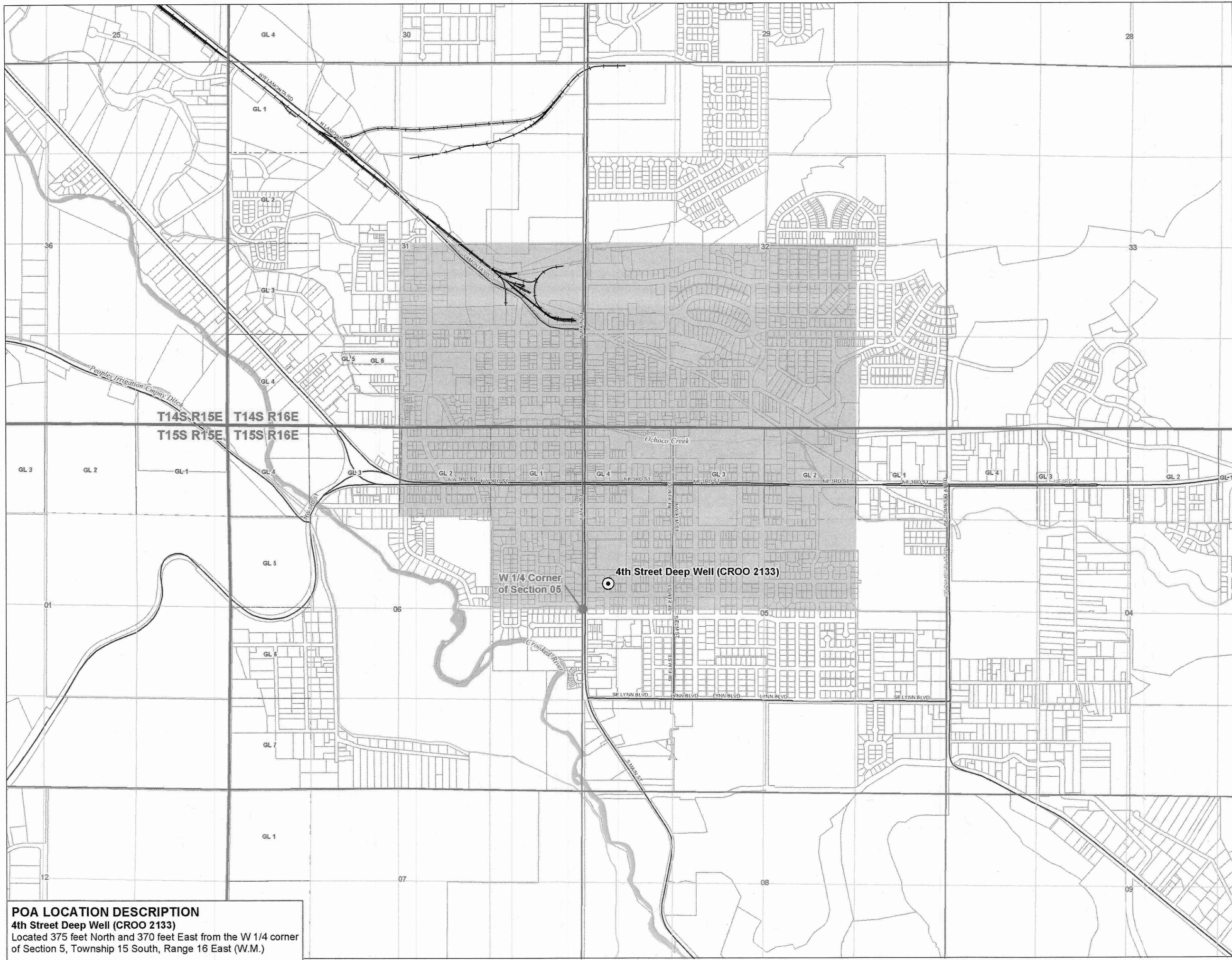
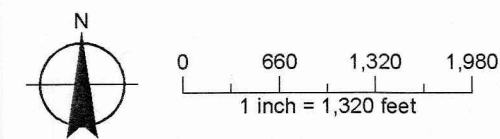
RECEIVED
MAY 03 2019
OWRD

Certified Water Rights Examiner Stamp



DISCLAIMER

This map was prepared for the purpose of identifying the location of a water right only and it is not intended to provide legal dimensions or location of property ownership lines.



POA LOCATION DESCRIPTION
4th Street Deep Well (CROO 2133)
Located 375 feet North and 370 feet East from the W 1/4 corner
of Section 5, Township 15 South, Range 16 East (W.M.)

