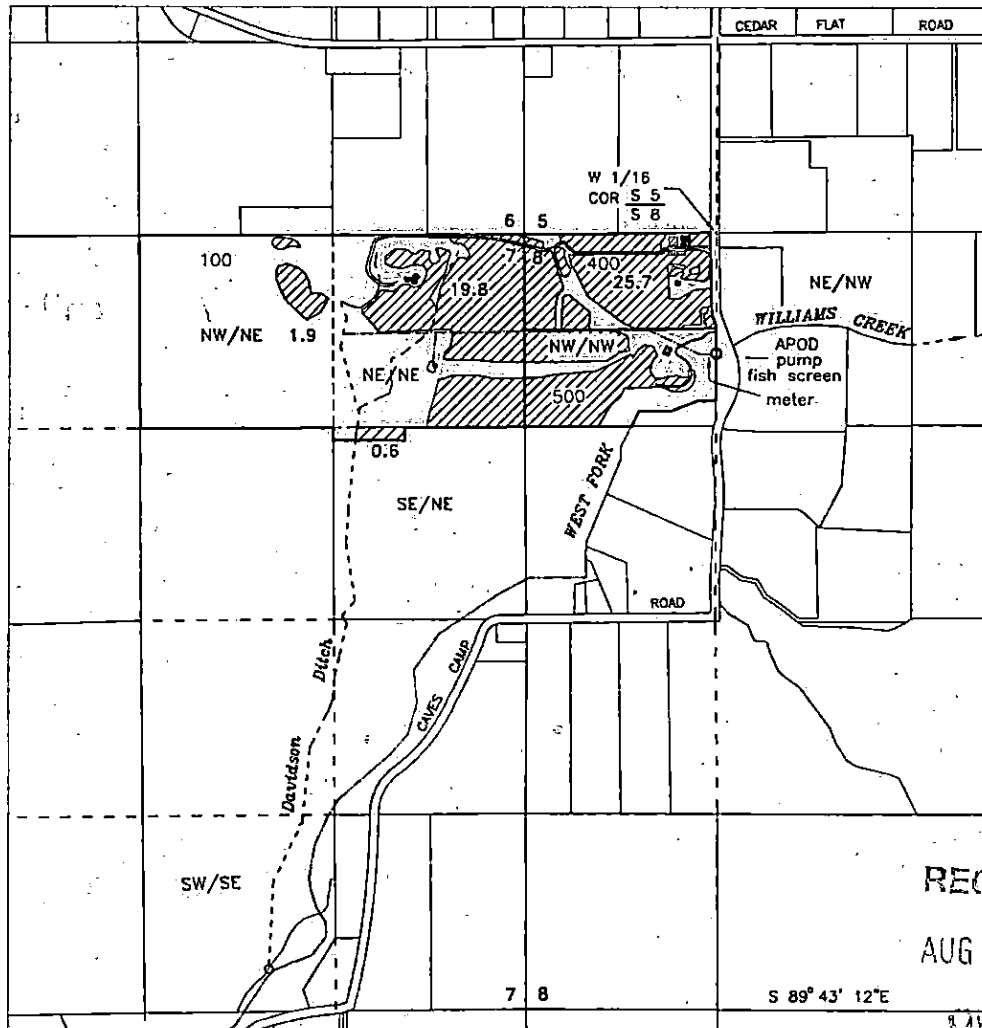


# CLAIM OF BENEFICIAL USE

TRANSFER 12291

TOWNSHIP 39S, RANGE 5W, W.M.

JOSEPHINE COUNTY OREGON



RECEIVED  
AUG 27 2019

CAWRD

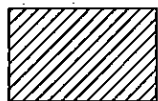
PREPARED FOR:

FULL CIRCLE PROPERTIES, LLC  
7785 ROCK HILL LANE  
CINCINNATI, OH 45243

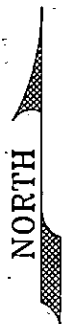
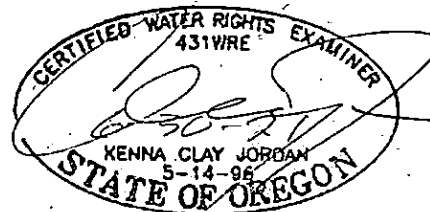
Scale

1" = 1320'

APOD - 830 feet South from the W 1/16 corner of Section 5 & 8



Place of use  
Irrigation of 48 Acres, domestic & Stock



Base map Josephine County GIS Tax Lots over 6/29/2018 Google aerial photo & Oregon Map aerial downloaded 1/13/2015 for assumed best fit

JORDAN ENGINEERING  
460 JORDAN LANE  
ROSEBURG, OR 97471  
(541) 673-1931

This map is not intended to provide legal dimensions or locations of property ownership lines

map oriented to south line of section 8, S89° 43' 12"E

drawn 7/10/2019 n.e.d.