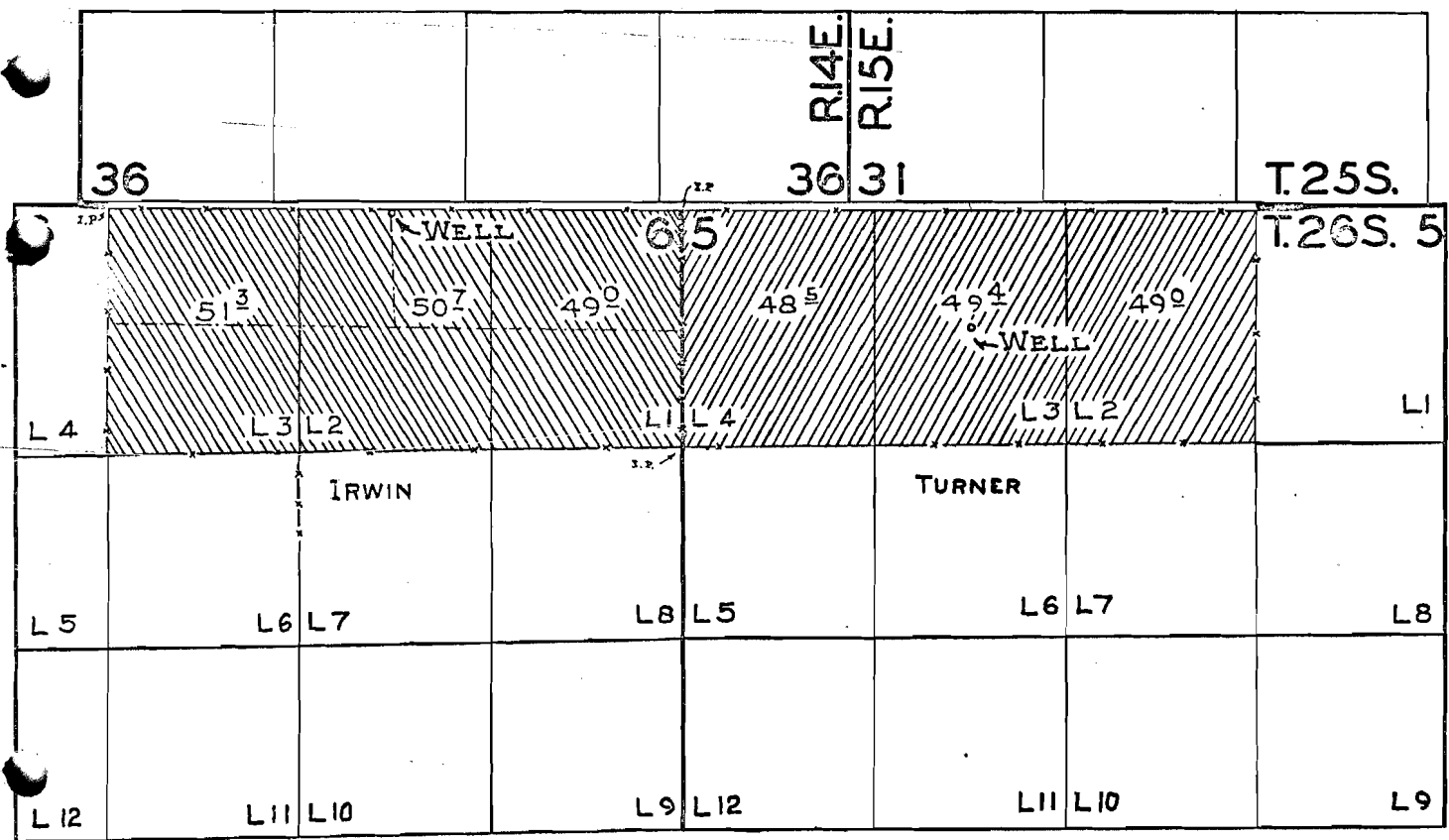


U-665

28570
28571

T.26S. R.15E. W.M.



FINAL PROOF SURVEY UNDER

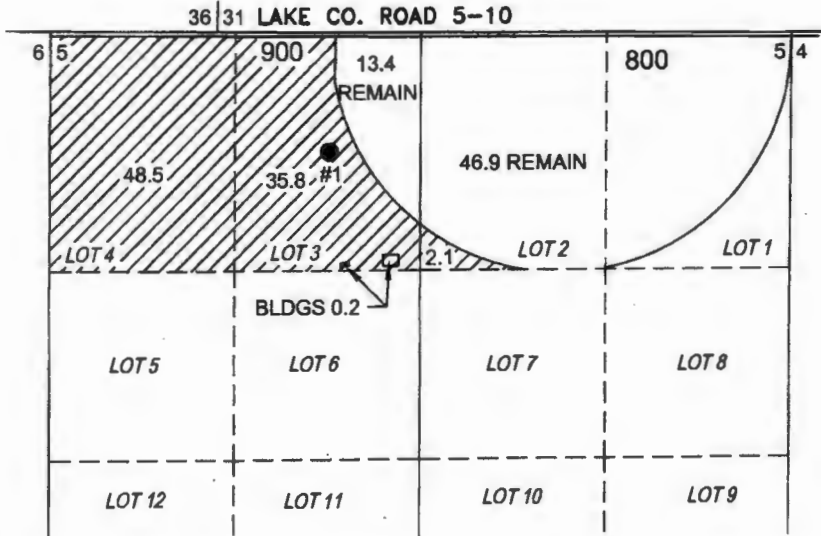
Application No. U.74.3. Permit No. U.665....
 IN NAME OF
ED & VERA TURNER
ECHO & GLENN IRWIN
 Surveyed MAY.12 1959, by M. BISH.....

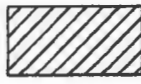
1959-C

M.B.

**TRANSFER MAP TO ACCOMPANY APPLICATION
TO CHANGE PLACE OF USE & POINTS OF
APPROPRIATION FOR
SCOTT & JOSE TOBIASSON**

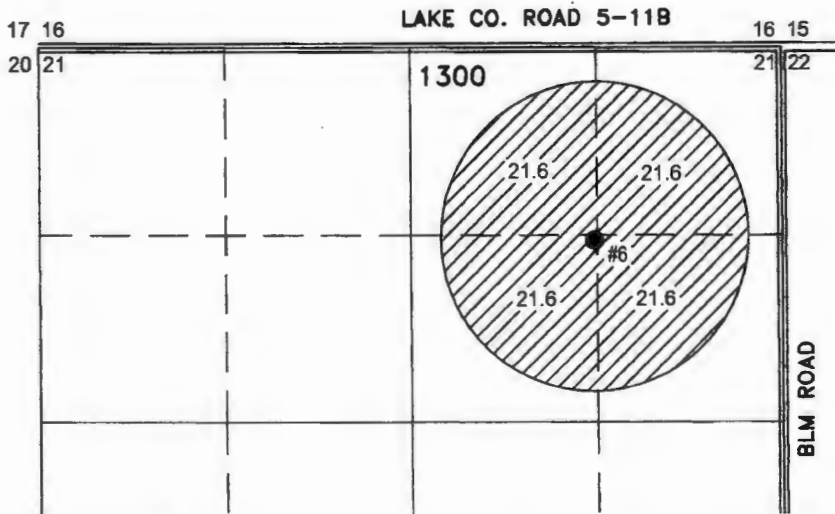
FROM TAX LOTS 800 & 900
IN SECTION 5, TOWNSHIP 26 SOUTH, RANGE 15 EAST, W.M.
LAKE COUNTY, OREGON



 86.4 ACRES PRIMARY GROUND WATER RIGHTS FROM CERTIFICATE #28570 (U-665) TRANSFERRED AS SHOWN.


● **POA 1 (LAKE 377)**
WELL IN LOT 3 OF SECTION 5, T26S R15E, W.M.
LOCATED 12-1/2 CHAINS SOUTH AND 30 CHAINS EAST FROM NW CORNER.

TO TAX LOT 1300
IN SECTION 21, TOWNSHIP 25 SOUTH, RANGE 14 EAST, W.M.
LAKE COUNTY, OREGON



● **POA 6 (LAKE 126)**
WELL IN NE 1/4 NE 1/4 OF SECTION 21, T25S R14E, W.M. LOCATED 1320 FEET SOUTH AND 1320 FEET WEST FROM NE CORNER.

THIS MAP IS FOR THE PURPOSE OF LOCATING A WATER RIGHT ONLY AND HAS NO INTENT TO PROVIDE LEGAL DIMENSIONS OR THE LOCATION OF PROPERTY LINES.



RENEWAL DATE: 12/31/2018

**ALL POINTS ENGINEERING
& SURVEYING, INC.**

P.O. BOX 767
TERREBONNE, OREGON 97760
(541) 548-5833 PH
Scott@APEandS.com
www.APEandS.com



RECEIVED BY OWRD

JUN 26 2017

SALEM, OR

PROJECT No. 17-036

PREPARED AT THE REQUEST OF:
SCOTT & JOSE TOBIASSON
P.O. BOX 93
FORT ROCK, OR 97735