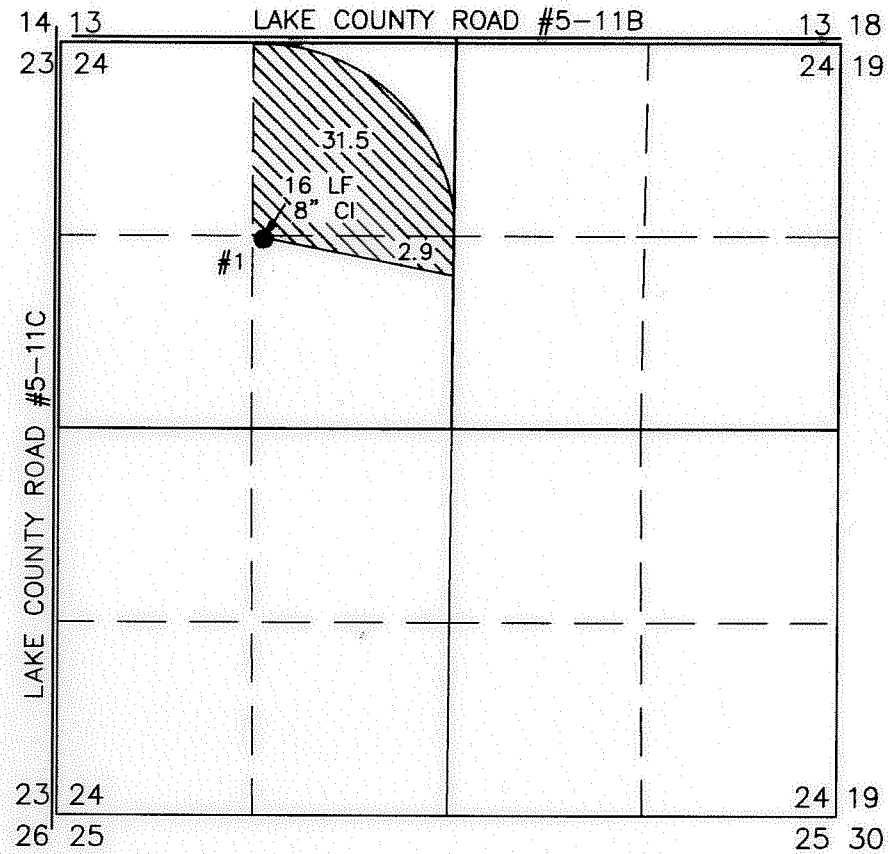


FINAL PROOF MAP

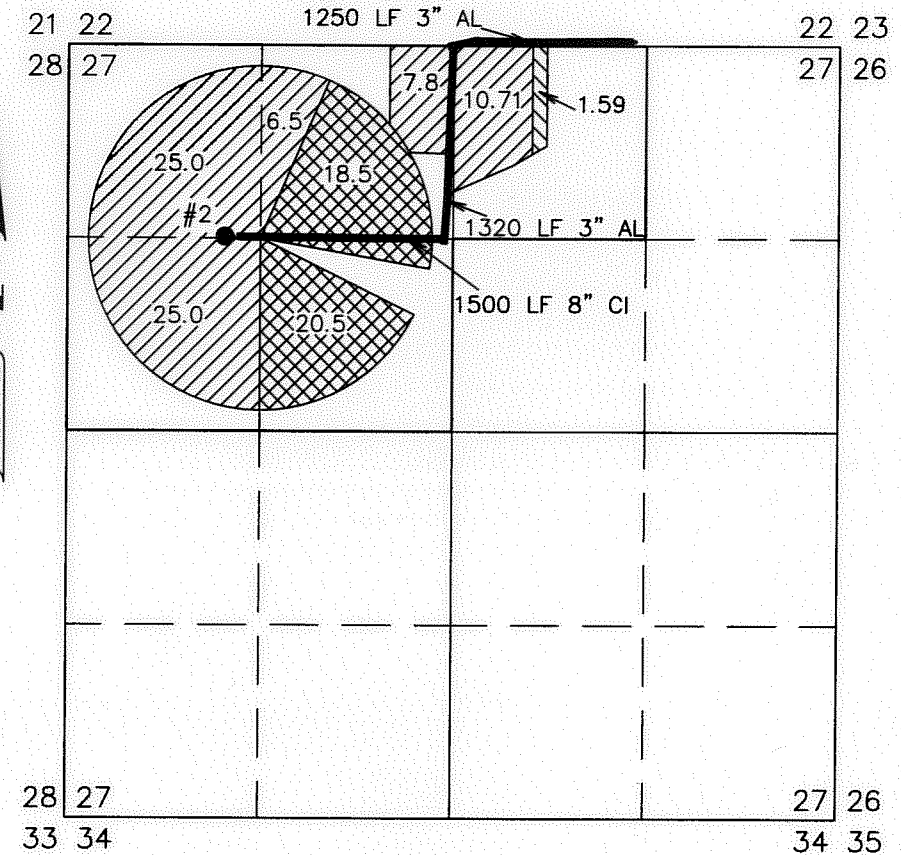
TO TRANSFER CHANGE PLACE OF USE AND POINTS OF APPROPRIATION PER T-10231 FOR KEN & MARIA CADE

TOWNSHIP 25 SOUTH, RANGE 14 EAST, SECTION 24, W.M.
TAX LOTS: 300 AND 400 LAKE COUNTY, OREGON

TOWNSHIP 25 SOUTH, RANGE 15 EAST, SECTION 27, W.M.
TAX LOT 1200 LAKE COUNTY, OREGON



- 35.99 ACRES FROM G-8407 (C#82639) TRANSFERRED, AS SHOWN
- 39.0 ACRES FROM G-7174 (C#52873) TRANSFERRED, AS SHOWN
- 75.01 ACRES FROM G-10701 (C# 83586) TRANSFERRED, AS SHOWN



POA #1

NEW WELL (LAKE 51065)
PERMIT: G-8407
1344' SOUTH 1396' EAST FROM THE NW
CORNER SECTION 24

FLOW METER IS LOCATED ON PIPE 6 FEET
WEST OF WELL

POA #2

WELL #2 (LAKE 186)
PERMITS: G-8407, G-7174, & G-10701
1309' SOUTH 1562' WEST FROM THE
NORTH 1/4 CORNER SECTION 27

FLOW METER IS LOCATED ON PIPE 10 FEET
EAST OF THE WELL.




*THIS MAP IS FOR THE PURPOSE OF LOCATING A WATER
RIGHT ONLY AND HAS NO INTENT TO PROVIDE LEGAL
DIMENSIONS OR THE LOCATION OF PROPERTY LINES*

RECEIVED BY OWRD

JUN 15 2015

SALEM, OR



RENEWAL DATE: 12/31/2016

PREPARED FOR:

KEN & MARIA CADE
P.O. BOX 26
FORT ROCK, OR 97735

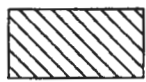
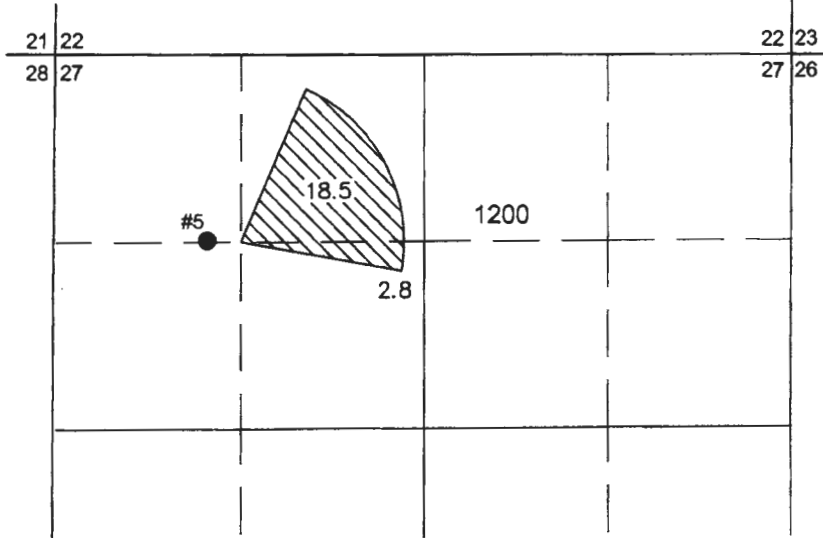
PREPARED BY:



ALL POINTS ENGINEERING AND SURVEYING, INC.
P.O. BOX 767
TERREBONNE, OR 97760
(541) 548-5833
www.APEandS.com

TRANSFER MAP TO ACCOMPANY APPLICATION TO CHANGE PLACE OF USE & POINTS OF APPROPRIATION FOR SCOTT & JOSE TOBIASSON

"FROM" TAX LOT 1200
IN SECTION 27, TOWNSHIP 25 SOUTH, RANGE 15 EAST, W.M.
LAKE COUNTY, OREGON

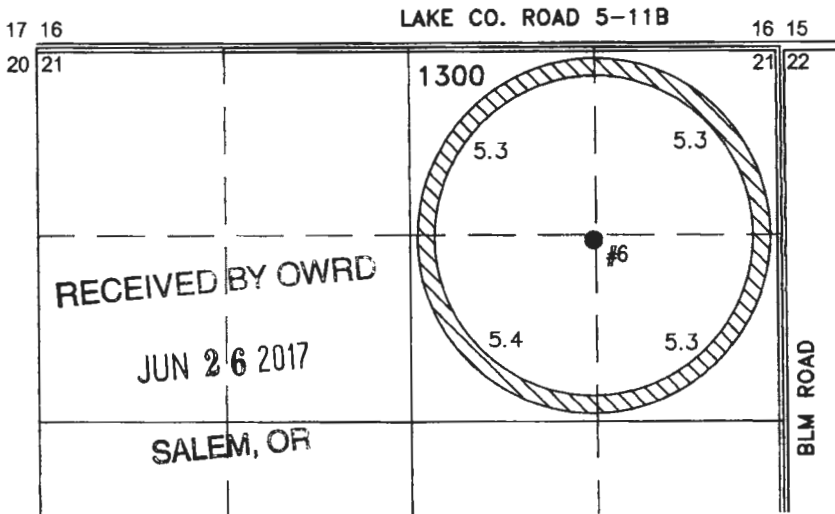


21.3 ACRES PRIMARY GROUND WATER
RIGHTS FROM CERTIFICATE #90483
(G-7174) POA 5 TRANSFERRED AS SHOWN.

- **POA 5 (LAKE 186)**
WELL IN NW 1/4 NW 1/4 OF SECTION 27, T25S
R15E, W.M. LOCATED 1309 FEET SOUTH AND 1562
FEET WEST FROM N 1/4 CORNER.



"TO" TAX LOT 1300
IN SECTION 21, TOWNSHIP 25 SOUTH, RANGE 14 EAST, W.M.
LAKE COUNTY, OREGON



- **POA 6 (LAKE 126)**
WELL IN NE 1/4 NE 1/4 OF SECTION 21, T25S
R14E, W.M. LOCATED 1320 FEET SOUTH AND
1320 FEET WEST FROM NE CORNER.

THIS MAP IS FOR THE PURPOSE OF LOCATING A WATER
RIGHT ONLY AND HAS NO INTENT TO PROVIDE LEGAL
DIMENSIONS OR THE LOCATION OF PROPERTY LINES.

PRELIMINARY
 Scott D. Montgomery
 May 21, 2001
 STATE OF OREGON
 RENEWAL DATE: 12/31/2018

**ALL POINTS ENGINEERING
& SURVEYING, INC.**
 P.O. BOX 767
 TERREBONNE, OREGON 97760
 (541) 548-5833 PH
 Scott@APEandS.com
 www.APEandS.com

PROJECT No. 17-036
 PREPARED AT THE REQUEST OF:
SCOTT & JOSE TOBIASSON
 P.O. BOX 93
 FORT ROCK, OR 97735