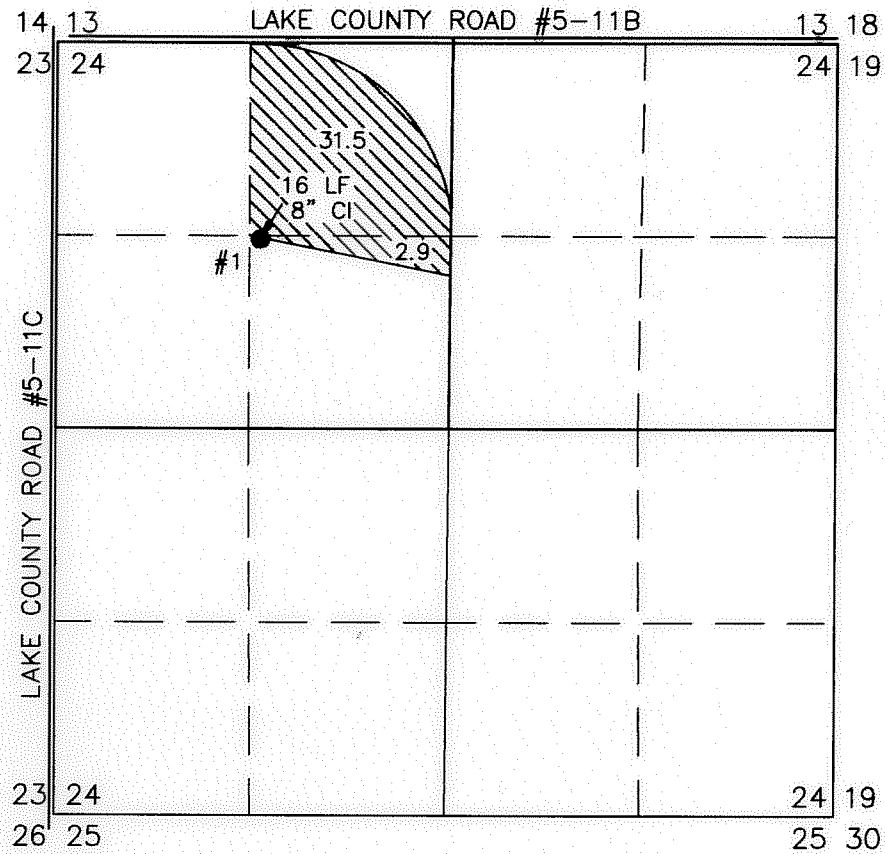


FINAL PROOF MAP

TO TRANSFER CHANGE PLACE OF USE AND POINTS OF APPROPRIATION PER T-10231 FOR KEN & MARIA CADE

TOWNSHIP 25 SOUTH, RANGE 14 EAST, SECTION 24, W.M.
TAX LOTS: 300 AND 400 LAKE COUNTY, OREGON

TOWNSHIP 25 SOUTH, RANGE 15 EAST, SECTION 27, W.M.
TAX LOT 1200 LAKE COUNTY, OREGON

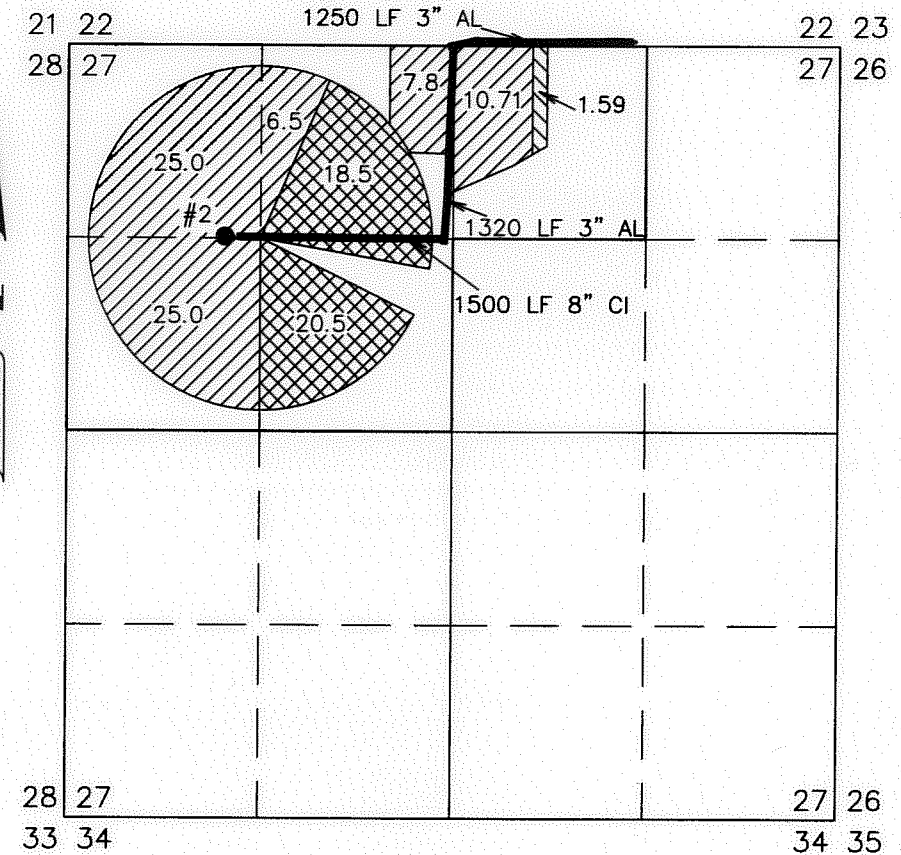


POA #1

NEW WELL (LAKE 51065)
PERMIT: G-8407
1344' SOUTH 1396' EAST FROM THE NW
CORNER SECTION 24

FLOW METER IS LOCATED ON PIPE 6 FEET
WEST OF WELL

- 35.99 ACRES FROM G-8407
(C#82639) TRANSFERRED, AS
SHOWN
- 39.0 ACRES FROM G-7174
(C#52873) TRANSFERRED, AS
SHOWN
- 75.01 ACRES FROM G-10701
(C# 83586) TRANSFERRED,
AS SHOWN



POA #2

WELL #2 (LAKE 186)
PERMITS: G-8407, G-7174, & G-10701
1309' SOUTH 1562' WEST FROM THE
NORTH 1/4 CORNER SECTION 27

FLOW METER IS LOCATED ON PIPE 10 FEET
EAST OF THE WELL.




*THIS MAP IS FOR THE PURPOSE OF LOCATING A WATER
RIGHT ONLY AND HAS NO INTENT TO PROVIDE LEGAL
DIMENSIONS OR THE LOCATION OF PROPERTY LINES*

RECEIVED BY OWRD

JUN 15 2015

SALEM, OR

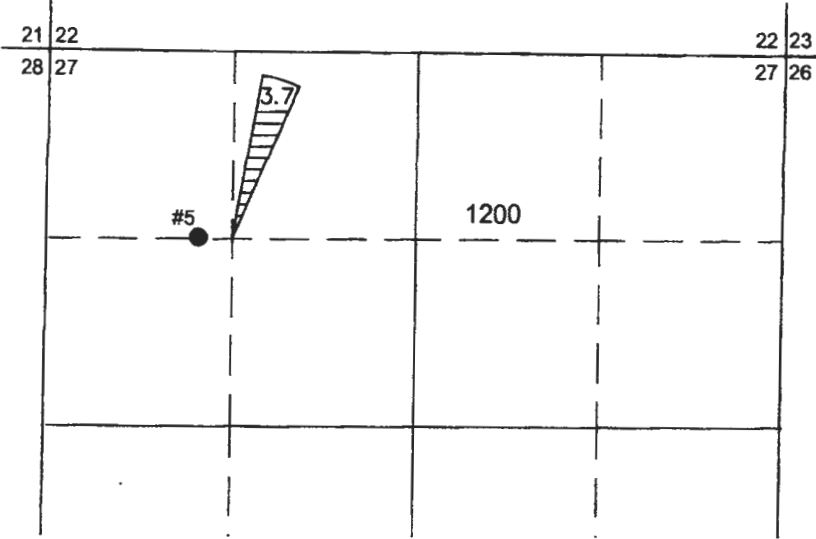


RENEWAL DATE: 12/31/2016

<p>PREPARED FOR:</p> <p>KEN & MARIA CADE P.O. BOX 26 FORT ROCK, OR 97735</p>	<p>PREPARED BY:</p> <p>ALL POINTS ENGINEERING AND SURVEYING, INC. P.O. BOX 767 TERREBONNE, OR 97760 (541) 548-5833 www.APEandS.com</p>
--	--

TRANSFER MAP TO ACCOMPANY APPLICATION TO CHANGE PLACE OF USE & POINTS OF APPROPRIATION FOR SCOTT & JOSE TOBIASSON

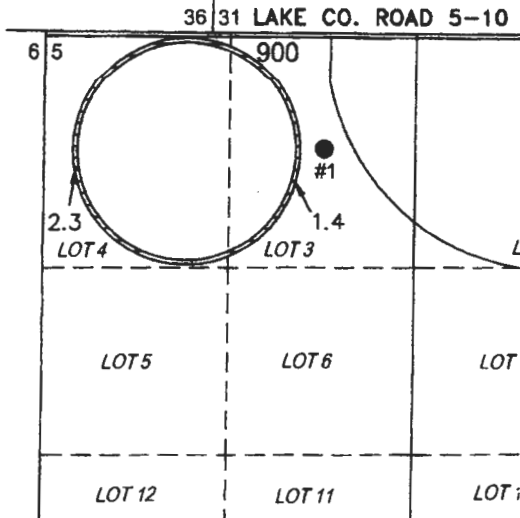
"FROM" TAX LOT 1200
IN SECTION 27, TOWNSHIP 25 SOUTH, RANGE 15 EAST, W.M.
LAKE COUNTY, OREGON



3.7 ACRES PRIMARY GROUND WATER RIGHTS
FROM CERTIFICATE #90485 (G-10701) POA
5 TRANSFERRED AS SHOWN.


● **POA 5 (LAKE 186)**
WELL IN NW 1/4 NW 1/4 OF SECTION 27, T25S
R15E, W.M. LOCATED 1309 FEET SOUTH AND 1562
FEET WEST FROM N 1/4 CORNER.

"TO" TAX LOTS 800 & 900
IN SECTION 5, TOWNSHIP 26 SOUTH, RANGE 15 EAST, W.M.
LAKE COUNTY, OREGON



● **POA 1 (LAKE 377)**
WELL IN LOT 3 OF SECTION 5, T26S R15E, W.M.
LOCATED 12-1/2 CHAINS SOUTH AND 30 CHAINS
EAST FROM NW CORNER.

THIS MAP IS FOR THE PURPOSE OF LOCATING A WATER
RIGHT ONLY AND HAS NO INTENT TO PROVIDE LEGAL
DIMENSIONS OR THE LOCATION OF PROPERTY LINES.



RENEWAL DATE: 12/31/2018

**ALL POINTS ENGINEERING
& SURVEYING, INC.**

P.O. BOX 767
TERREBONNE, OREGON 97760
(541) 548-5833 PH
Scott@APEandS.com
www.APEandS.com



RECEIVED BY OWRD

JUN 26 2017

SALEM, OR

PROJECT No. 17-036

PREPARED AT THE REQUEST OF:
SCOTT & JOSE TOBIASSON
P.O. BOX 93
FORT ROCK, OR 97735