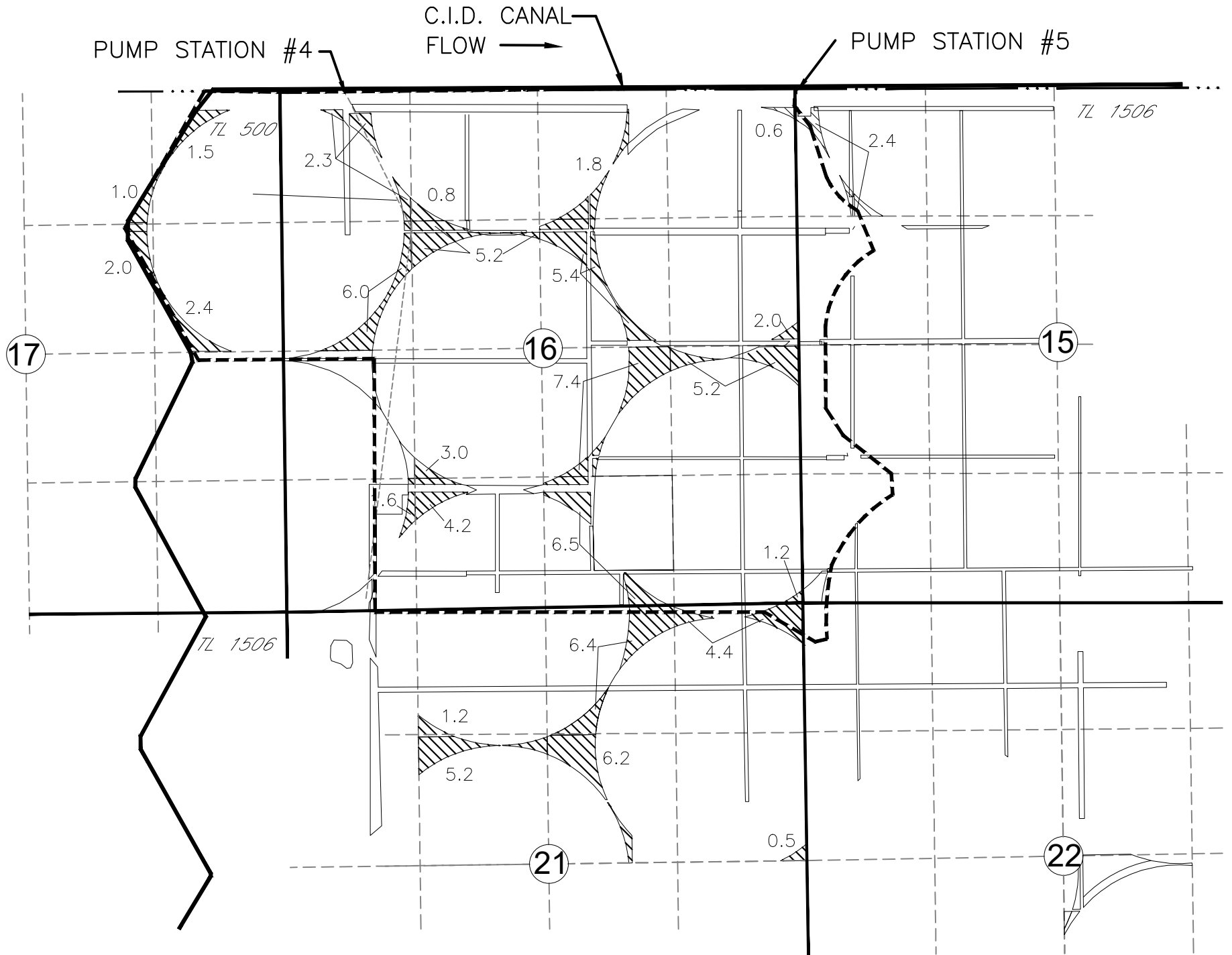
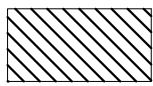


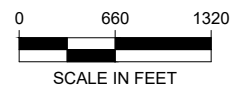
TRANSFER APPLICATION MAP
CANYON FARM II, LLC TO CANYON FARM II, LLC
REMAINING RIGHTS FOR CERTIFICATE 86992
T3N, R26E, W.M., MORROW COUNTY



LEGEND



86.4 AC OF CERT 86992



NOTE:
 THE PURPOSE OF THIS MAP IS TO IDENTIFY THE APPROXIMATE LOCATION OF THE WATER RIGHT. IT IS NOT INTENDED TO PROVIDE INFORMATION RELATIVE TO THE LOCATION OF PROPERTY OWNERSHIP BOUNDARY LINES. PIPE LOCATIONS AND SIZES WHERE SHOWN WERE PROVIDED BY FARM OPERATIONAL PERSONNEL AND ARE APPROXIMATE LOCATIONS AND SIZES.

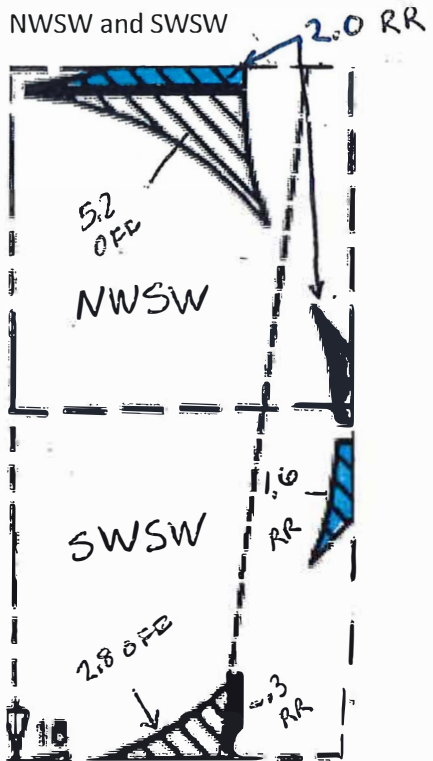
DRAWING: \\KWF\FILES\Public\Project\JUB\30-18-073 - Fall Line Lost Valley Farm\CAD\WR'S\30-08-016 Remain wr's 86992.dwg
 PRINTED BY: ruffard on 01/14/20 08:04 AM







NORTH

Township 3 North, Range 26 E. WM Section 16

NWSW and SWSW



NWSW: 5.2 acres Transferred OFF T-13266 
 Remaining Right = 2.0 acres 

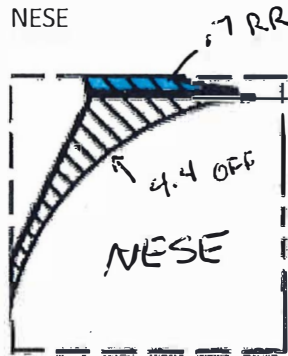
SWSW: 2.8 acres Transferred OFF T-13266 
 Remaining Right = 1.9 acres 





NORTH

Township 3 North, Range 26 E. WM Section 17

NESE



4.4 acres Transferred OFF T-13266 
 Remaining Right = 0.7 acres 

T-13266-RR- C.86992