

Yost - Historic POD Transfer
From Bowman Ditch, to Lostine City Ditch






SCALE: 1"= 1/4mi

RECEIVED

APR 17 2018

OWRD

Legend

-  D7_TWP
-  D7_Sections
-  D7_QQ
-  TL_1307
-  C3188

Map Disclaimer:
 This product is for informational purposes and may not have been prepared for, or be suitable for legal, engineering, or surveying purposes. Users of this information should review or consult the primary data and information sources to ascertain the usability of the information. This map is not intended to display property lines

C:\Data\GIS_Data\Applications\Transfers\Historic_POD\2018_Yost.mxd