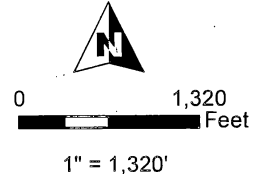
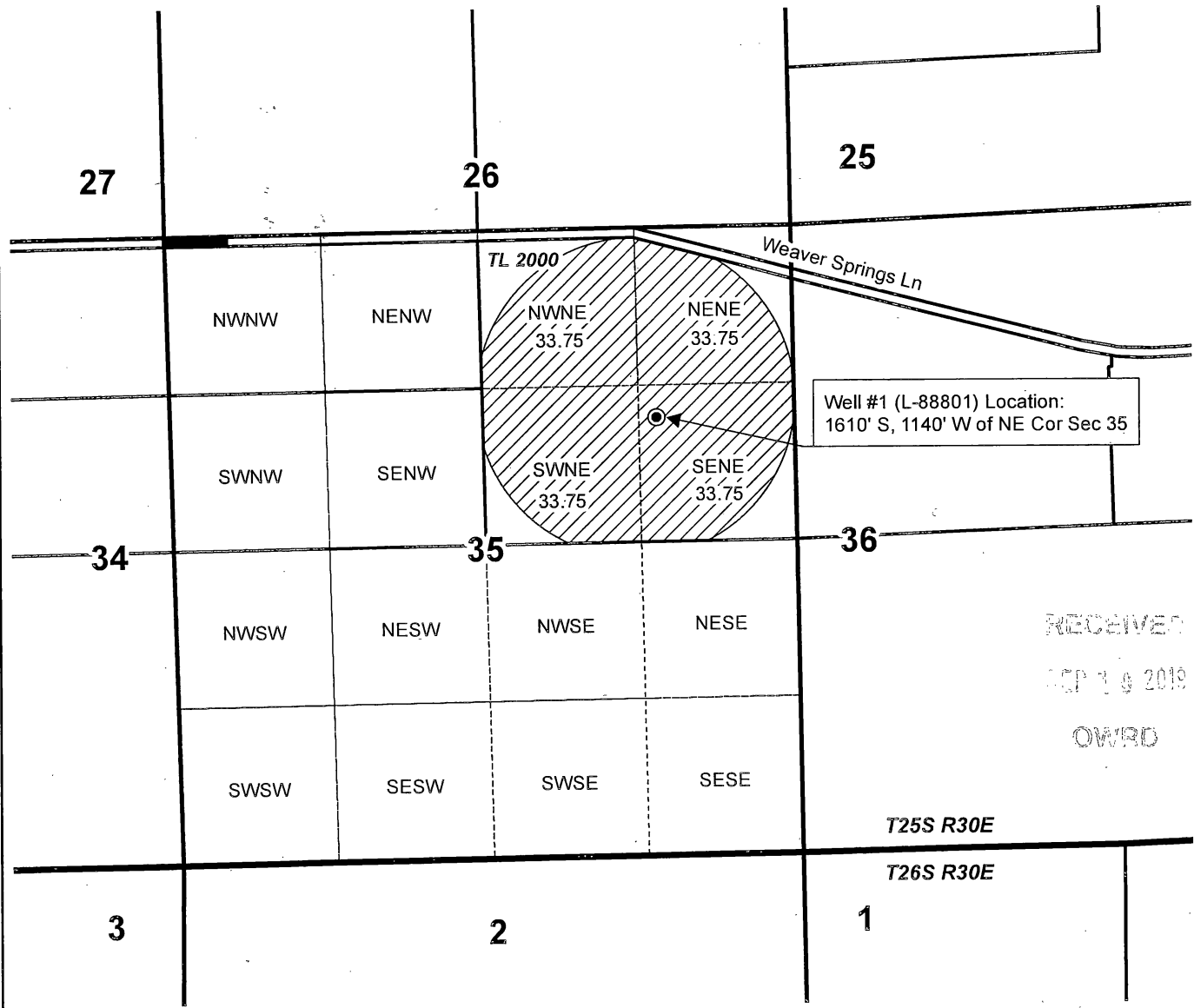


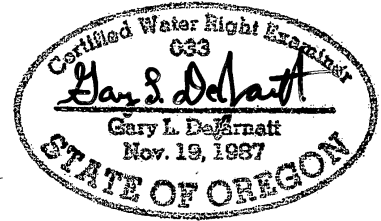
**T25S R30E, WM,
HARNEY COUNTY, OR**



- Well & Meter
- POU IR
- Township
- Section
- Quarter Quarter
- Taxlot



RECEIVED
SEP 19 2019
OWRD



RENEWAL DATE 12/31/2019



**CLAIM OF BENEFICIAL USE MAP
3S RANCHES**

Date: 9/3/2019 Ap G-16776 Permit G-16305 Project # 19021

This map is not intended to provide legal dimensions or locations of property ownership lines.

WATER RIGHT SERVICES, LLC
PO BOX 1830, BEND, OR 97709
WWW.OREGONWATER.US CCB # 197121
johnshort@usa.com 541-389-2837