
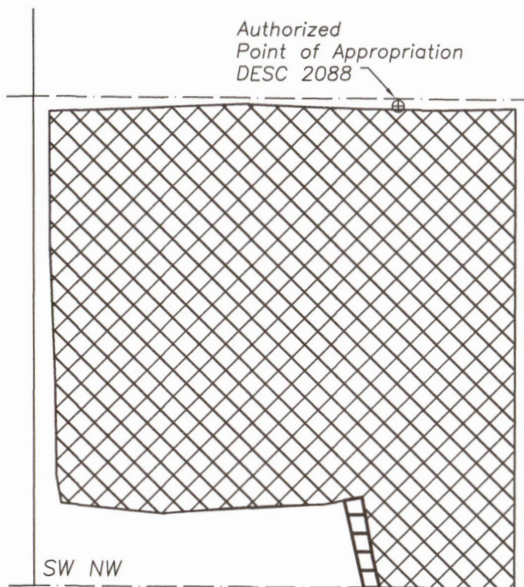


Partial Cancellation Certificate 75762

RECEIVED
APR 20 2018
OWRD


Authorized
Point of Appropriation
DESC 2088



Renewal date: 6/30/2018

Section 17
T14S R12E
Deschutes Co. OR

Portion of Tax Lot 1401
Map 14-12



GRAPHIC SCALE - FEET



Cancel 0.2 acres supplemental Cert.
75762 (priority 4/15/1969)



Remain: 32.5 acres supplemental Cert.
75762 (priority 4/15/1969)



Remain 32.5 acres Cert. 74135 TSID
(priority 1895) with S-29312
supplemental (2/5/1964)

Point of Appropriation

20 ft. South and 980 ft. East from the NW Corner
of the SW NW of Section 17

This map is for the purpose of identifying the location of the water right. It is not intended to provide legal dimensions or locations of property ownership lines.