






**T13S R17E &  
T14S R17E, WM,  
CROOK COUNTY, OR**




0 1,320 Feet

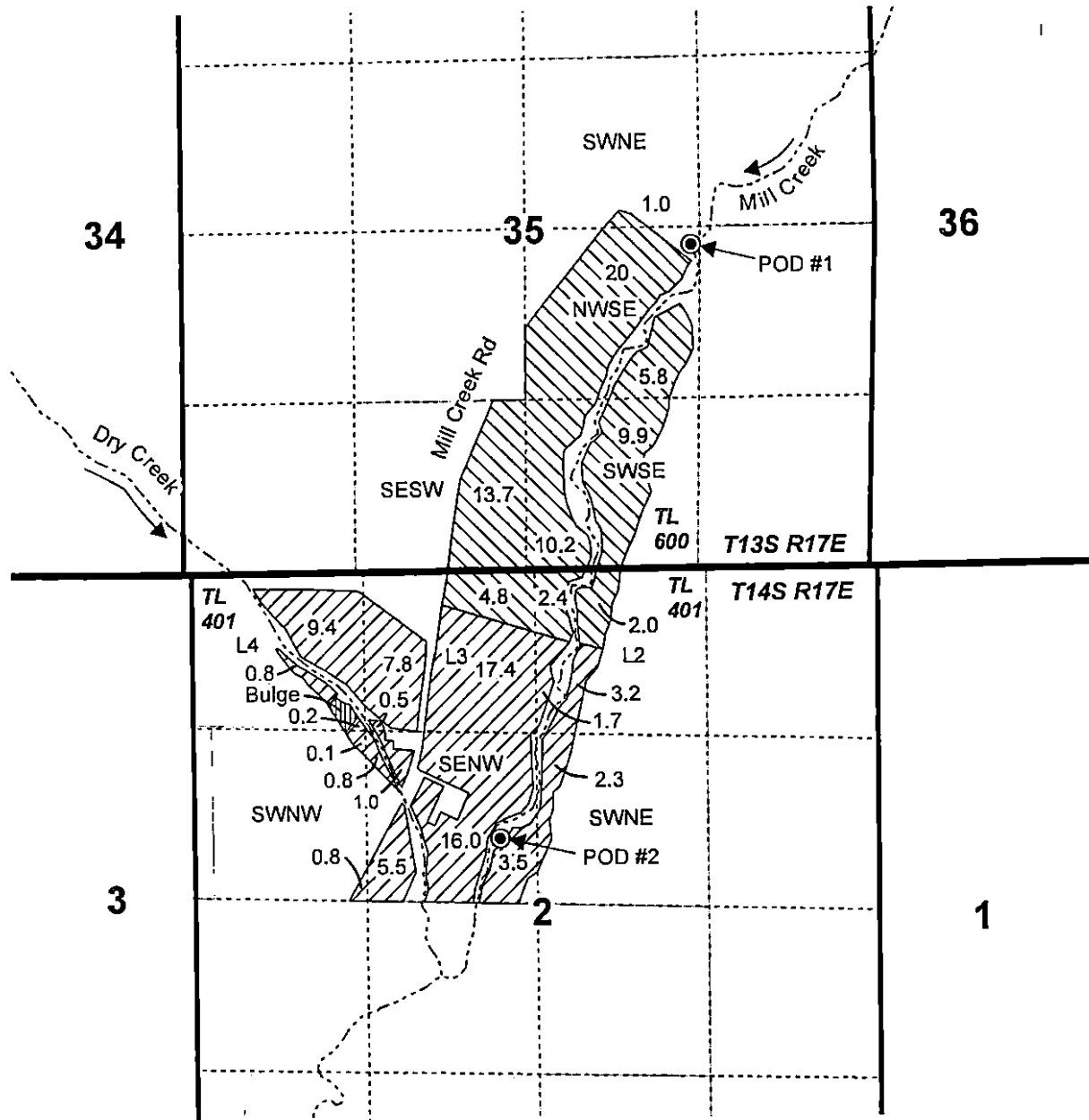
1" = 1,320'

- POD, Meter, & Fish Screen
- Creek
-  Bulge in System
-  POU IR from POD #1 (1891)
-  POU IR from POD #1, POD #2 (1891)
-  Township
-  Section
- Quarter Quarter
- Taxlot

**POD LOCATIONS:**  
 POD #1: 35' S, 80' W of NE Cor of NWSE 1/4 Sec 35  
 POD #2: 2010' S, 2390' E of NW Cor Sec 2



RENEWAL DATE 12/31/2019

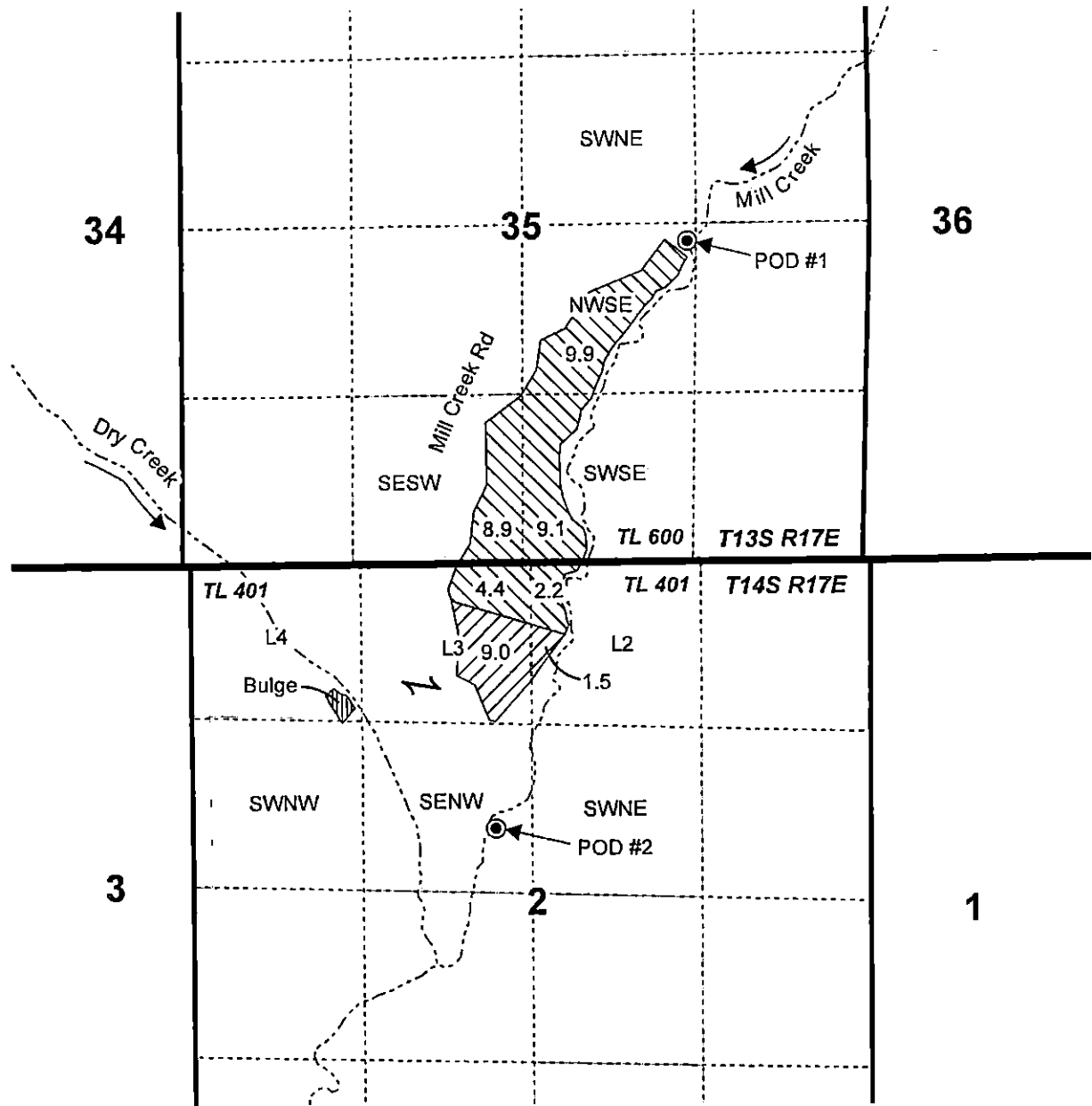
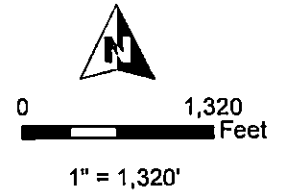


**CLAIM OF BENEFICIAL USE MAP  
VOGEL RANCH**

This map is not intended to provide legal dimensions or locations of property ownership lines.

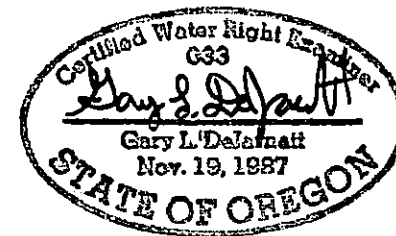
**WATER RIGHT SERVICES, LLC**  
 PO BOX 1830, BEND, OR 97709  
 WWW.OREGONWATER.US CCB # 197121  
 johnshort@usa.com 541-389-2837

**T13S R17E &  
T14S R17E, WM,  
CROOK COUNTY, OR**



- POD, Meter, & Fish Screen
- Creek
- Bulge in System
- POU IS from POD #1 (9-11-1943)
- POU IS from POD #1, POD #2 (9-11-1943)
- Township
- Section
- Quarter Quarter
- Taxlot

**POD LOCATIONS:**  
 POD #1: 35' S, 80' W of NE Cor of NWSE 1/4 Sec 35  
 POD #2: 2010' S, 2390' E c<sup>r</sup> NW Cor Sec 2



RENEWAL DATE 12/31/2019



**CLAIM OF BENEFICIAL USE MAP  
VOGEL RANCH**

This map is not intended  
to provide legal dimensions  
or locations of property  
ownership lines.

**WATER RIGHT SERVICES, LLC**  
 PO BOX 1830, BEND, OR 97709  
 WWW.OREGONWATER.US CCB # 197121  
 johnshort@usa.com 541-389-2837