






T13S R17E & T14S R17E, WM, CROOK COUNTY, OR



0 1,320 Feet

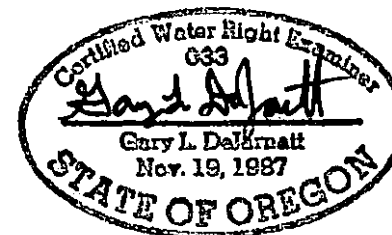
1" = 1,320'

- POD, Meter, & Fish Screen
- Creek
-  Bulge in System
-  POU IR from POD #1 (1891)
-  POU IR from POD #1, POD #2 (1891)
-  Township
-  Section
- Quarter Quarter
- Taxlot

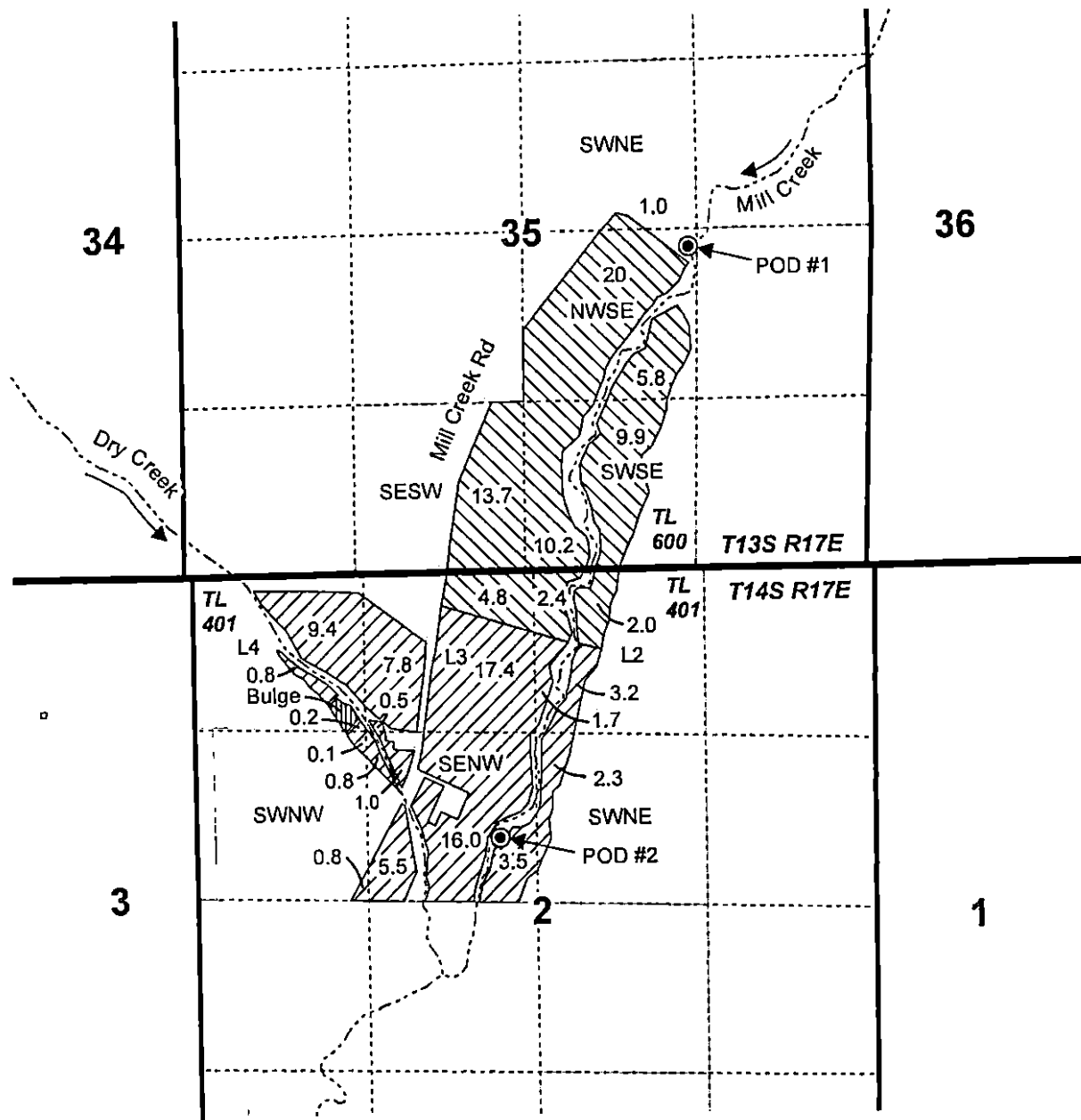
POD LOCATIONS:

POD #1: 35' S, 80' W of NE Cor of NWSE 1/4 Sec 35

POD #2: 2010' S, 2390' E of NW Cor Sec 2



RENEWAL DATE 12/31/2019

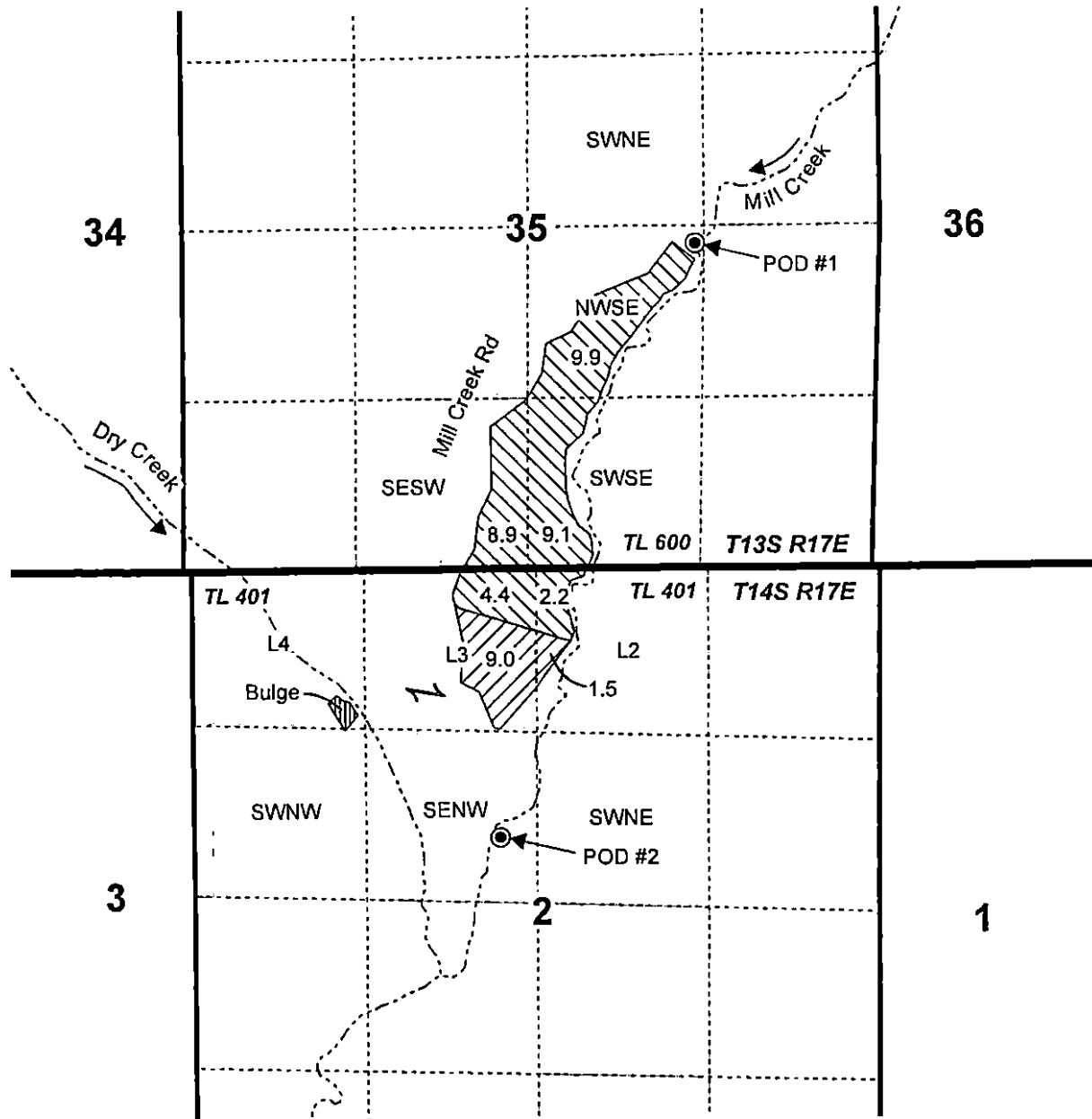
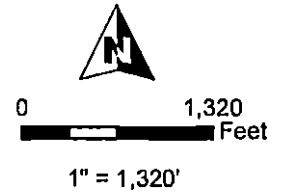







CLAIM OF BENEFICIAL USE MAP VOGEL RANCH

This map is not intended to provide legal dimensions or locations of property ownership lines.

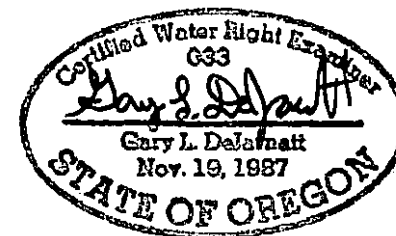
WATER RIGHT SERVICES, LLC
PO BOX 1830, BEND, OR 97709
WWW.OREGONWATER.US CCB # 197121
johnshort@usa.com 541-389-2837

**T13S R17E &
T14S R17E, WM,
CROOK COUNTY, OR**



- POD, Meter, & Fish Screen
- Creek
-  Bulge in System
-  POU IS from POD #1 (9-11-1943)
-  POU IS from POD #1, POD #2 (9-11-1943)
-  Township
-  Section
- Quarter Quarter
- [] Taxlot

POD LOCATIONS:
 POD #1: 35° S, 80' W of NE Cor of NWSE 1/4 Sec 35
 POD #2: 2010' S, 2390' E c' NW Cor Sec 2



RENEWAL DATE 12/31/2019



**CLAIM OF BENEFICIAL USE MAP
VOGEL RANCH**

This map is not intended
to provide legal dimensions
or locations of property
ownership lines.

WATER RIGHT SERVICES, LLC
 PO BOX 1830, BEND, OR 97709
 WWW.OREGONWATER.US CCB # 197121
 johnshort@usa.com 541-389-2837