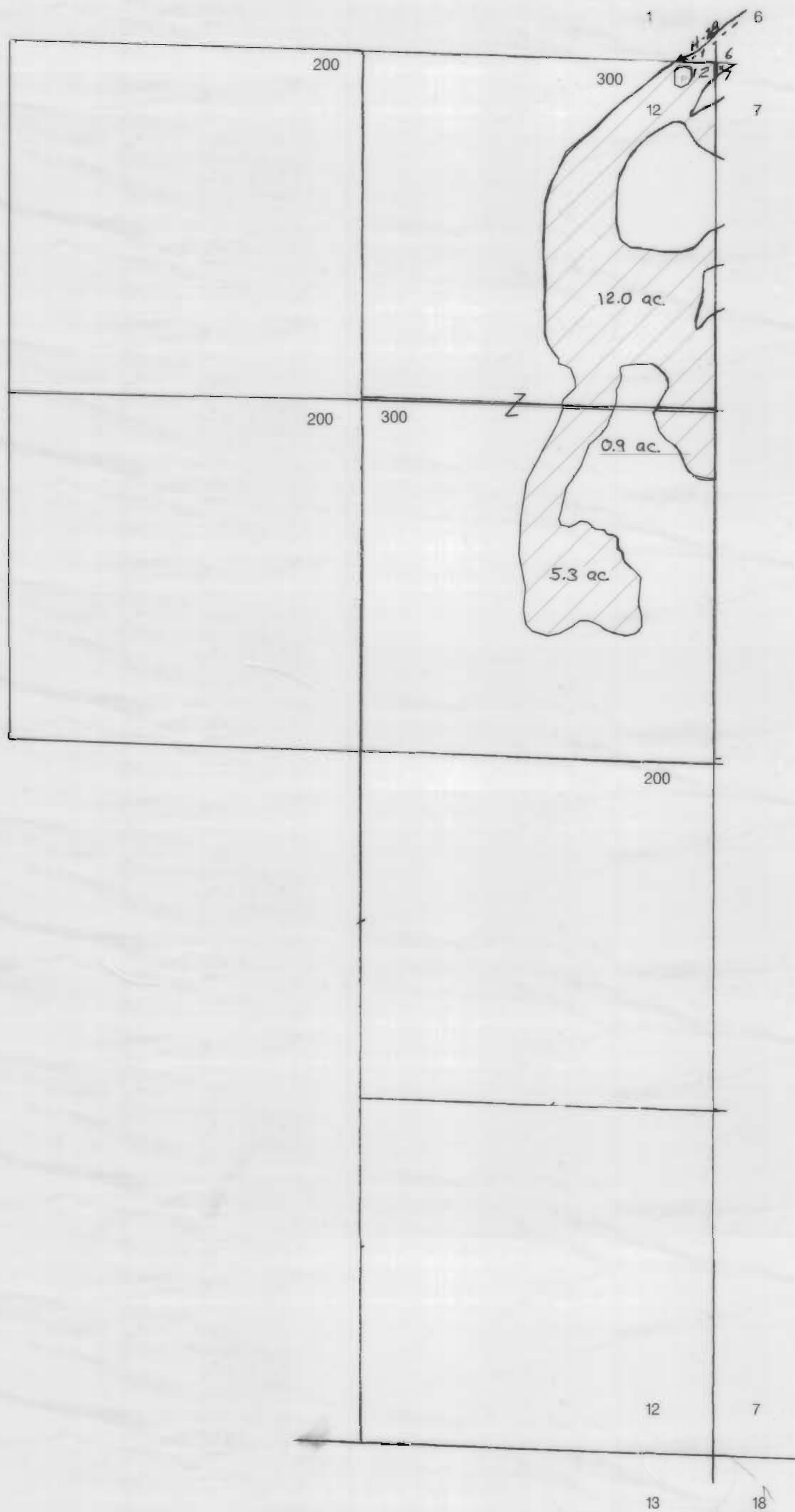


**COID 3111 Maps**  
not updated to show  
modifications by  
subsequent transfers

CURRENT CERTIFICATE:  
94956

DESCHUTES COUNTY  
SEC. 12 T14 S. R12 E. W.M.

SCALE - 1" = 400'



COID 3111 Maps  
not updated to show  
modifications by  
subsequent transfers

CURRENT CERTIFICATE:  
94956

DESCHUTES COUNTY  
SEC. 36 T14 S. R12 E. W.M.

SCALE - 1" = 400'

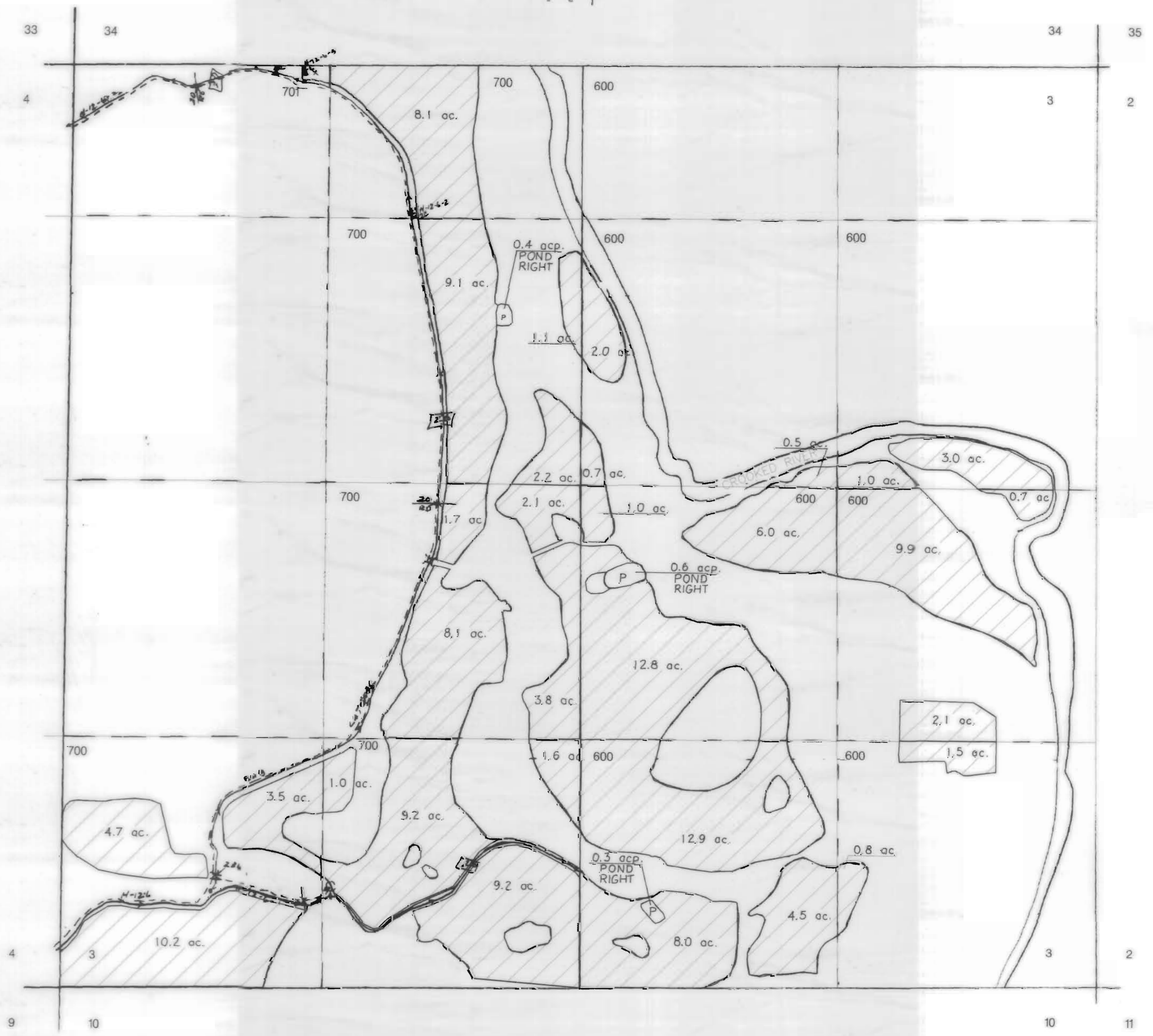


**COID 3111 Maps**  
not updated to show  
modifications by  
subsequent transfers

CURRENT CERTIFICATE:  
94956

# DESCHUTES COUNTY SEC. 3 T14 S. R13 E. W.M.

SCALE - 1" = 400'



COID 3111 Maps  
not updated to show  
modifications by  
subsequent transfers

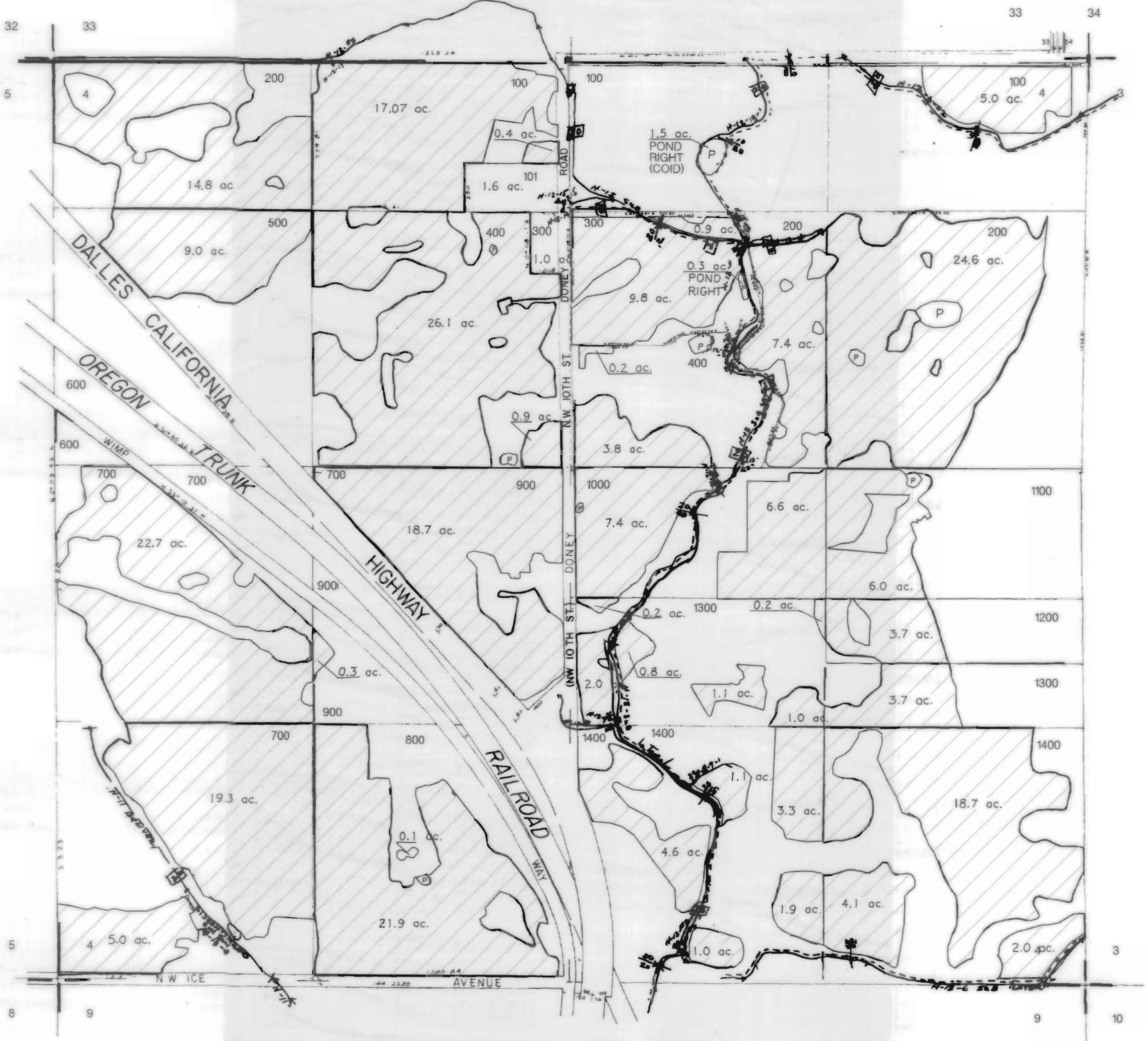
CURRENT CERTIFICATE:  
94956

DESCHUTES COUNTY  
SEC. 4 T14 S. R13 E. W.M.

SCALE - 1" = 400'



COID POND ON PRIVATE LANDS  
NW NE TAX LOT #100



COID 3111 Maps  
not updated to show  
modifications by  
subsequent transfers

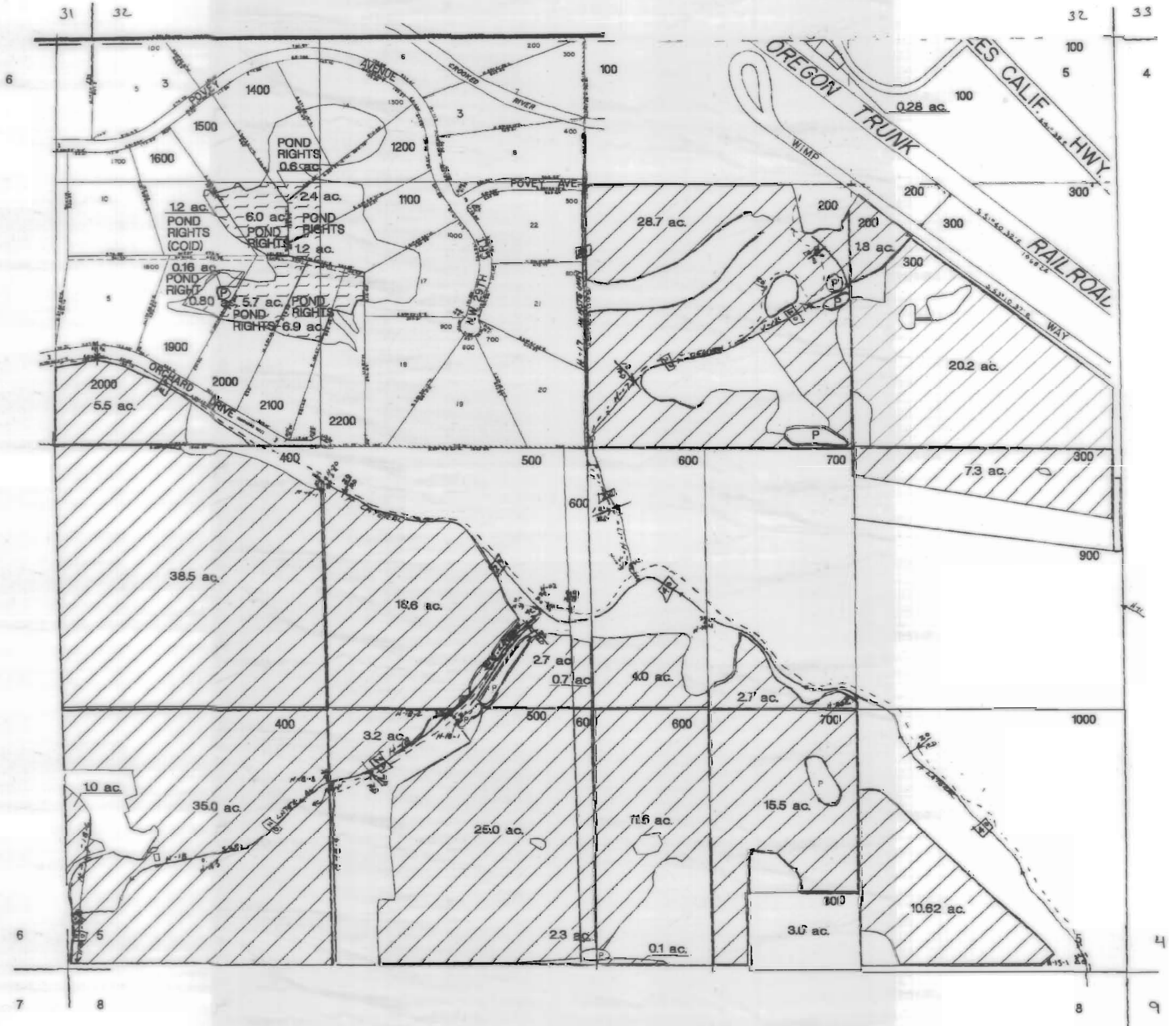
CURRENT CERTIFICATE:  
94956

# DESCHUTES COUNTY SEC. 5 T14 S. R13 E. W.M.

SCALE - 1" = 400'



COID PONDS ON PRIVATE LANDS IN SW NW

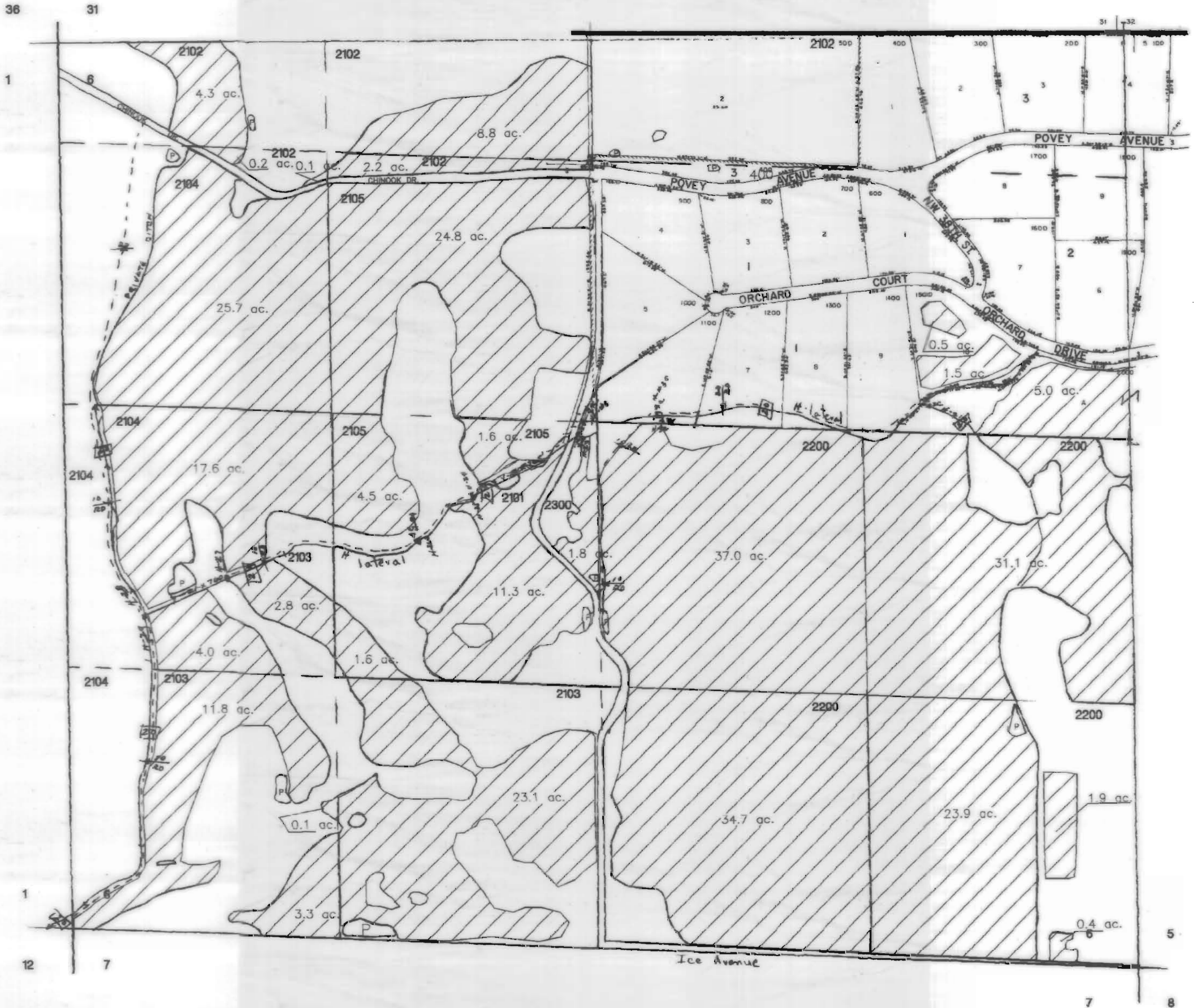


COID 3111 Maps  
not updated to show  
modifications by  
subsequent transfers

CURRENT CERTIFICATE:  
94956

DESCHUTES COUNTY  
SEC. 6 T14 S. R13 E. W.M.

SCALE - 1" = 400'

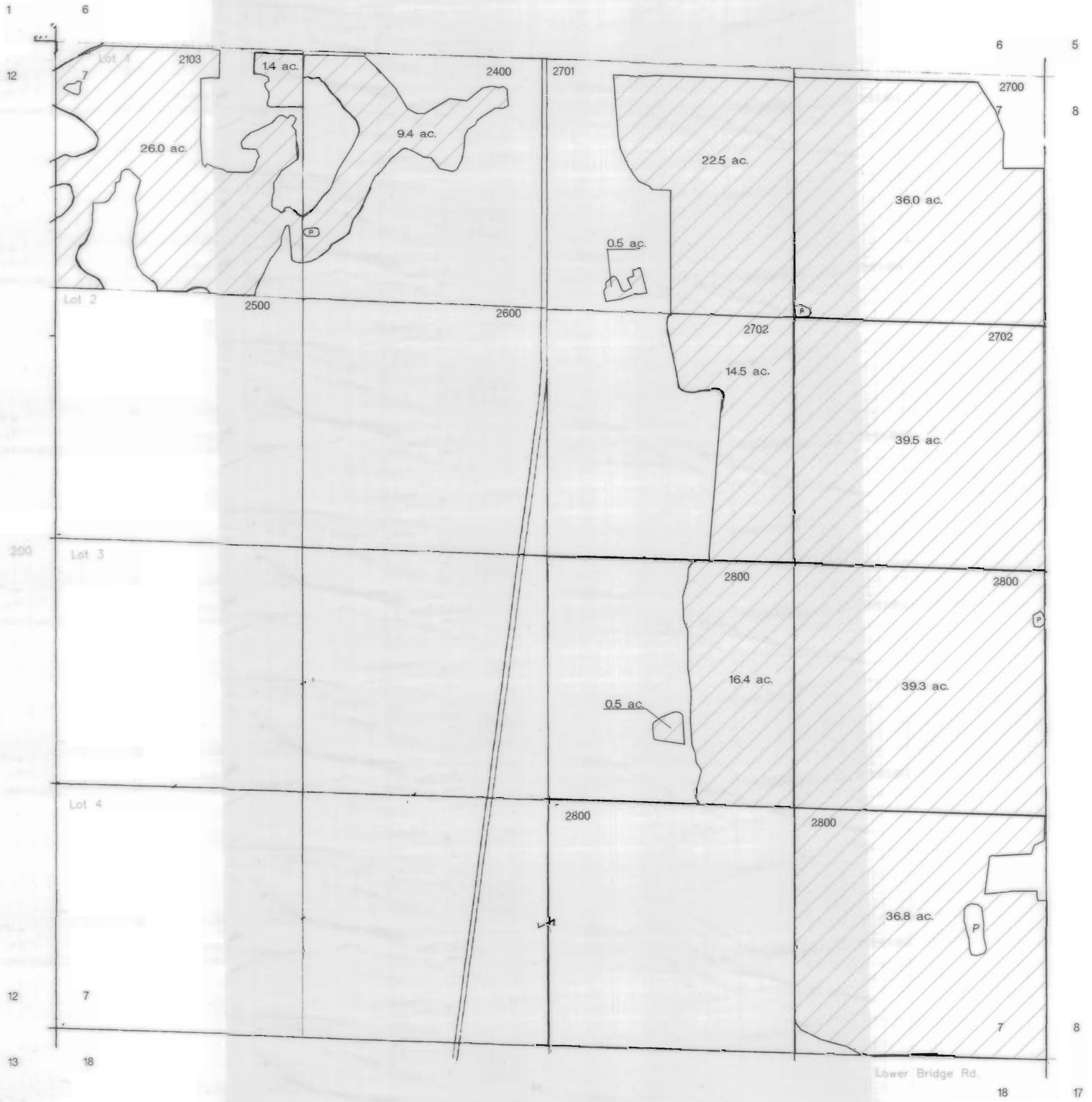


**COID 3111 Maps**  
not updated to show  
modifications by  
subsequent transfers

CURRENT CERTIFICATE:  
94956

DESCHUTES COUNTY  
SEC. 7 T14 S. R13 E. W.M.

SCALE - 1" = 400'

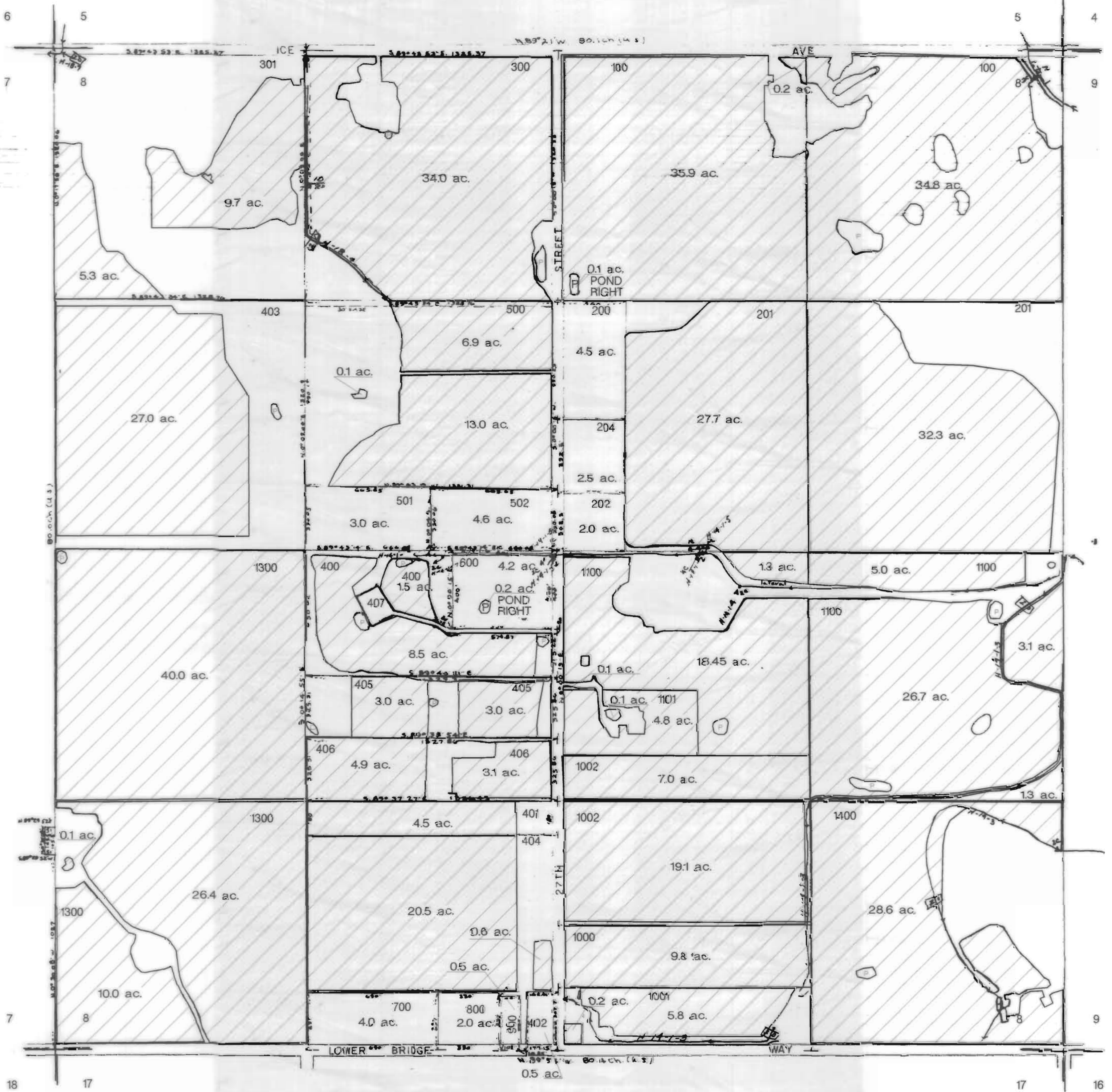


COID 3111 Maps  
not updated to show  
modifications by  
subsequent transfers

CURRENT CERTIFICATE:  
94956

DESCHUTES COUNTY  
SEC. 8 T14 S. R13 E. W.M.

SCALE - 1" = 400'



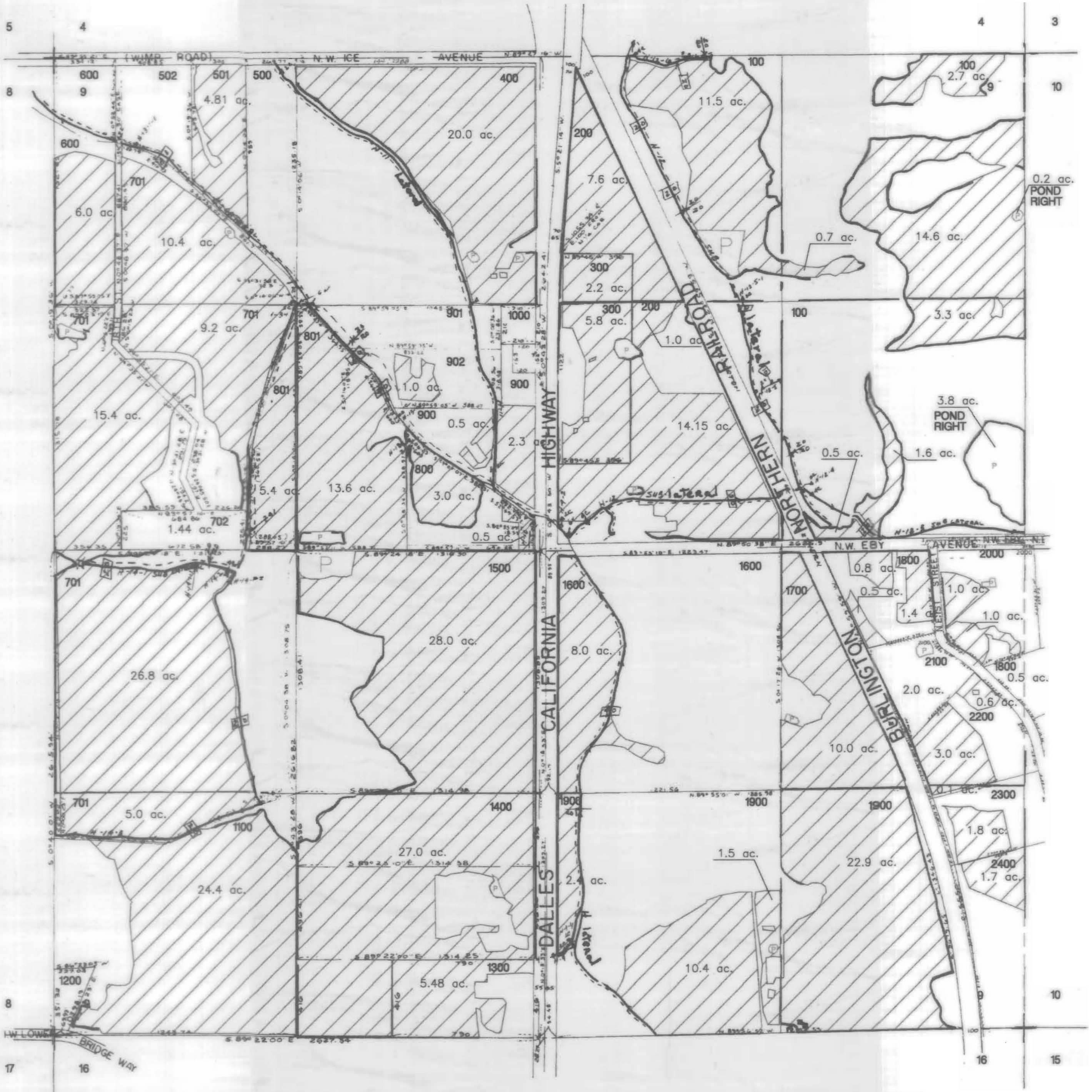


COID 3111 Maps  
not updated to show  
modifications by  
subsequent transfers

CURRENT CERTIFICATE:  
94956

# DESCHUTES COUNTY SEC. 9 T14 S. R13 E. W.M.

SCALE - 1" = 400'



COID 3111 Maps  
not updated to show  
modifications by  
subsequent transfers

CURRENT CERTIFICATE:  
94956

# DESCHUTES COUNTY SEC. 10 T14 S. R13 E. W.M.

SCALE - 1" = 400'

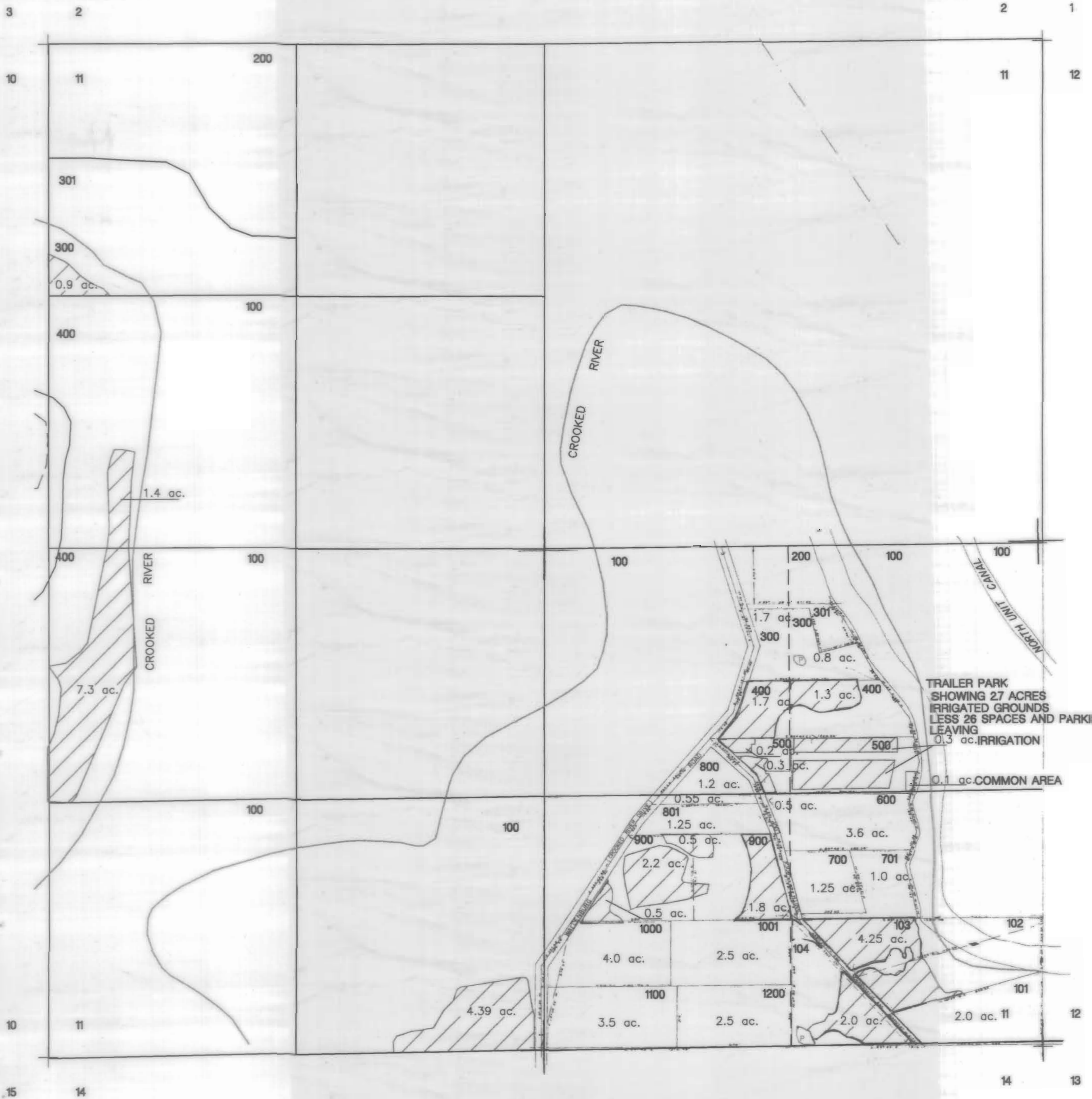


**COID 3111 Maps**  
not updated to show  
modifications by  
subsequent transfers

CURRENT CERTIFICATE:  
94956

# DESCHUTES COUNTY SEC. 11 T14 S. R13 E. W.M.

SCALE - 1" = 400'



COID 3111 Maps

not updated to show  
modifications by  
subsequent transfers

CURRENT CERTIFICATE:  
94956

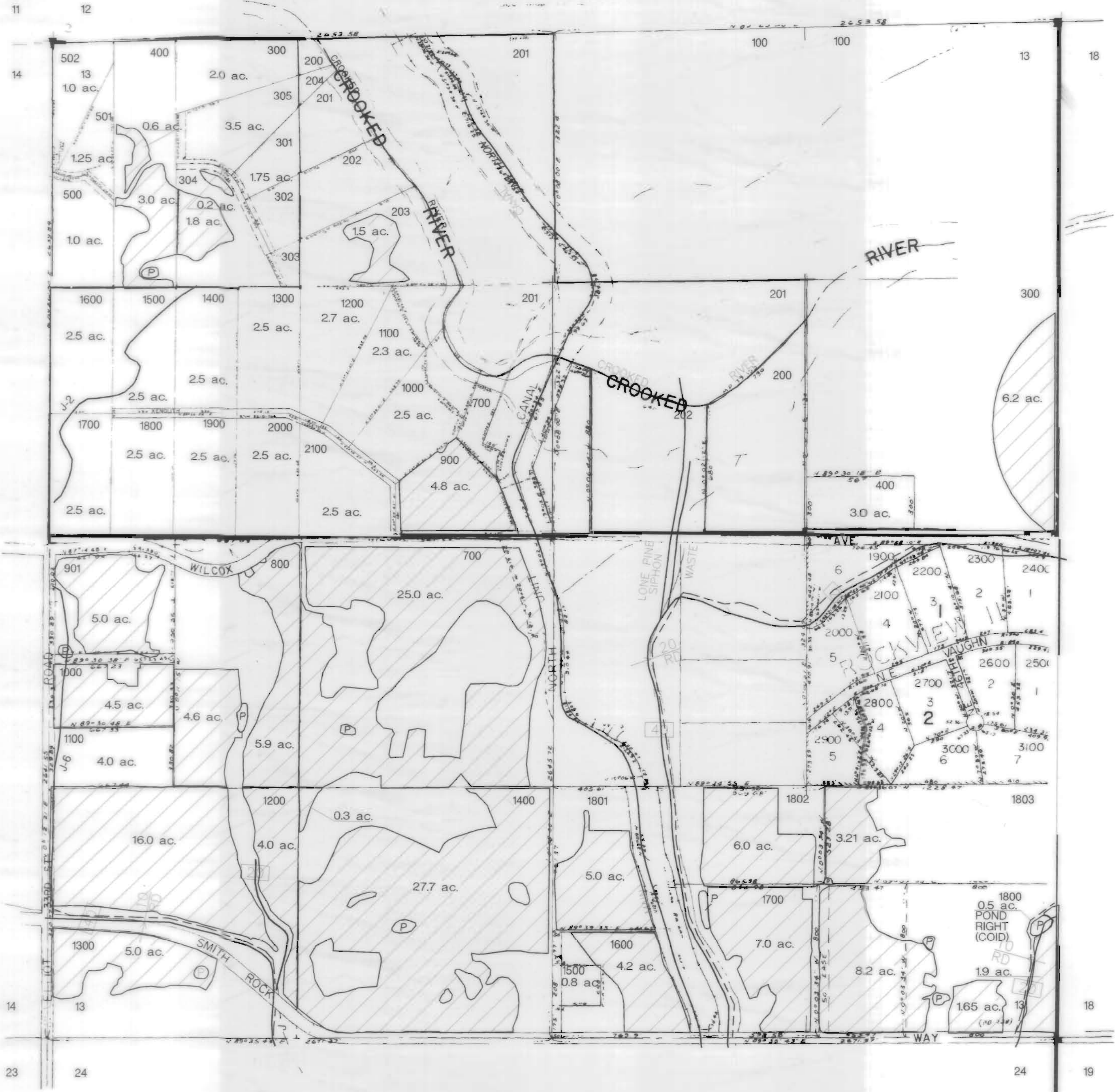
# DESCHUTES COUNTY SEC. 13 T14 S. R13 E. W.M.

SCALE - 1" = 400'



COID POND ON PRIVATE LANDS  
SE SE TAX LOT #1800

12 7



COID 3111 Maps  
not updated to show  
modifications by  
subsequent transfers

CURRENT CERTIFICATE:  
94956

# DESCHUTES COUNTY SEC. 14 T14 S. R13 E. W.M.

SCALE - 1" = 400'



**COID 3111 Maps**  
 not updated to show  
 modifications by  
 subsequent transfers

CURRENT CERTIFICATE:  
 94956

**DESCHUTES COUNTY**  
**SEC. 15 T14 S. R13 E. W.M.**

SCALE - 1" = 400'

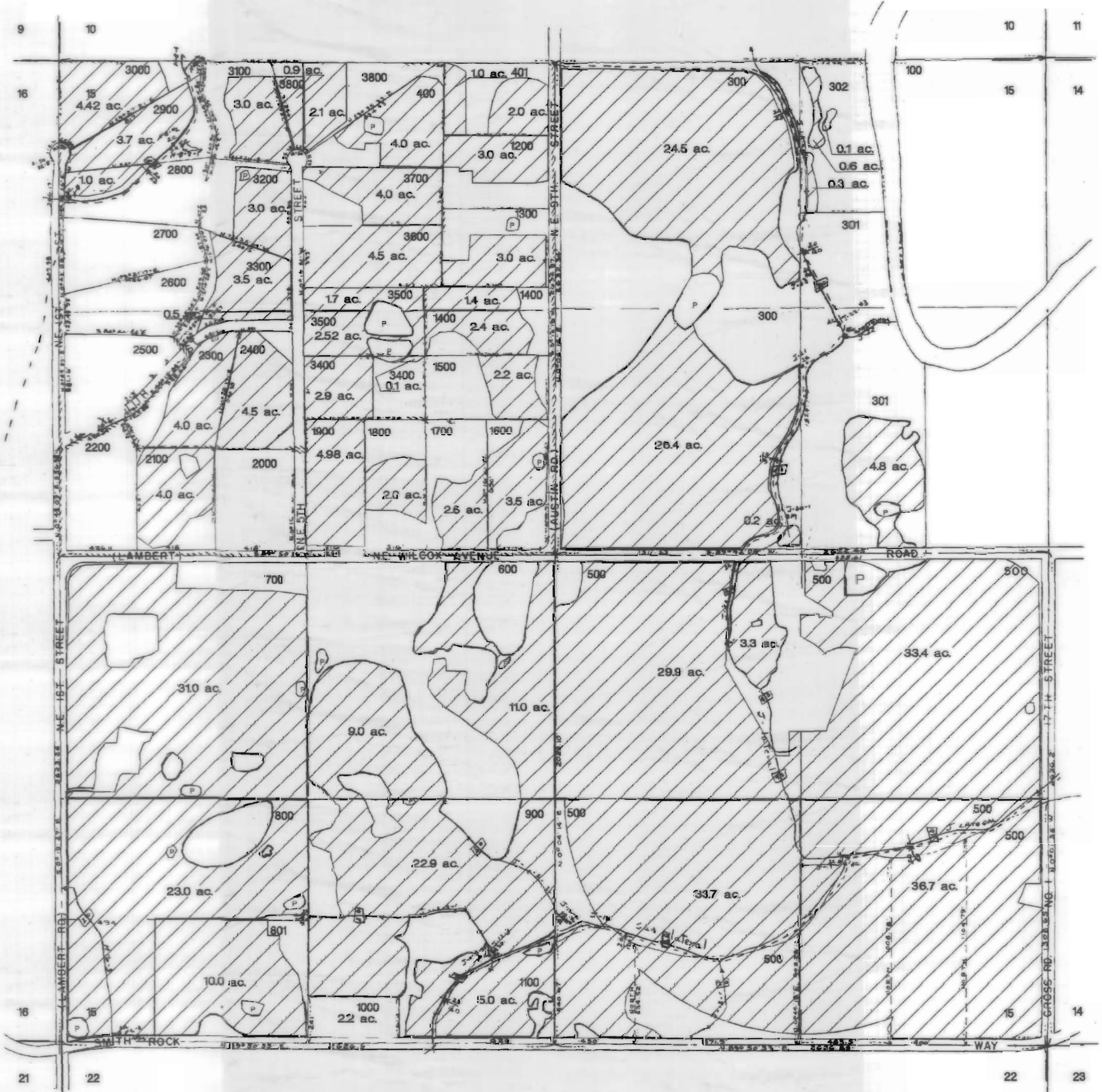


COID 3111 Maps  
not updated to show  
modifications by  
subsequent transfers

CURRENT CERTIFICATE:  
94956

DESCHUTES COUNTY  
SEC. 15 T14 S. R13 E. W.M.

SCALE - 1" = 400'



COID 3111 Maps  
not updated to show  
modifications by  
subsequent transfers

CURRENT CERTIFICATE:  
94956

# DESCHUTES COUNTY SEC. 16 T14 S. R13 E. W.M.

SCALE - 1" = 400'



cont. (s)  
76358  
76714

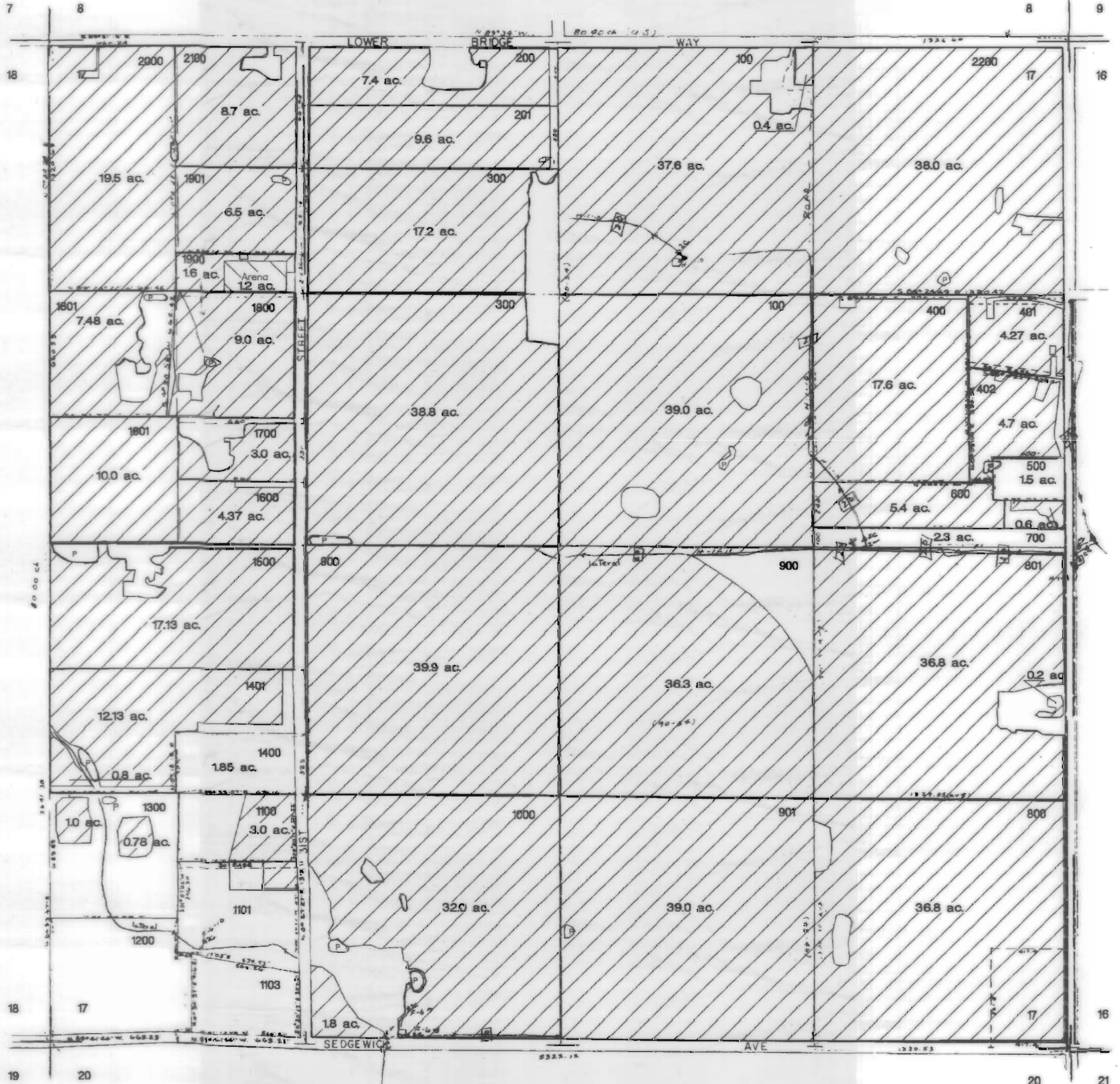


COID 3111 Maps  
not updated to show  
modifications by  
subsequent transfers

CURRENT CERTIFICATE:  
94956

# DESCHUTES COUNTY SEC. 17 T14 S. R13 E. W.M.

SCALE - 1" = 400'



**COID 3111 Maps**  
not updated to show  
modifications by  
subsequent transfers

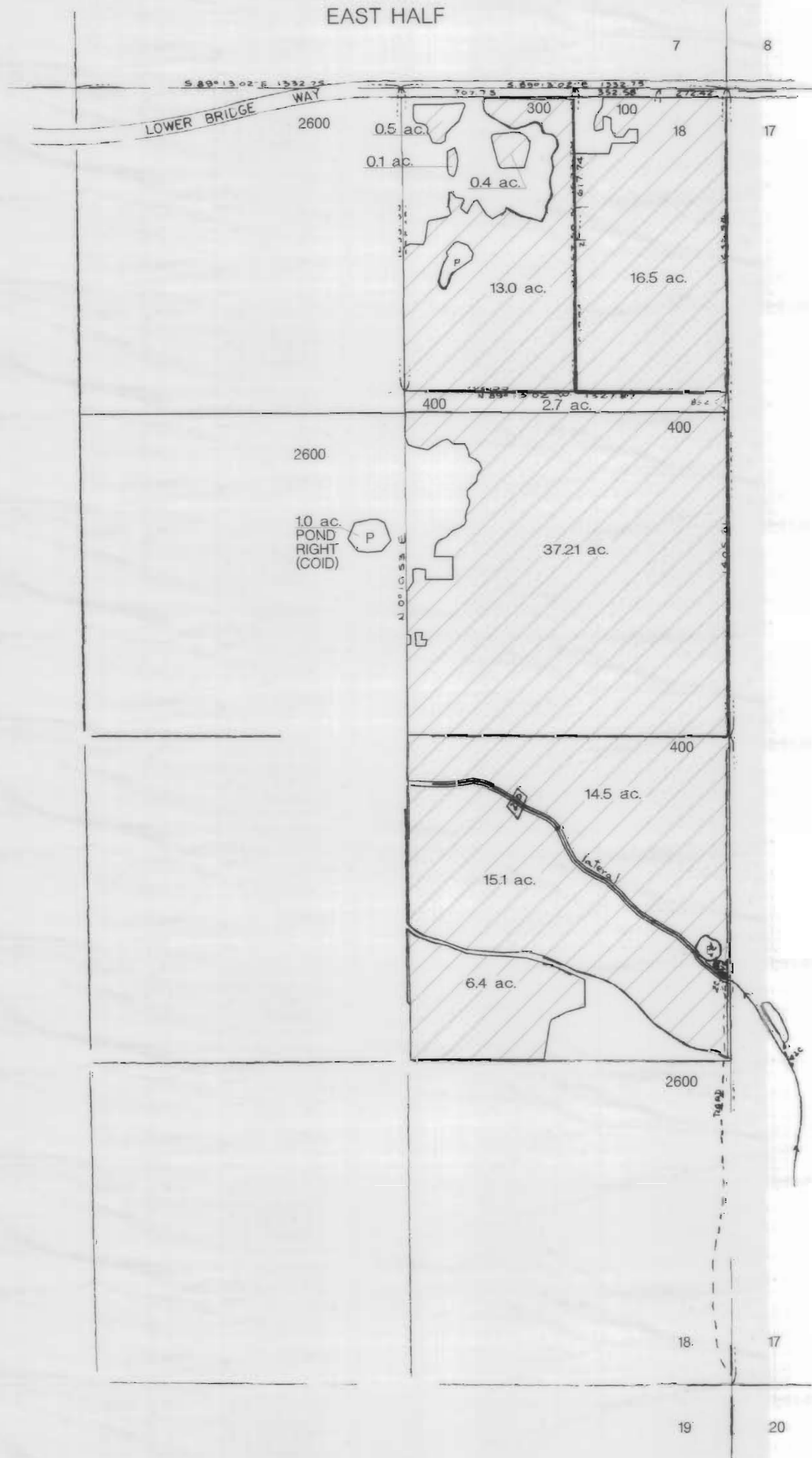
CURRENT CERTIFICATE:  
94956

# DESCHUTES COUNTY SEC. 18 T14 S. R13 E. W.M.

SCALE - 1" = 400'



COID POND ON PRIVATE LANDS  
SW NE TAX LOT #2600



COID 3111 Maps  
not updated to show  
modifications by  
subsequent transfers

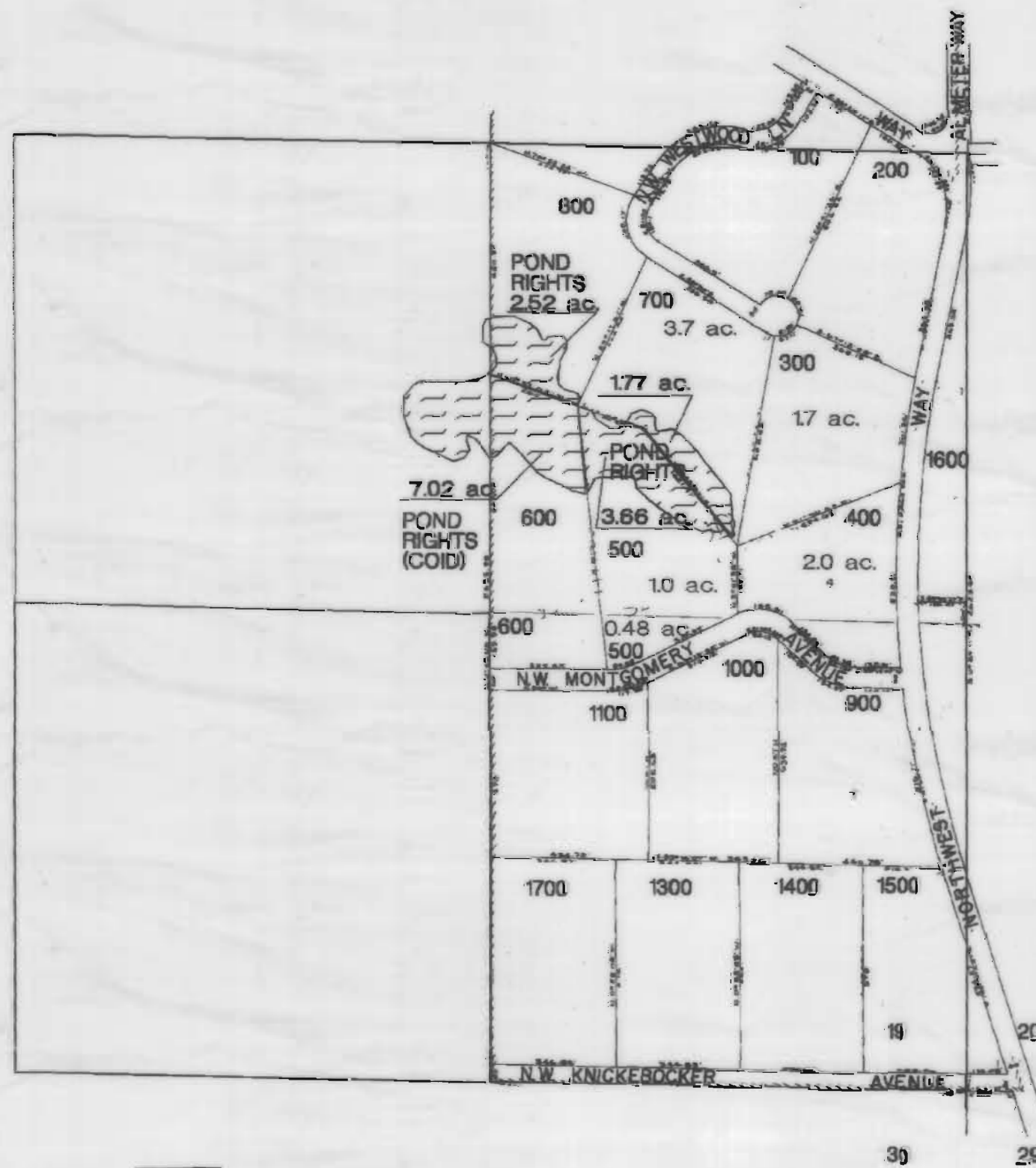
CURRENT CERTIFICATE:  
94956

# DESCHUTES COUNTY SEC. 19 T14 S. R13 E. W.M.

SCALE - 1" = 400'



SE QUARTER



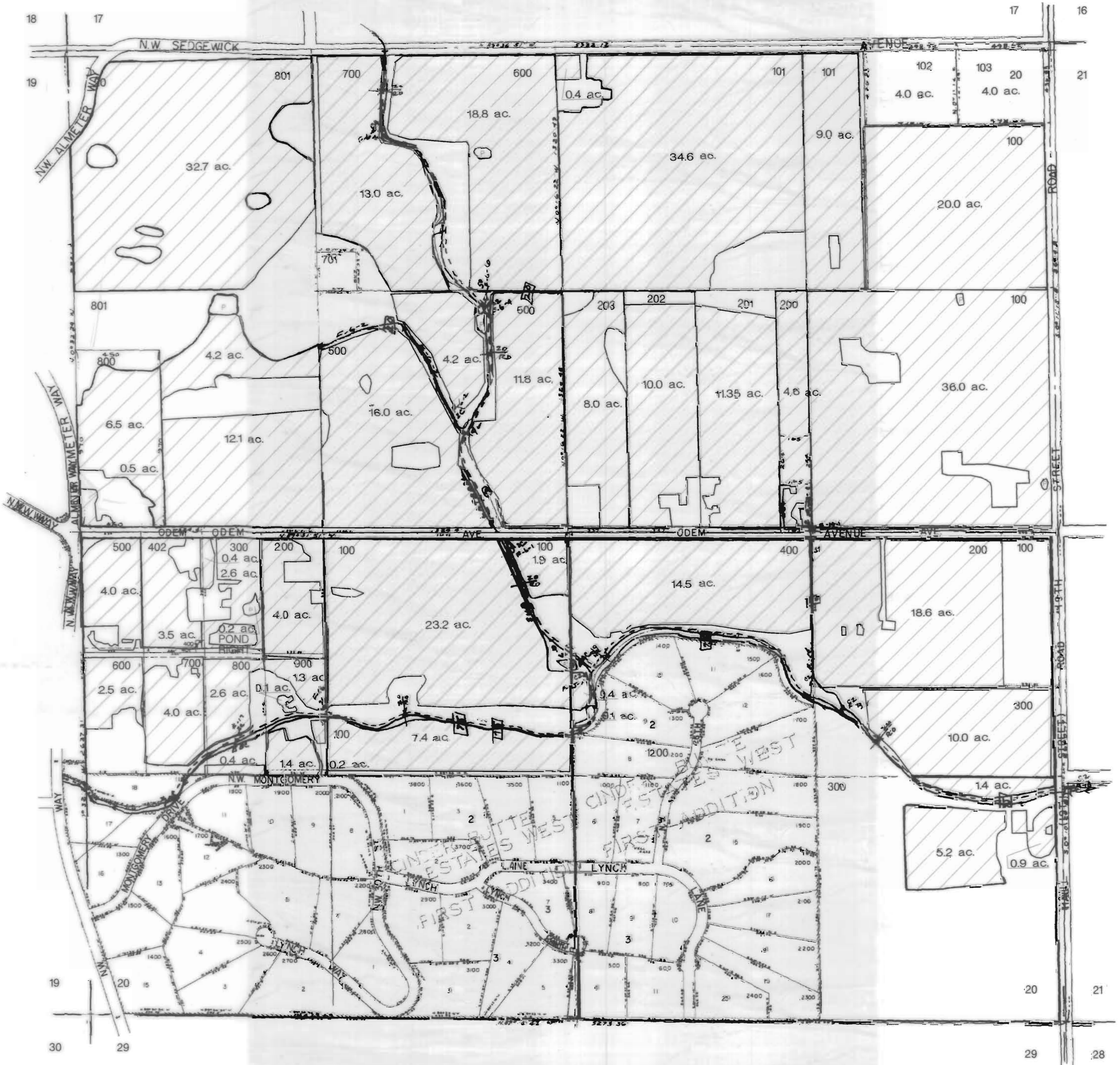
COID POND ON PRIVATE LANDS

COID 3111 Maps  
not updated to show  
modifications by  
subsequent transfers

CURRENT CERTIFICATE:  
94956

# DESCHUTES COUNTY SEC. 20 T14 S. R13 E. W.M.

SCALE - 1" = 400'

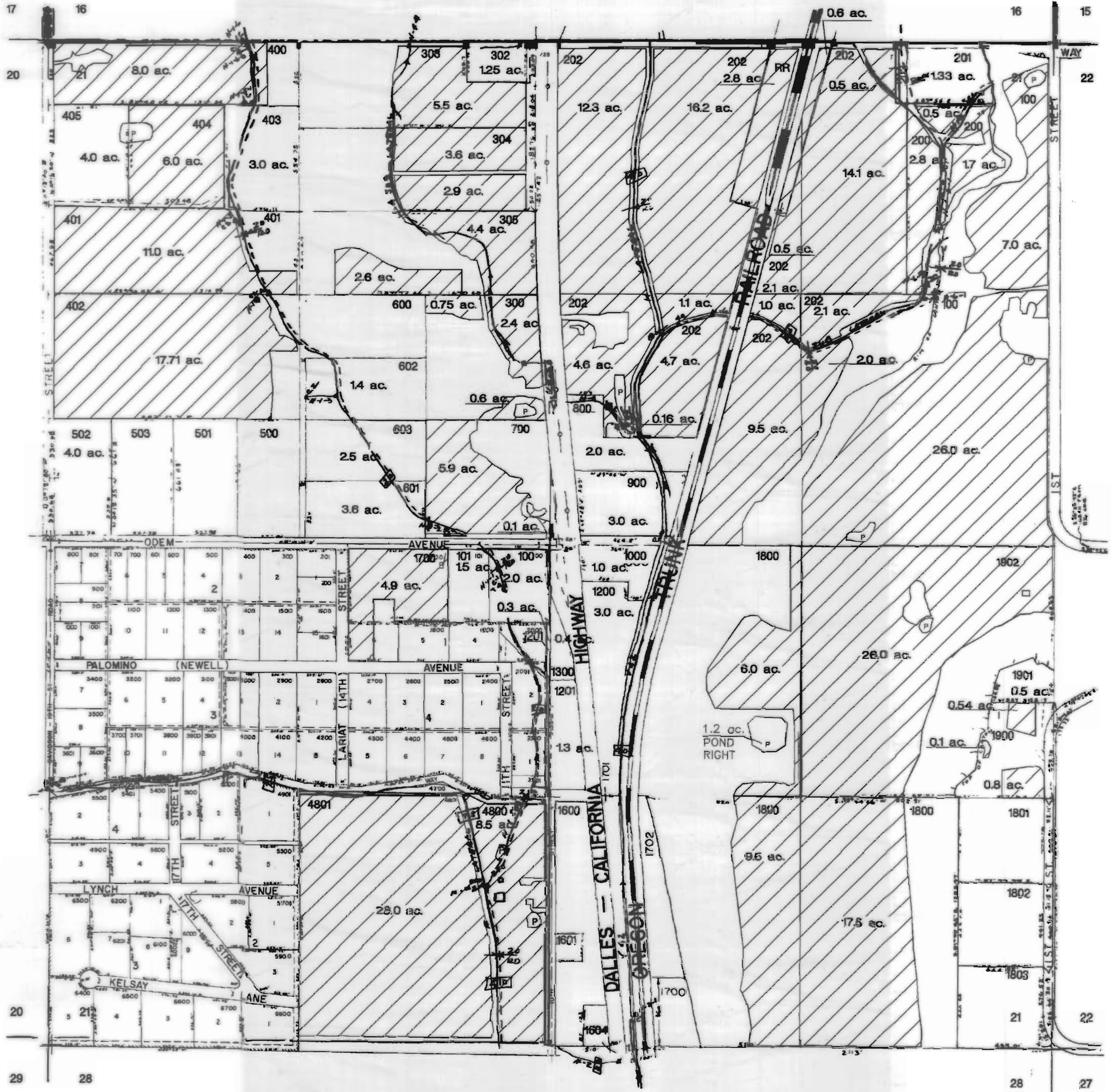


COID 3111 Maps  
not updated to show  
modifications by  
subsequent transfers

CURRENT CERTIFICATE:  
94956

# DESCHUTES COUNTY SEC. 21 T14 S. R13 E. W.M.

SCALE - 1" = 400'



COID 3111 Maps  
not updated to show  
modifications by  
subsequent transfers

CURRENT CERTIFICATE:  
94956

# DESCHUTES COUNTY SEC. 22 T14 S. R13 E. W.M.

SCALE - 1" = 400'



COID POND ON PRIVATE LANDS  
NW NW TAX LOT #600



COID 3111 Maps  
not updated to show  
modifications by  
subsequent transfers

CURRENT CERTIFICATE:  
94956

DESCHUTES COUNTY  
SEC. 23 T14 S. R13 E. W.M.

SCALE - 1" = 400'

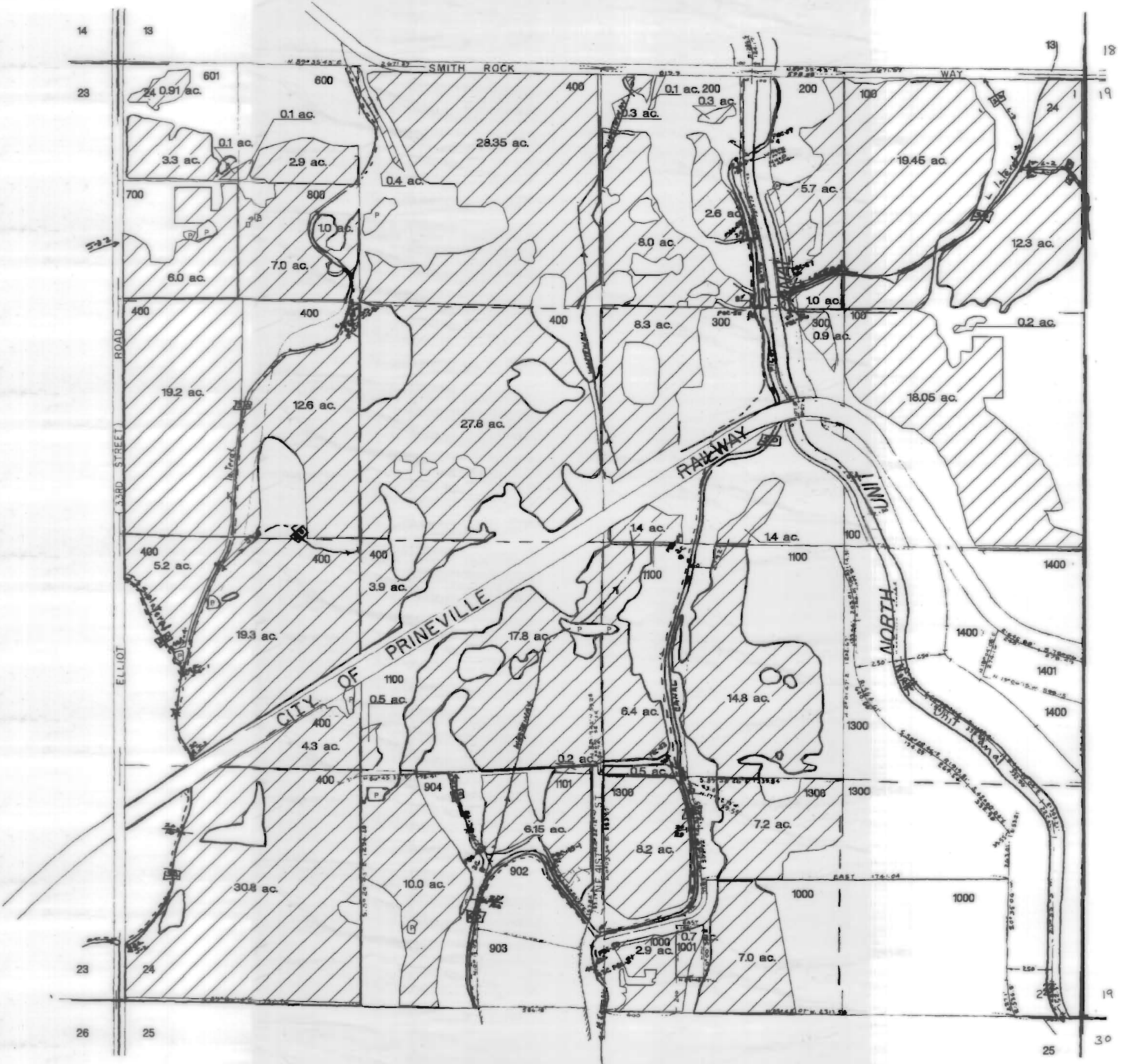


COID 3111 Maps  
not updated to show  
modifications by  
subsequent transfers

CURRENT CERTIFICATE:  
94956

# DESCHUTES COUNTY SEC. 24 T14 S. R13 E. W.M.

SCALE - 1" = 400'



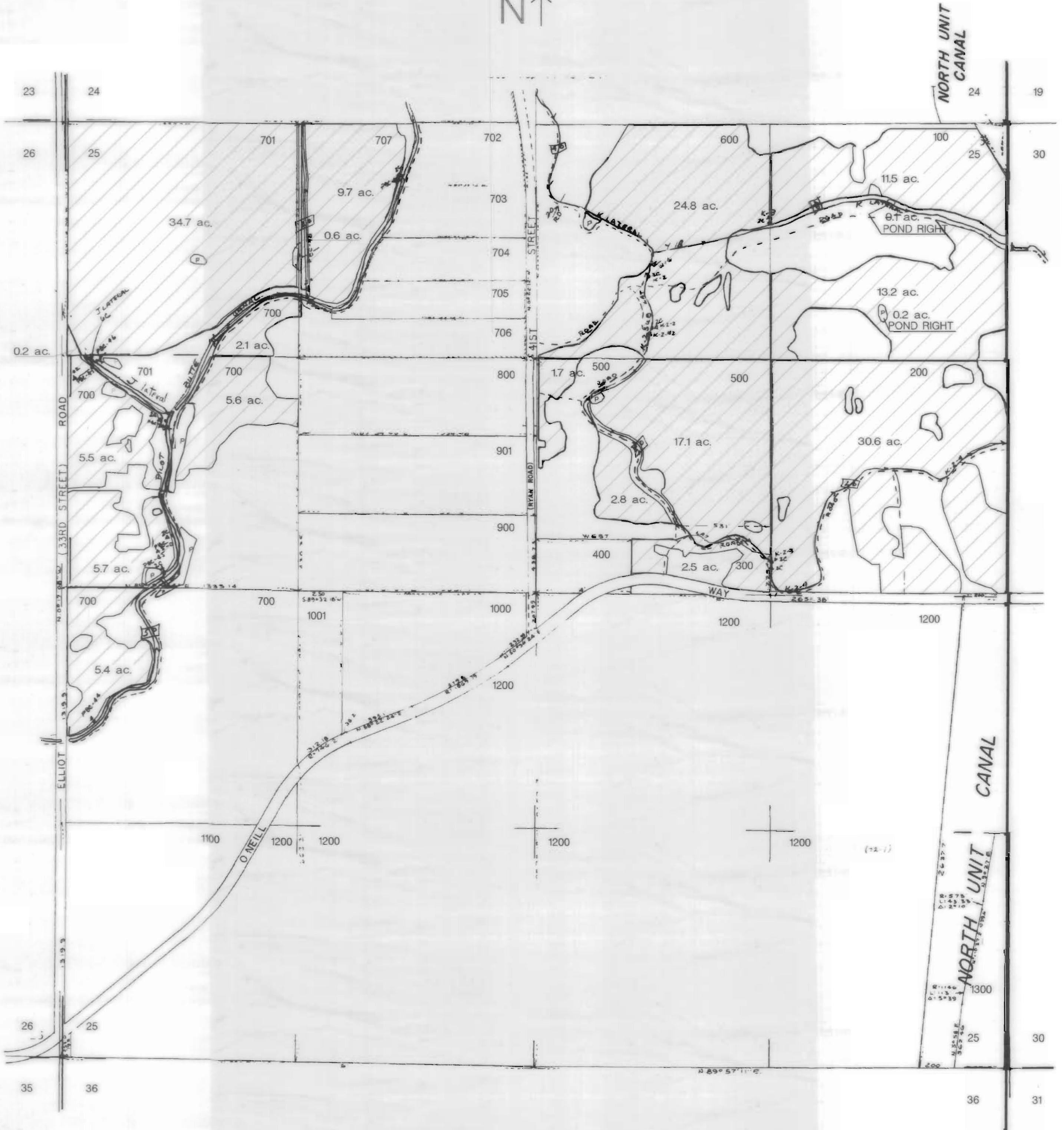


COID 3111 Maps  
not updated to show  
modifications by  
subsequent transfers

CURRENT CERTIFICATE:  
94956

DESCHUTES COUNTY  
SEC. 25 T14 S. R13 E. W.M.

SCALE - 1" = 400'



COID 3111 Maps  
not updated to show  
modifications by  
subsequent transfers

CURRENT CERTIFICATE:  
94956

# DESCHUTES COUNTY SEC. 26 T14 S. R13 E. W.M.

SCALE - 1" = 400'

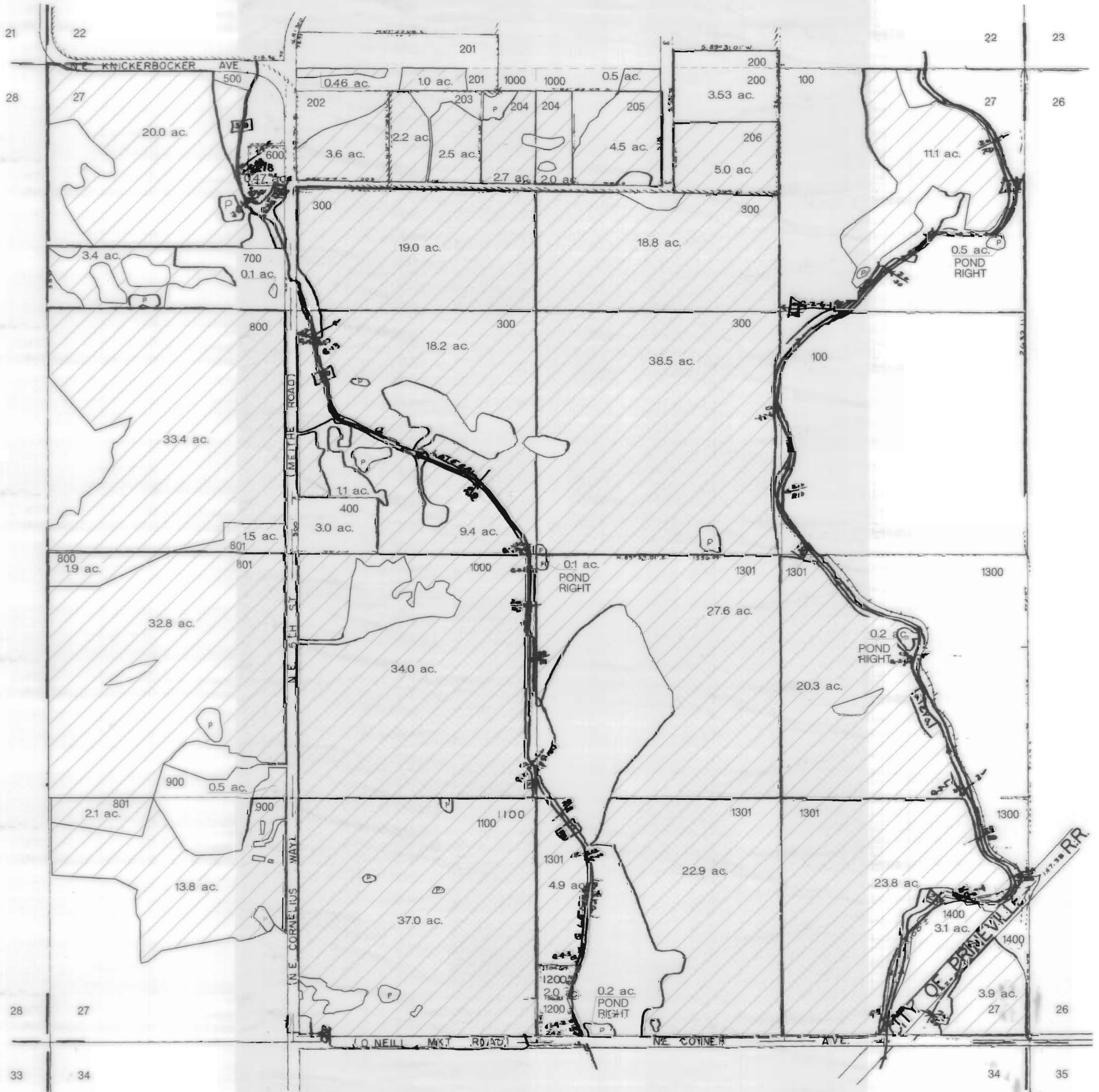


COID 3111 Maps  
not updated to show  
modifications by  
subsequent transfers

CURRENT CERTIFICATE:  
94956

# DESCHUTES COUNTY SEC. 27 T14 S. R13 E. W.M.

SCALE - 1" = 400'



COID 3111 Maps  
not updated to show  
modifications by  
subsequent transfers

CURRENT CERTIFICATE:  
94956

# DESCHUTES COUNTY SEC. 28 T14 S. R13 E. W.M.

SCALE - 1" = 400'

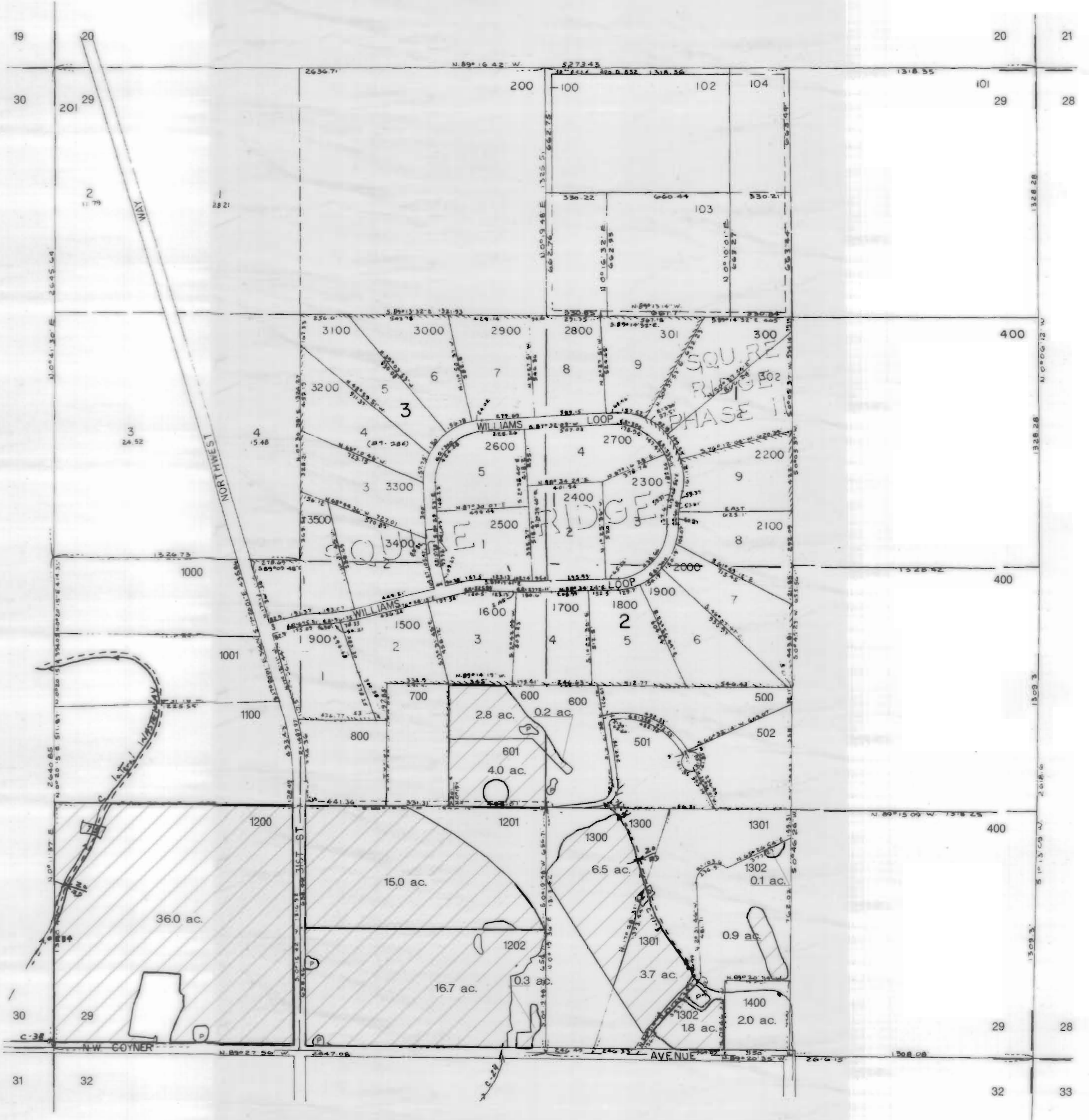


COID 3111 Maps  
not updated to show  
modifications by  
subsequent transfers

CURRENT CERTIFICATE:  
94956

# DESCHUTES COUNTY SEC. 29 T14 S. R13 E. W.M.

SCALE - 1" = 400'



COID 3111 Maps  
not updated to show  
modifications by  
subsequent transfers

CURRENT CERTIFICATE:  
94956

# DESCHUTES COUNTY SEC. 30 T14 S. R13 E. W.M.

SCALE - 1" = 400'



COID POND ON PRIVATE LANDS  
SW SE TAX LOT #600



COID 3111 Maps  
not updated to show  
modifications by  
subsequent transfers

CURRENT CERTIFICATE:  
94956

# DESCHUTES COUNTY SEC. 31 T14 S. R13 E. W.M.

SCALE - 1" = 400'

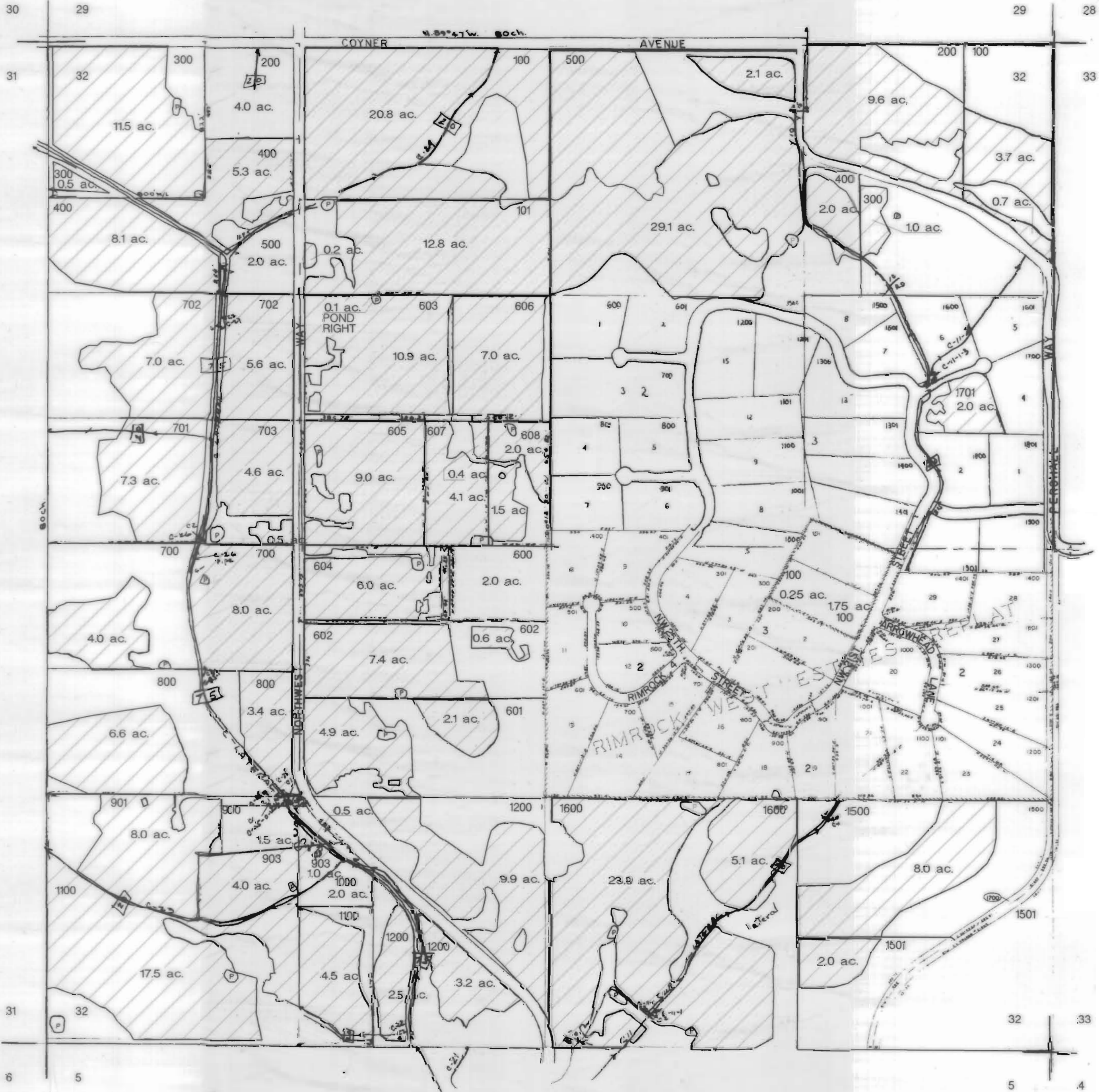


**COID 3111 Maps**  
not updated to show  
modifications by  
subsequent transfers

CURRENT CERTIFICATE:  
94956

**DESCHUTES COUNTY  
SEC. 32 T14 S. R13 E. W.M.**

SCALE - 1" = 400'



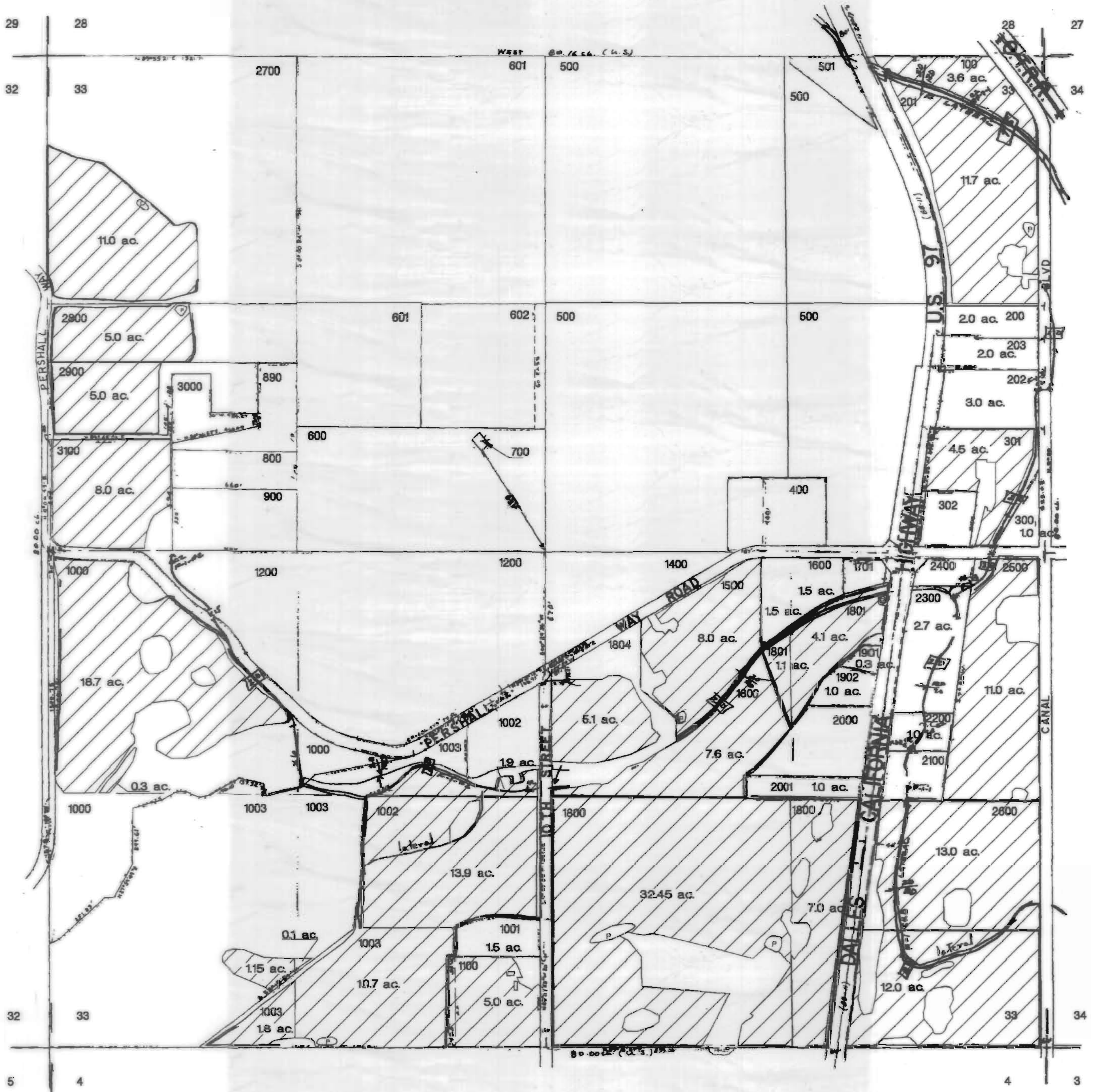


COID 3111 Maps  
not updated to show  
modifications by  
subsequent transfers

CURRENT CERTIFICATE:  
94956

# DESCHUTES COUNTY SEC. 33 T14 S. R13 E. W.M.

SCALE - 1" = 400'

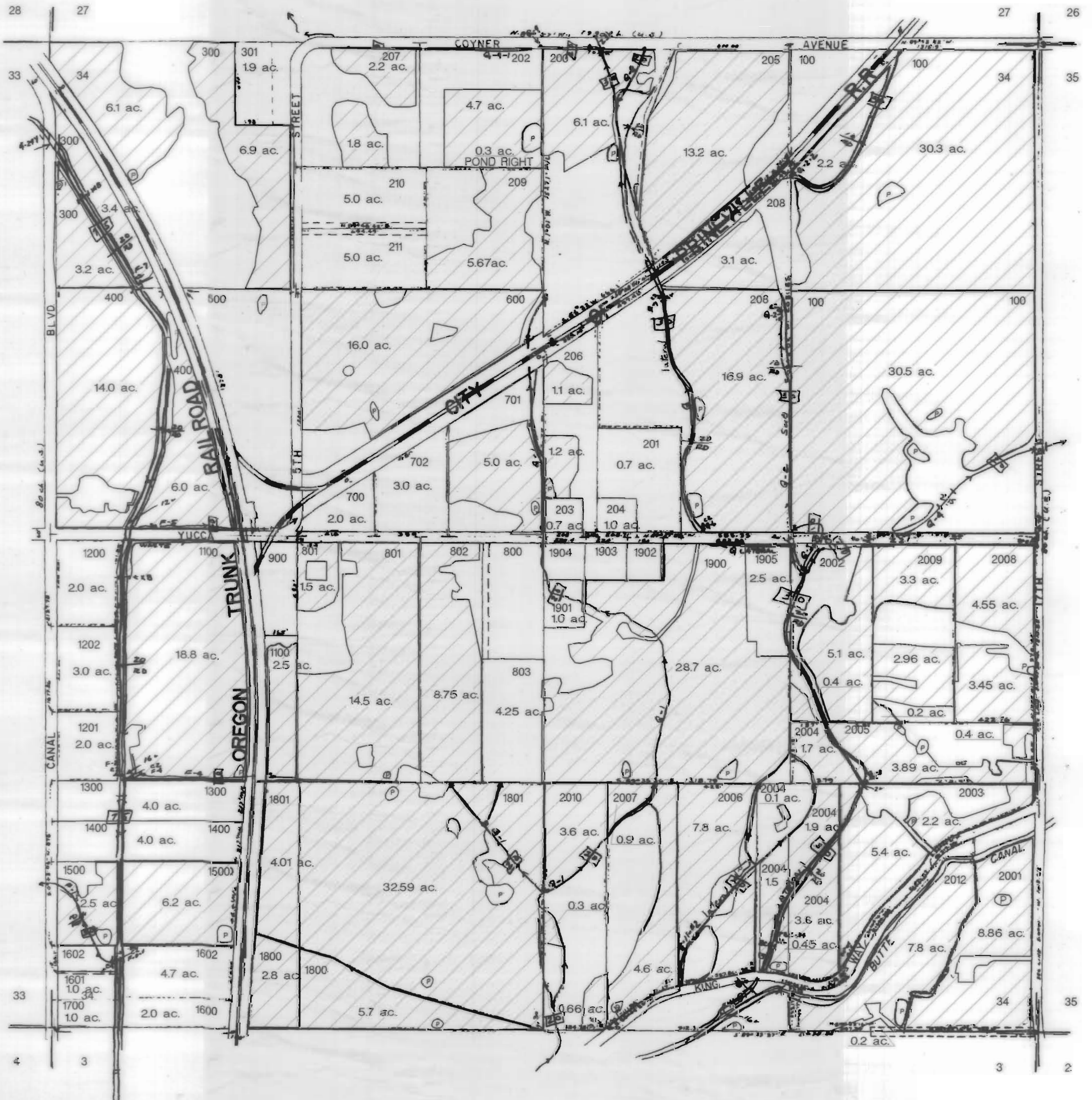


COID 3111 Maps  
not updated to show  
modifications by  
subsequent transfers

CURRENT CERTIFICATE:  
94956

# DESCHUTES COUNTY SEC. 34 T14 S. R13 E. W.M.

SCALE - 1" = 400'



COID 3111 Maps  
not updated to show  
modifications by  
subsequent transfers

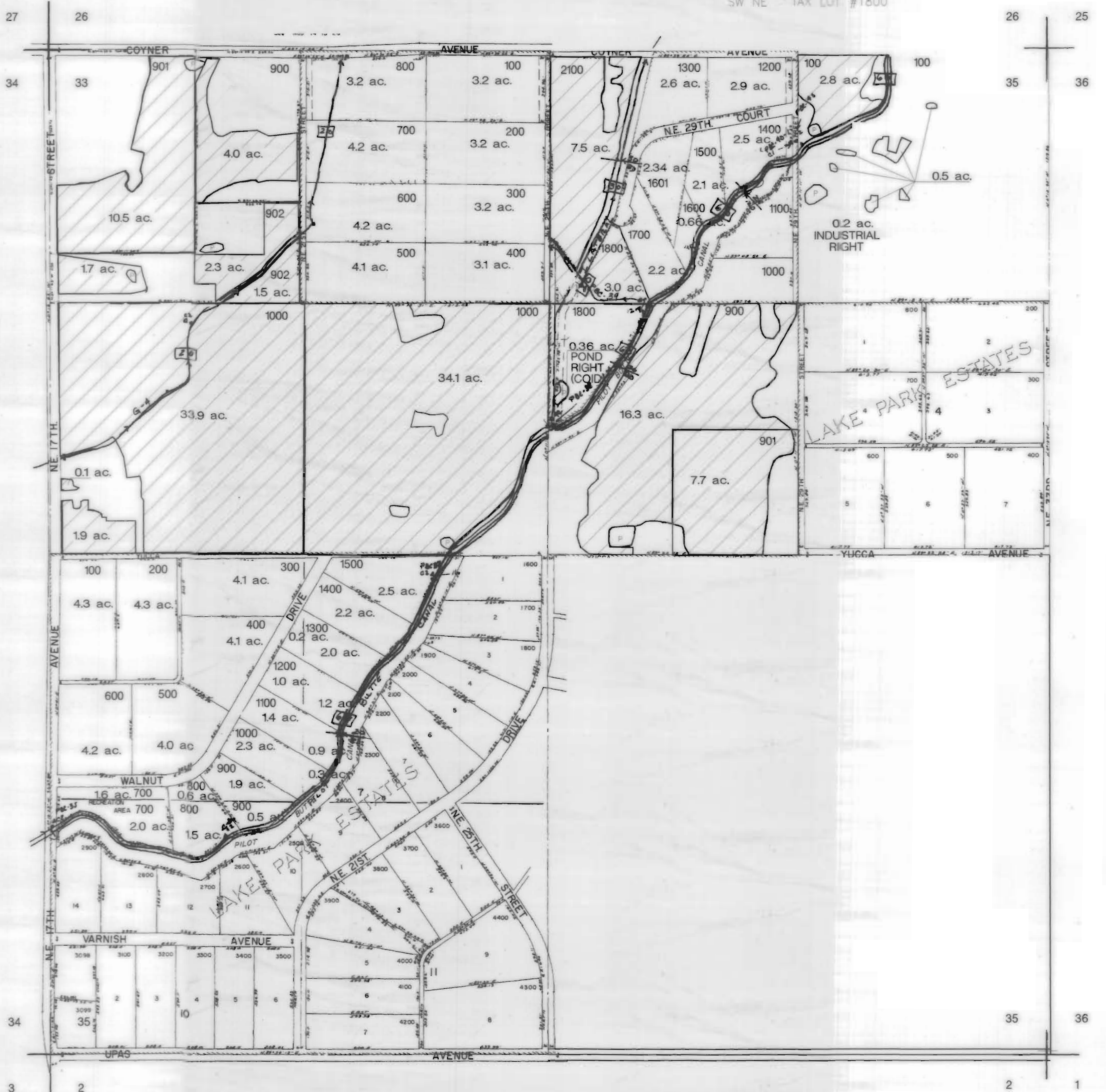
CURRENT CERTIFICATE:  
94956

# DESCHUTES COUNTY SEC. 35 T14 S. R13 E. W.M.

SCALE - 1" = 400'



COID POND ON PRIVATE LANDS  
SW NE TAX LOT #1800

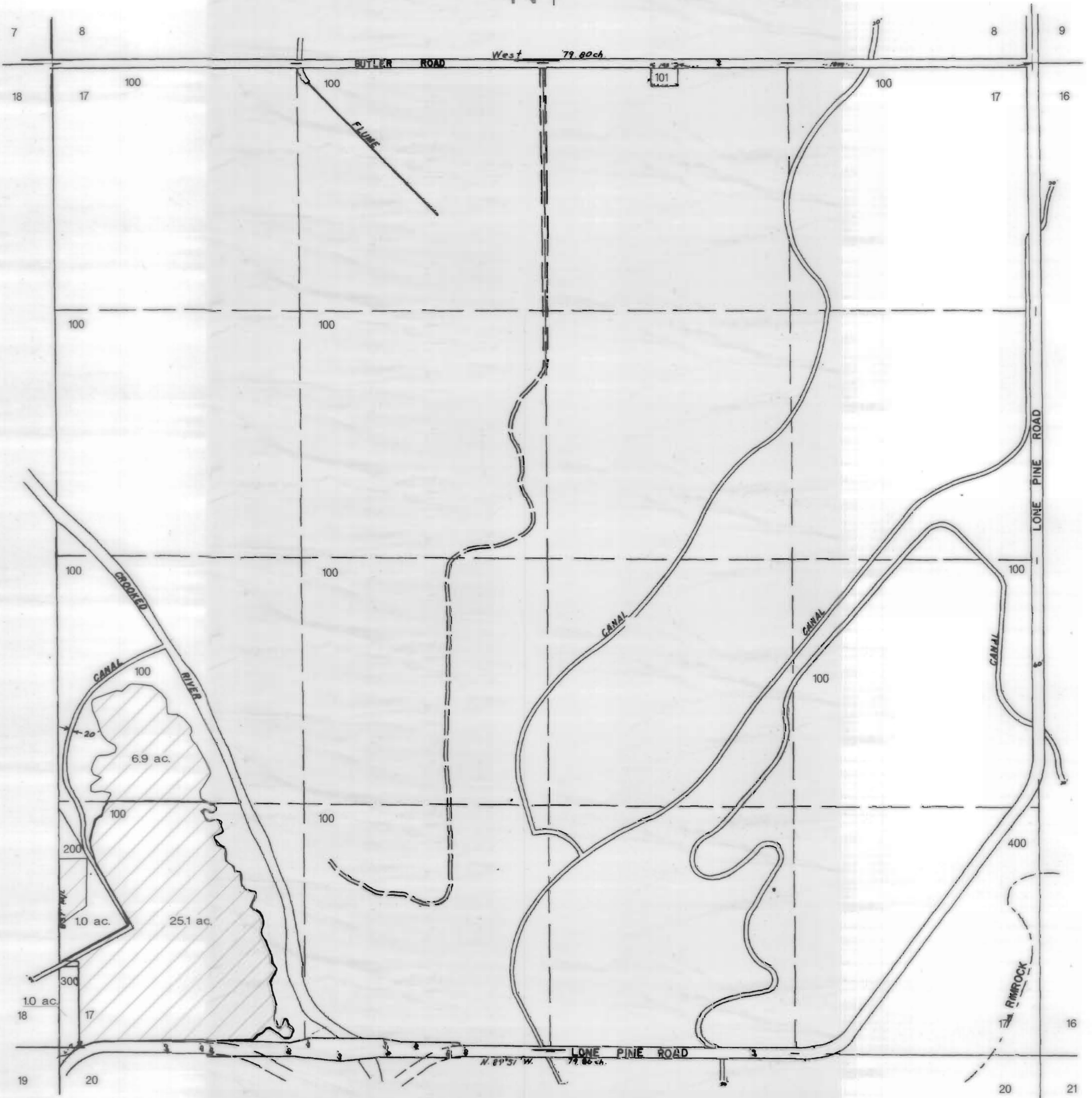


COID 3111 Maps  
not updated to show  
modifications by  
subsequent transfers

CURRENT CERTIFICATE:  
94956

CROOK COUNTY  
SEC. 17 T14 S. R14 E. W.M.

SCALE - 1" = 400'

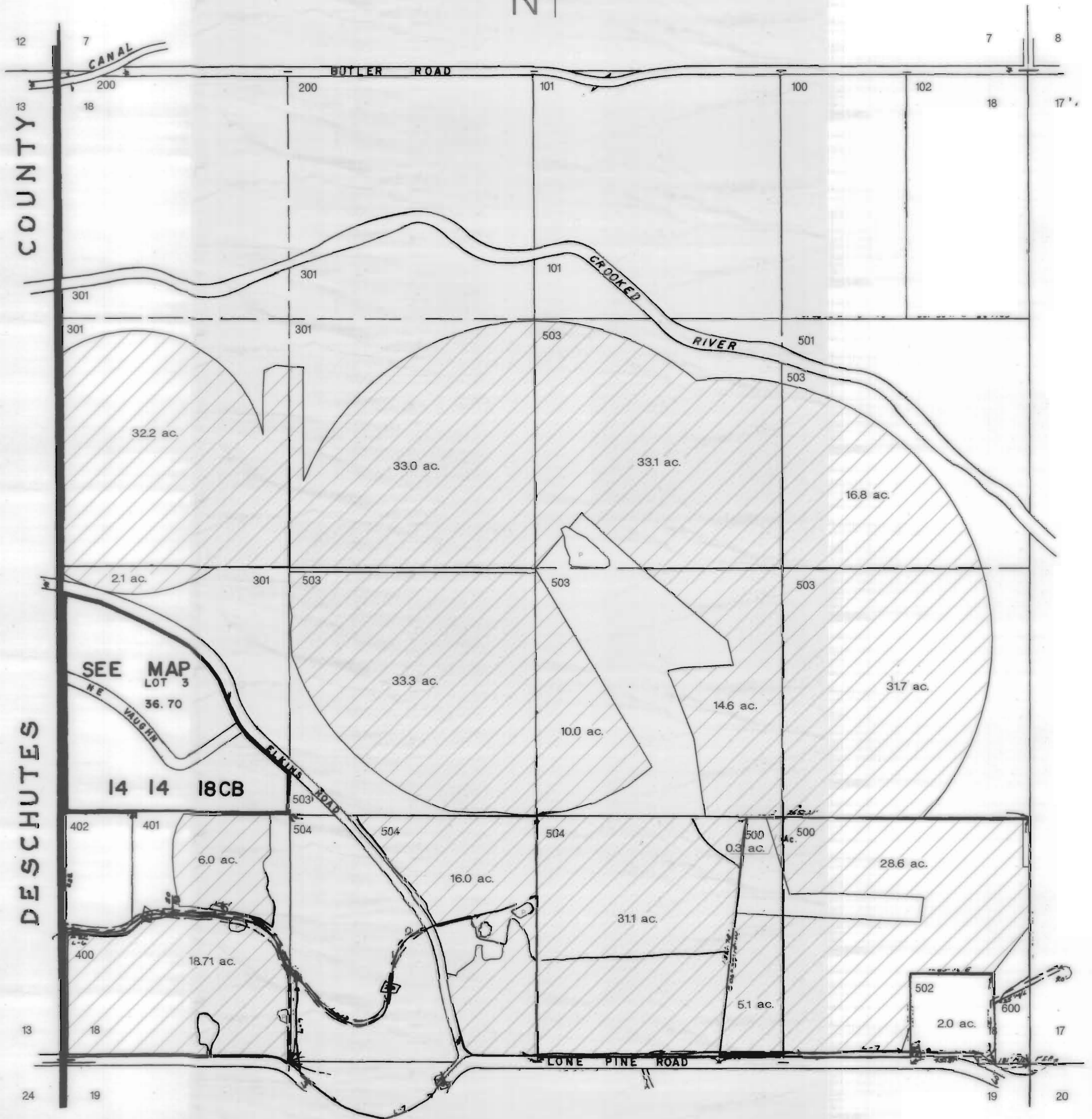


COID 3111 Maps  
not updated to show  
modifications by  
subsequent transfers

CURRENT CERTIFICATE:  
94956

# CROOK COUNTY SEC. 18, T14S, R14 EWM

SCALE - 1" = 400'

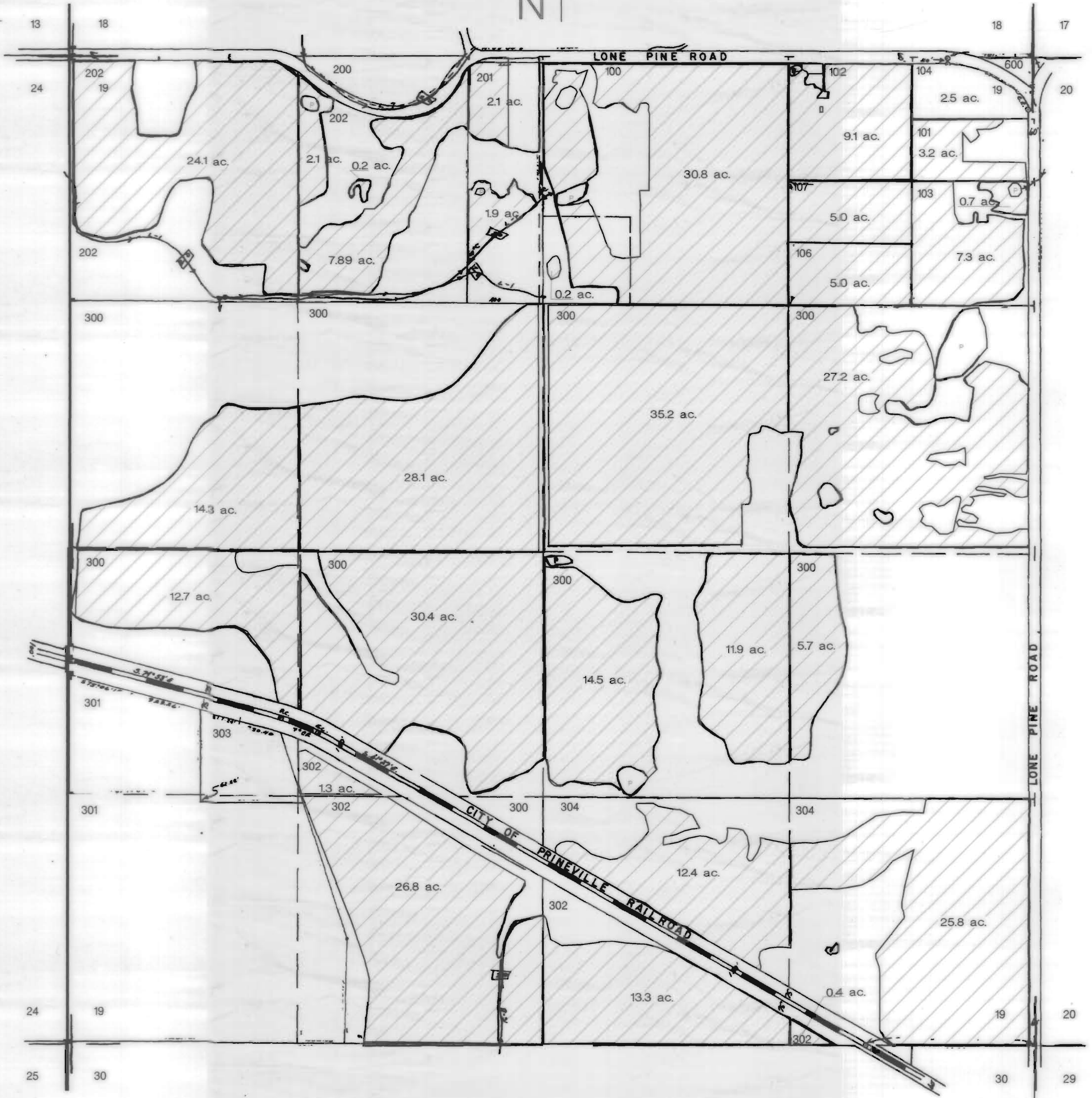


COID 3111 Maps  
not updated to show  
modifications by  
subsequent transfers

CURRENT CERTIFICATE:  
94956

CROOK COUNTY  
SEC. 19, T14S, R14 EWM

SCALE - 1" = 400'

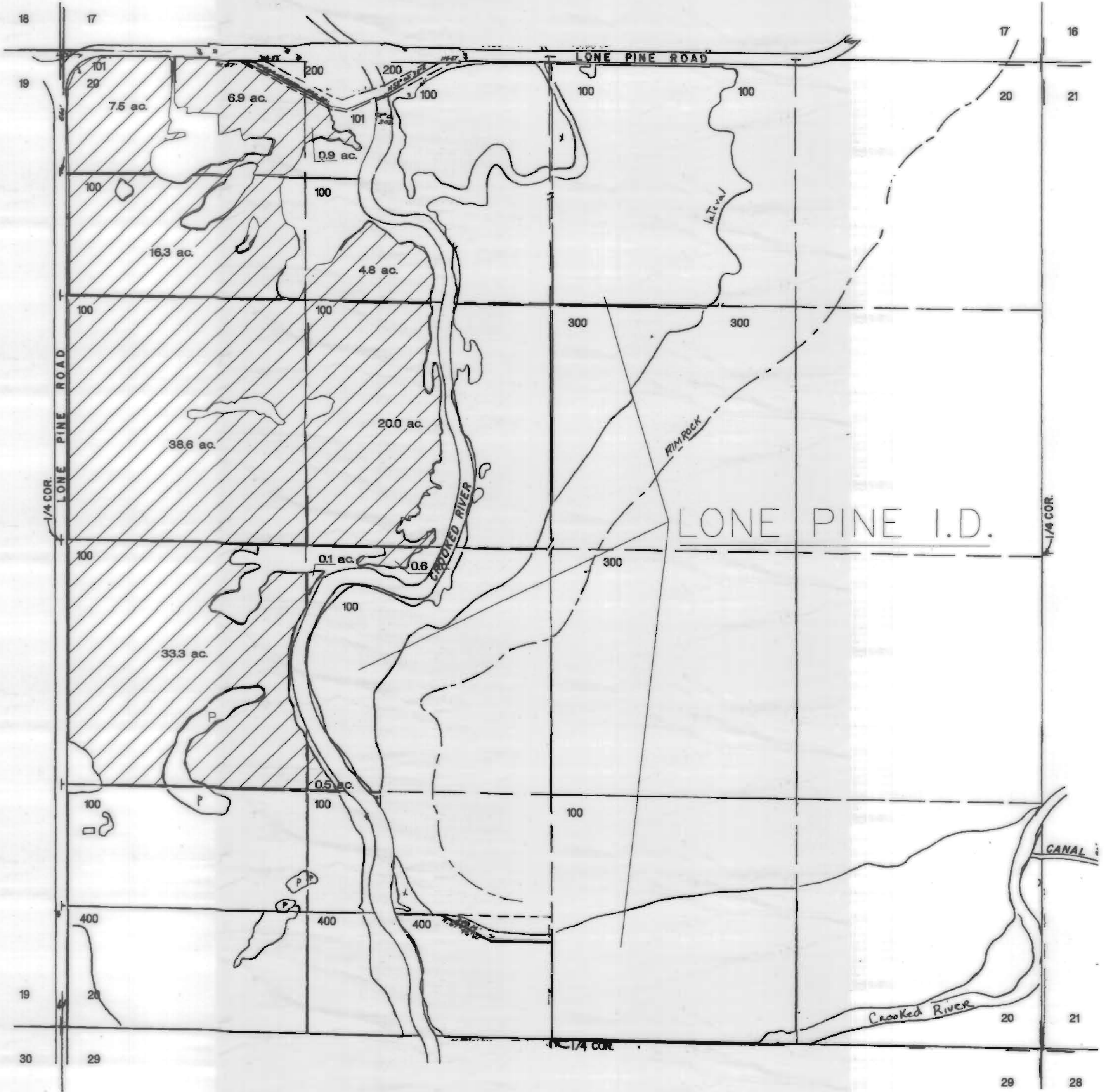


COID 3111 Maps  
not updated to show  
modifications by  
subsequent transfers

CURRENT CERTIFICATE:  
94956

# CROOK COUNTY SEC. 20 T14 S. R14 E. W.M.

SCALE - 1" = 400'

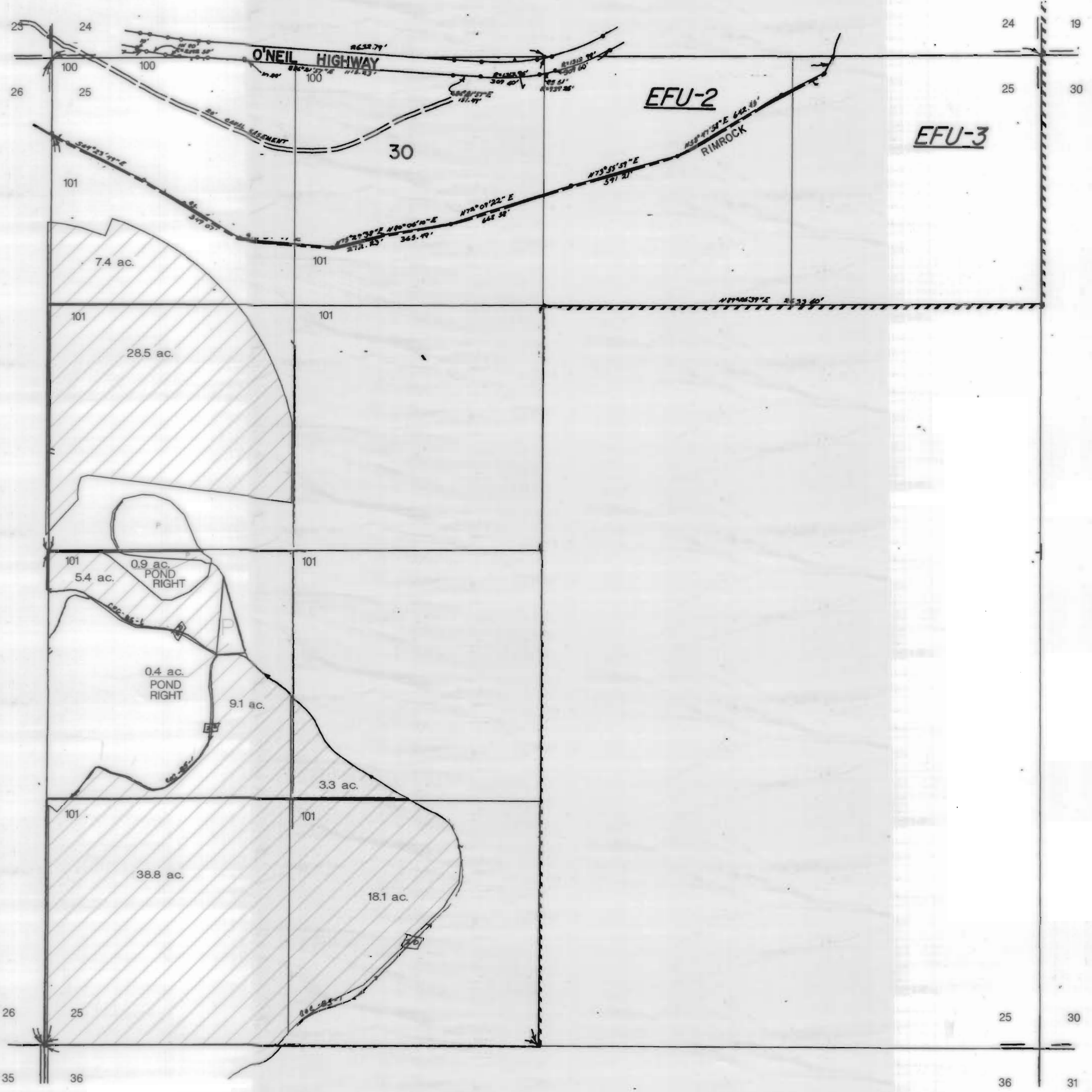


COID 3111 Maps  
not updated to show  
modifications by  
subsequent transfers

CURRENT CERTIFICATE:  
94956

CROOK COUNTY  
SEC. 25, T14S, R14 EWM

SCALE - 1" = 400'

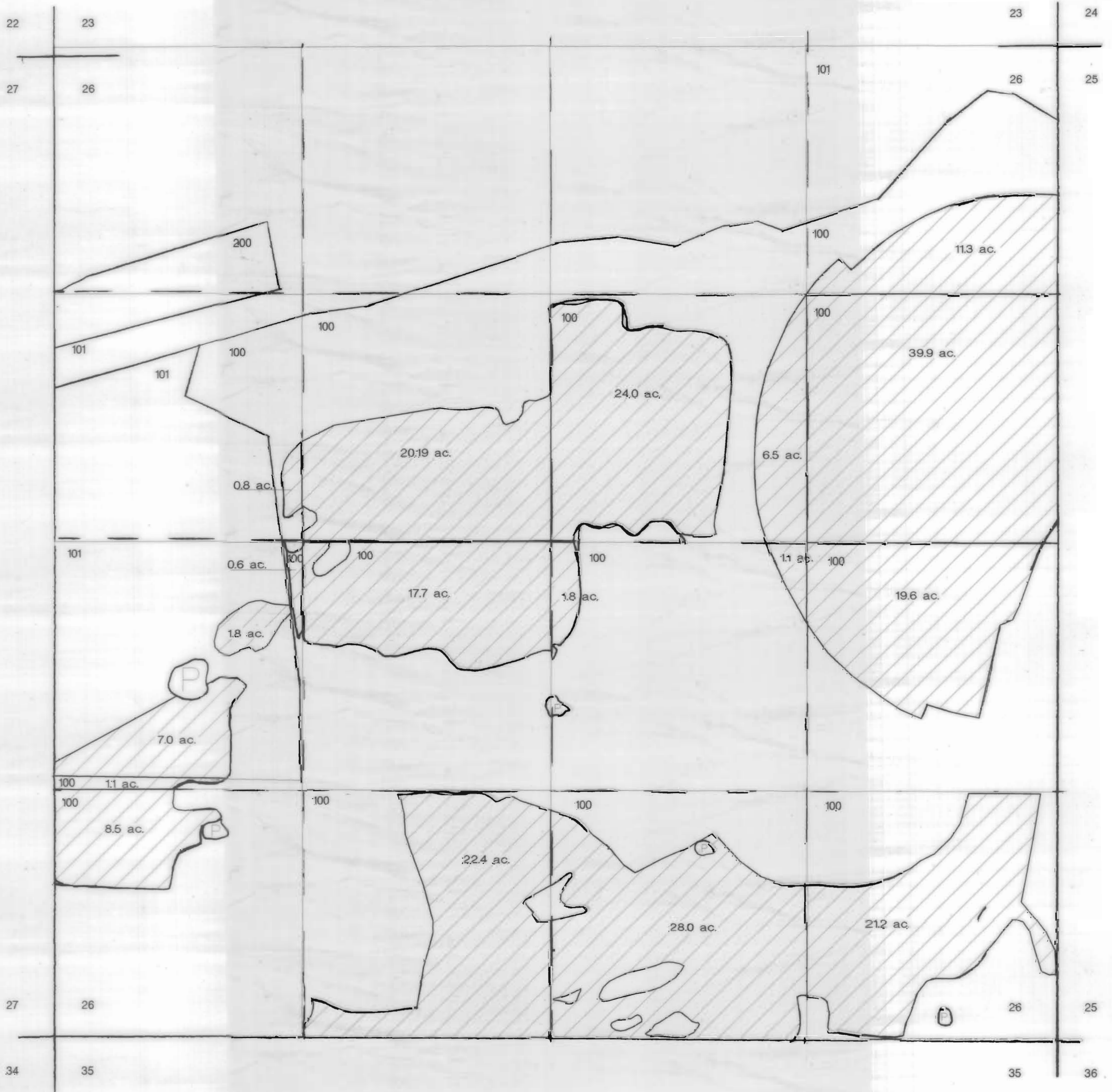




COID 3111 Maps  
not updated to show  
modifications by  
subsequent transfers

CURRENT CERTIFICATE:  
94956

CROOK COUNTY  
SEC. 26 T14 S. R14 E. W.M.  
SCALE - 1" = 400'  
N↑



**COID 3111 Maps**  
not updated to show  
modifications by  
subsequent transfers

CURRENT CERTIFICATE:  
94956

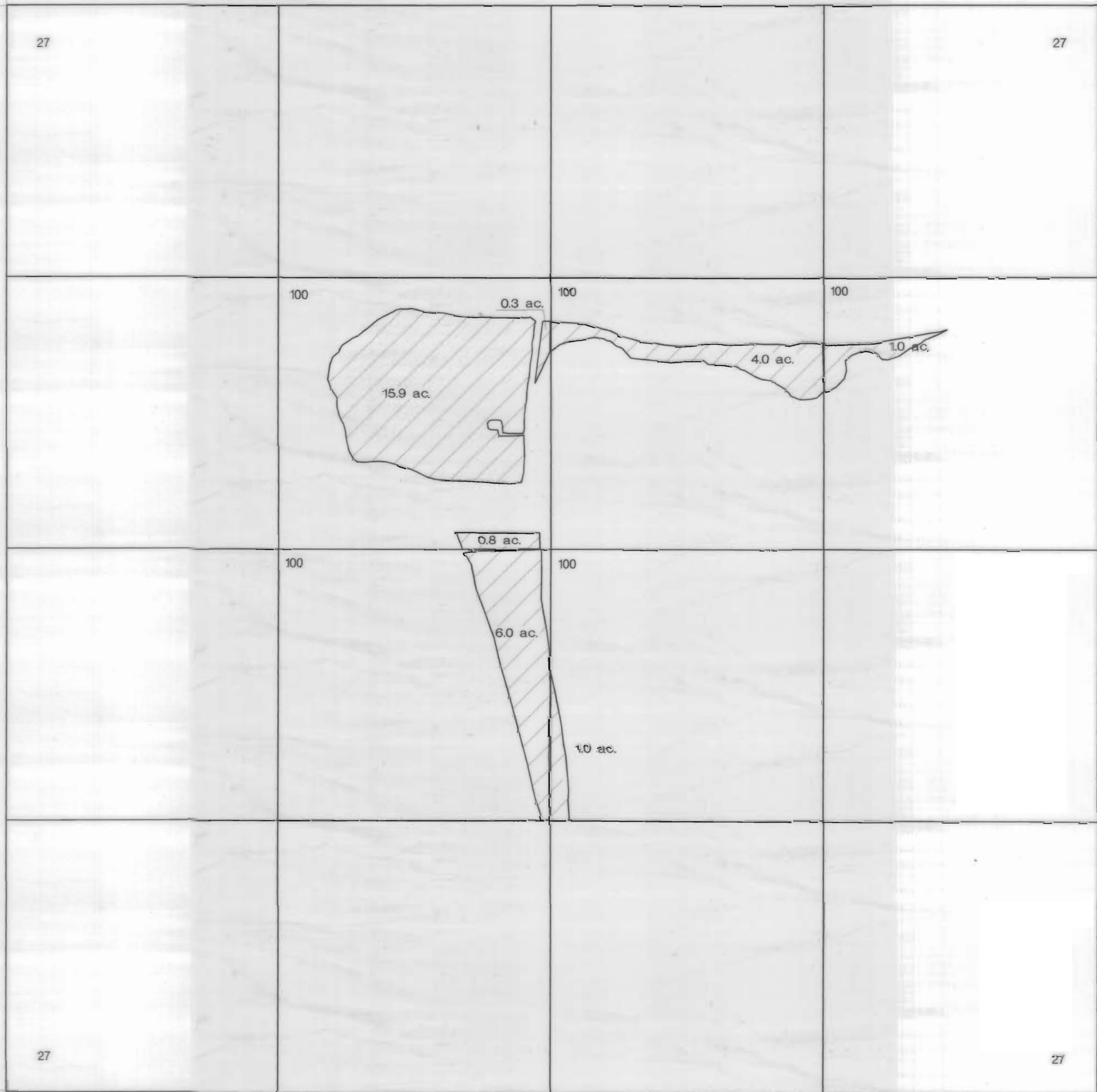
CROOK COUNTY  
SEC. 27 T14 S. R14 E. W.M.

SCALE - 1" = 400'



21 22 22 23

28 27 27 26



28 27 27 26

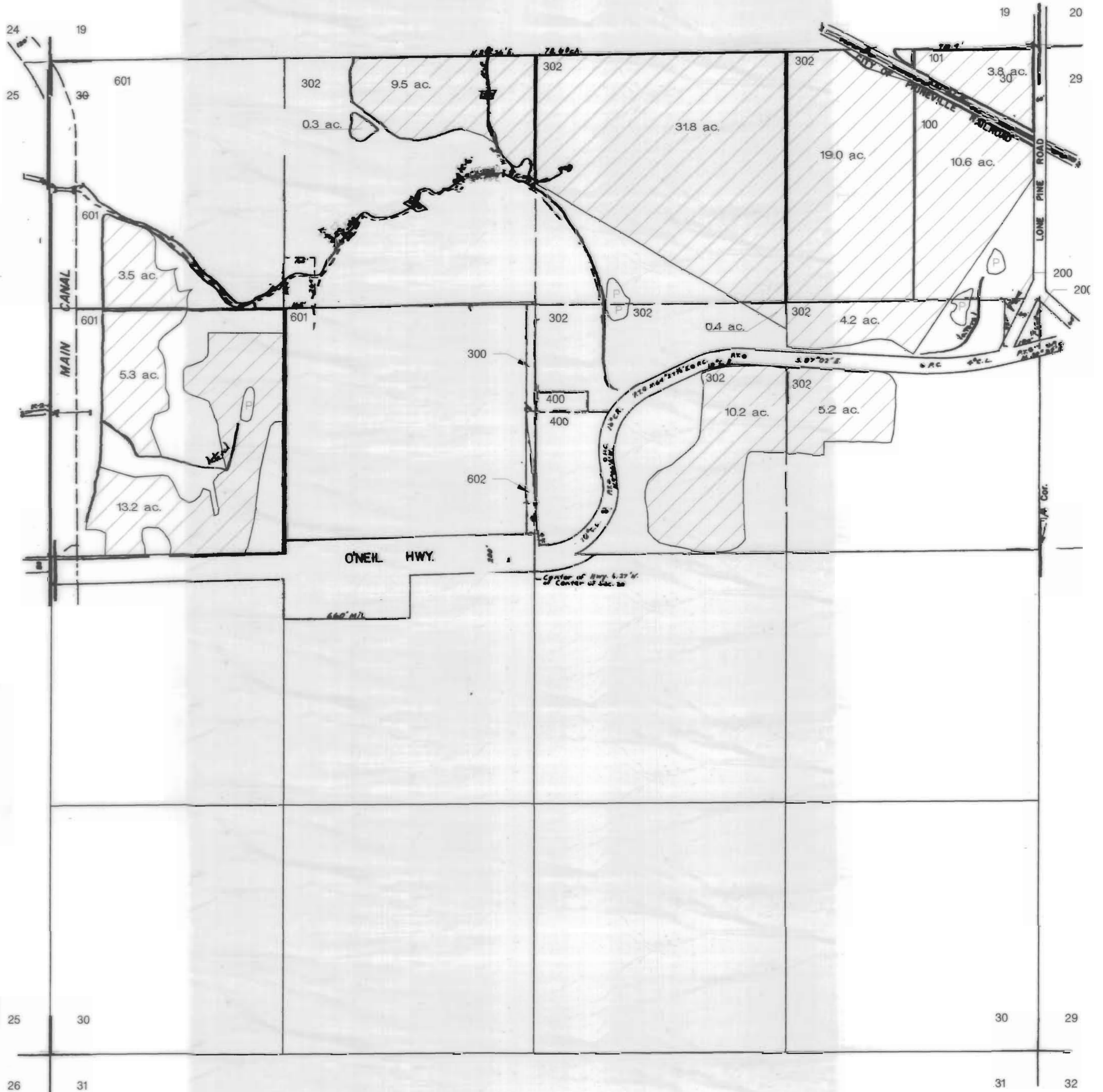
33 34 34 35

COID 3111 Maps  
not updated to show  
modifications by  
subsequent transfers

CURRENT CERTIFICATE:  
94956

CROOK COUNTY  
SEC. 30 T14 S. R14 E. W.M.

SCALE - 1" = 400'

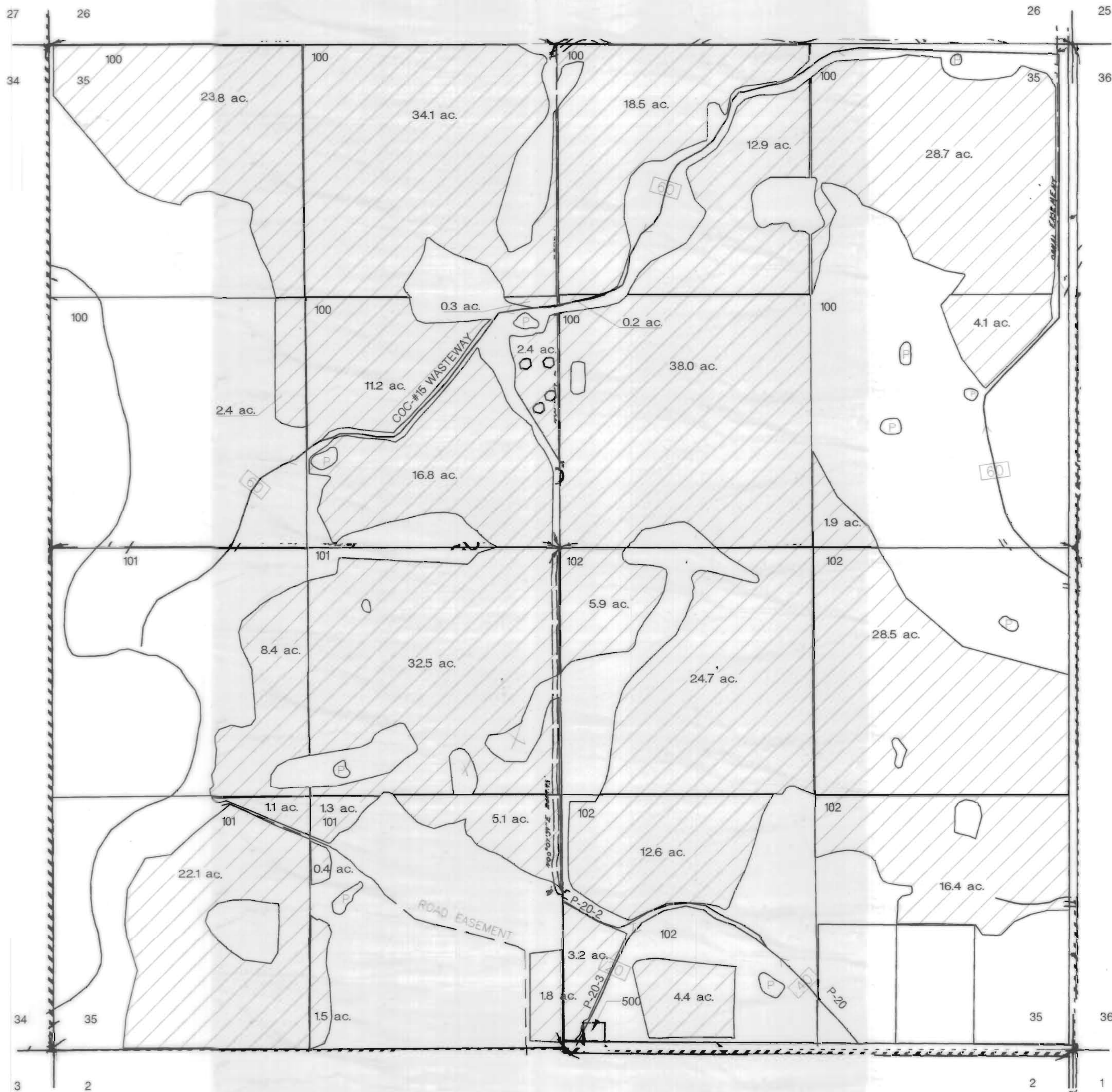


COID 3111 Maps  
not updated to show  
modifications by  
subsequent transfers

CURRENT CERTIFICATE:  
94956

### CROOK COUNTY SEC. 35, T14S, R14 EWM

SCALE - 1" = 400'

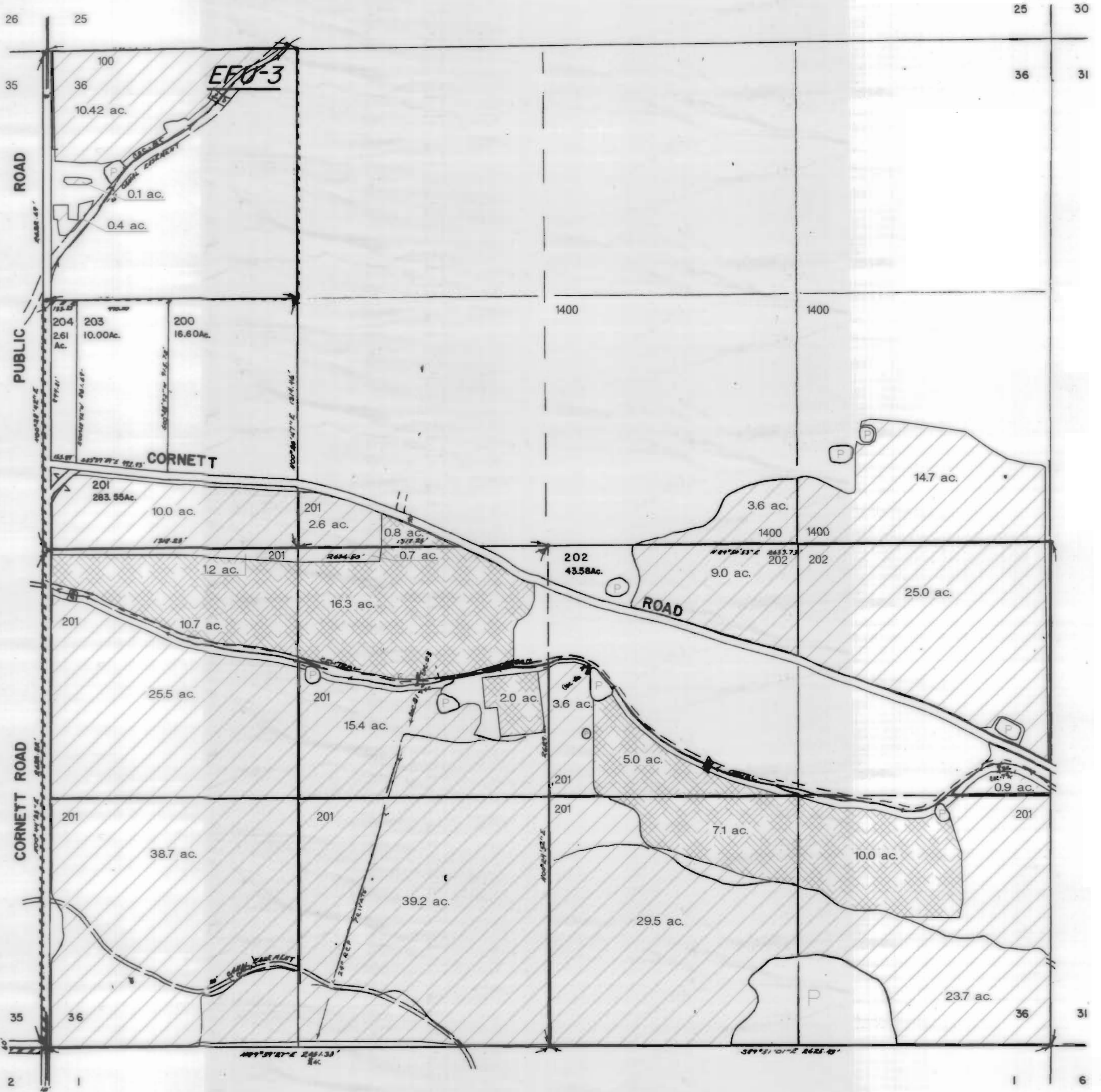


COID 3111 Maps  
not updated to show  
modifications by  
subsequent transfers

CURRENT CERTIFICATE:  
94956

# CROOK COUNTY SEC. 36 T14 S. R14 E. W.M.

SCALE - 1" = 400'



### LEGEND:

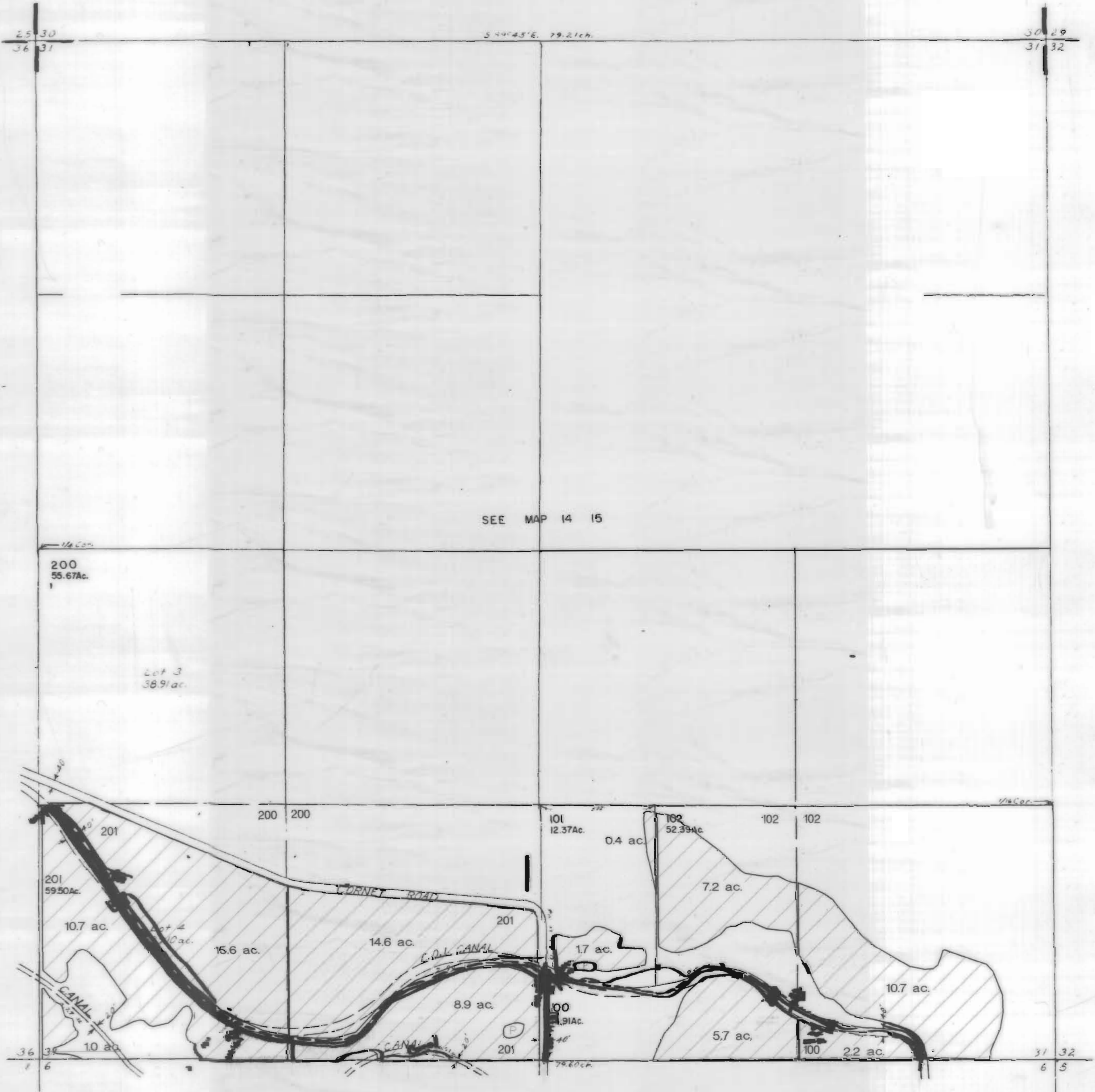


COID 3111 Maps  
not updated to show  
modifications by  
subsequent transfers

CURRENT CERTIFICATE:  
94956

# CROOK COUNTY SEC. 31, T14S, R15 EWM

SCALE - 1" = 400'



COID 3111 Maps  
not updated to show  
modifications by  
subsequent transfers

CURRENT CERTIFICATE:  
94956

# DESCHUTES COUNTY SEC. 1 T15 S. R12 E. W.M.

SCALE - 1" = 400'



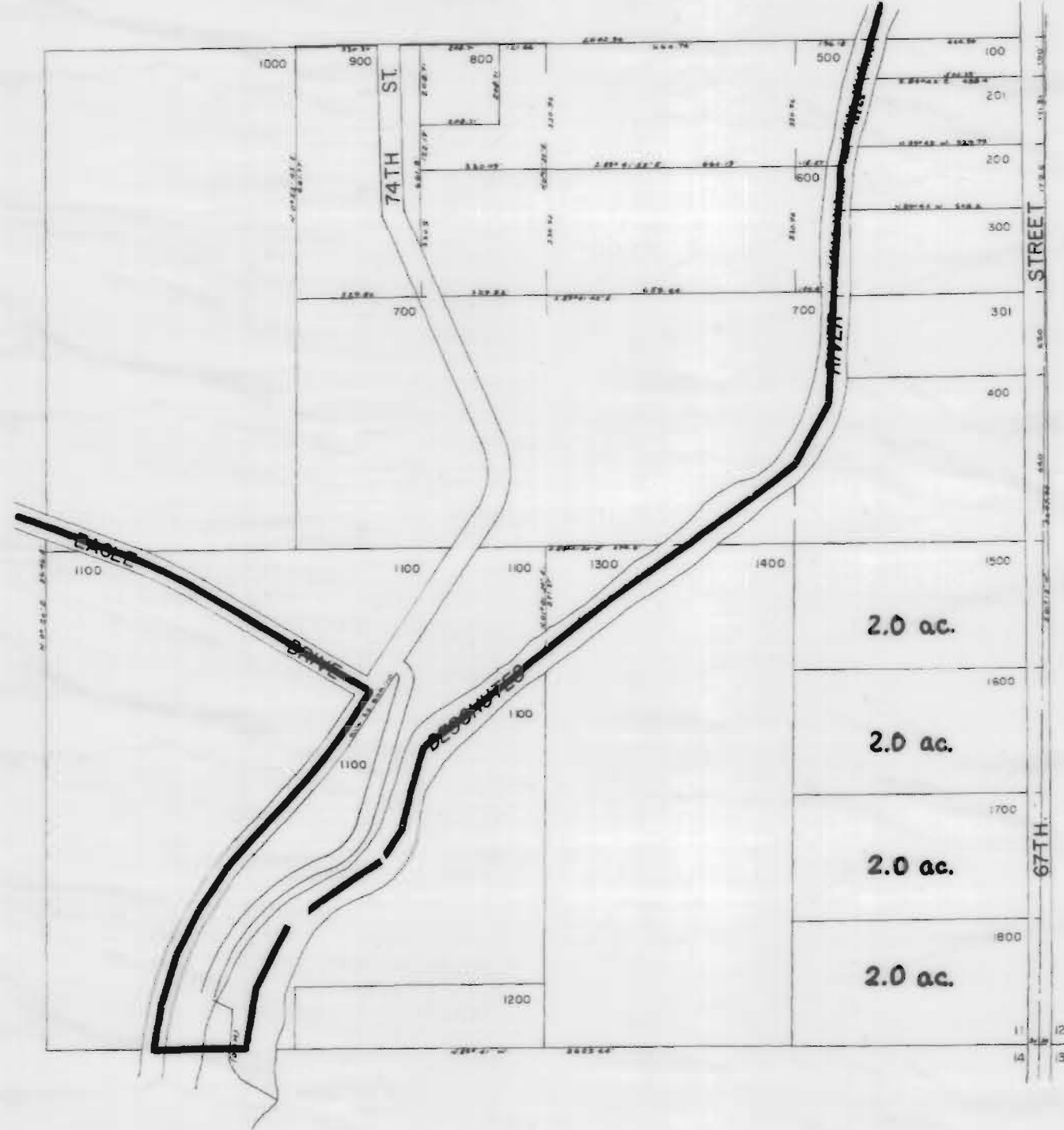
SE QUARTER



COID 3111 Maps  
not updated to show  
modifications by  
subsequent transfers

CURRENT CERTIFICATE:  
94956

DESCHUTES COUNTY  
SE 1/4 SEC. 11, T15S, R12 EWM  
SCALE - 1" = 400'



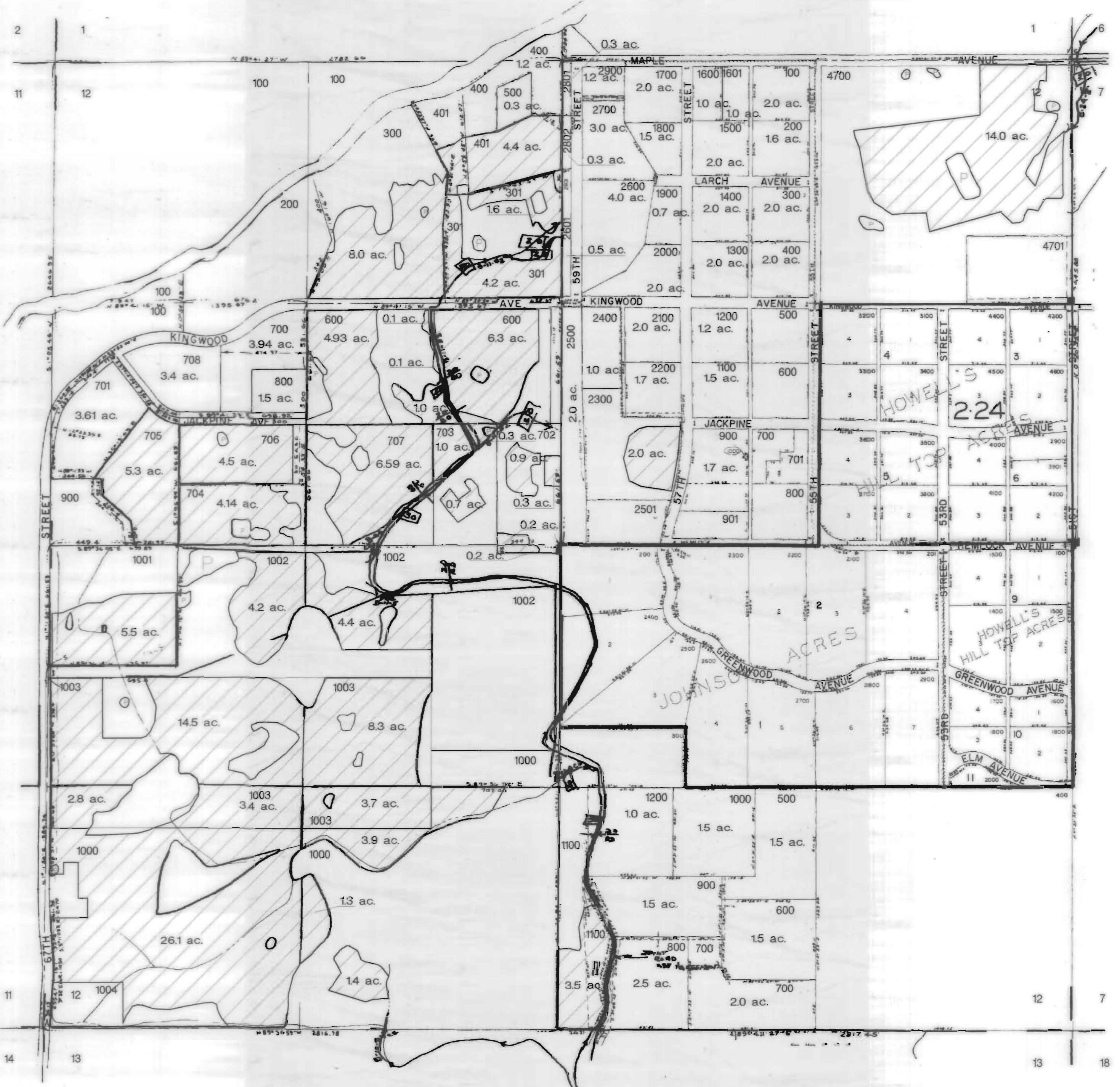


**COID 3111 Maps**  
not updated to show  
modifications by  
subsequent transfers

CURRENT CERTIFICATE:  
94956

# DESCHUTES COUNTY SEC. 12 T15 S. R12 E. W.M.

SCALE - 1" = 400'



COID 3111 Maps  
not updated to show  
modifications by  
subsequent transfers

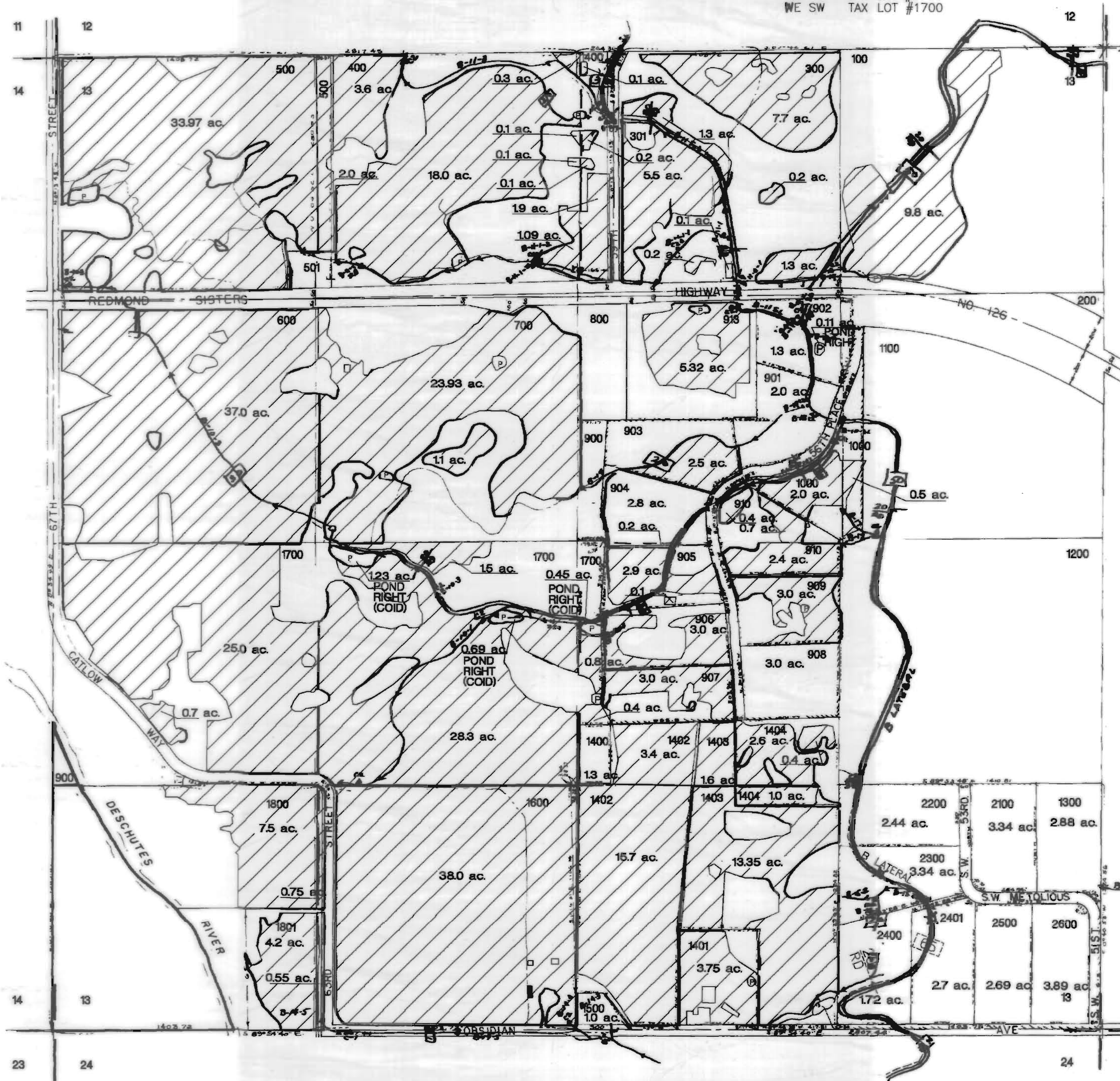
CURRENT CERTIFICATE:  
94956

# DESCHUTES COUNTY SEC. 13 T15 S. R12 E. W.M.

SCALE - 1" = 400'



COID POND ON PRIVATE LANDS  
NW SE TAX LOT #1700  
WE SW TAX LOT #1700



COID 3111 Maps  
not updated to show  
modifications by  
subsequent transfers

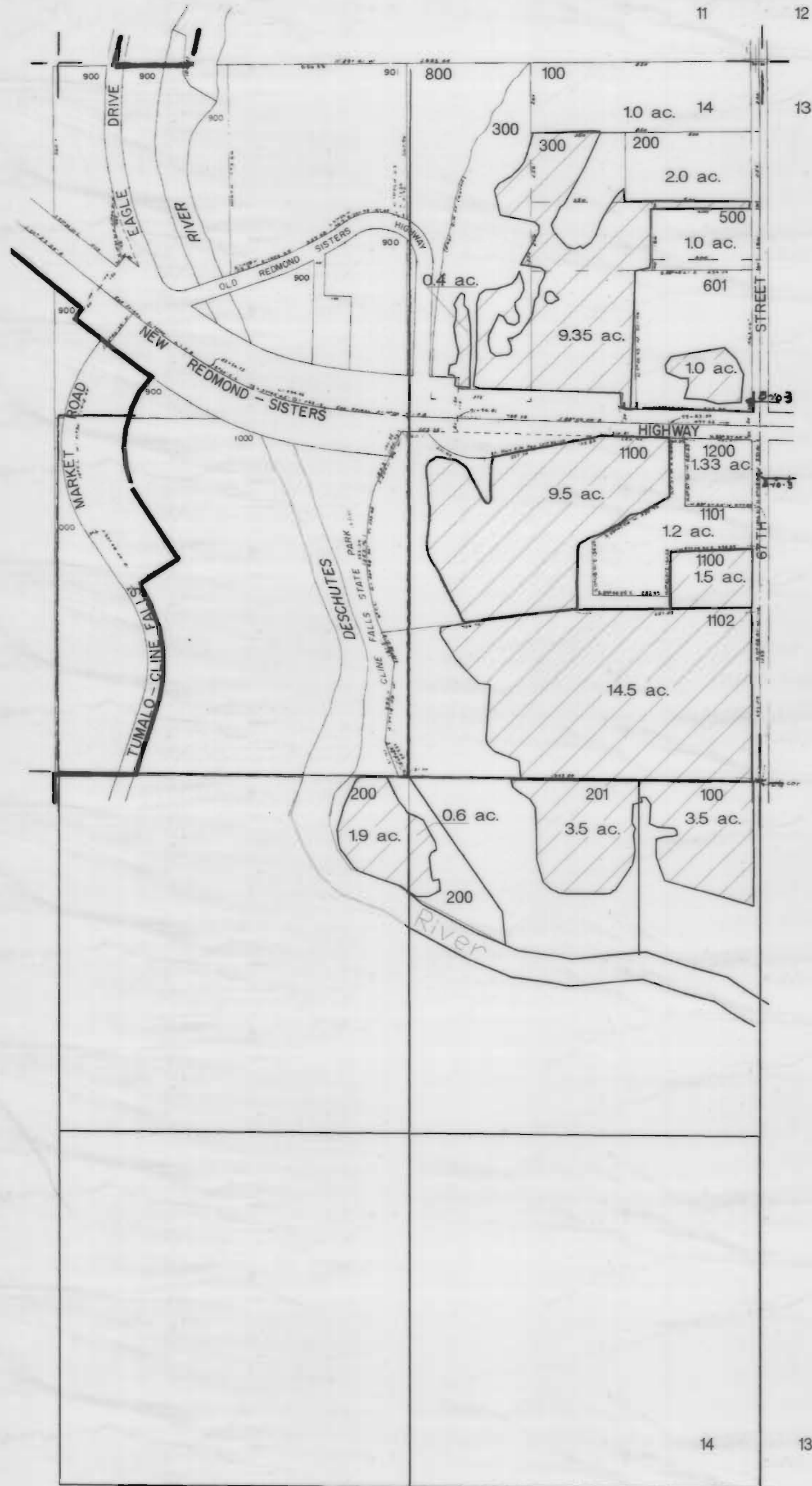
CURRENT CERTIFICATE:  
94956

DESCHUTES COUNTY  
SEC. 14 T15 S. R12 E. W.M.

SCALE - 1" = 400'



EAST HALF

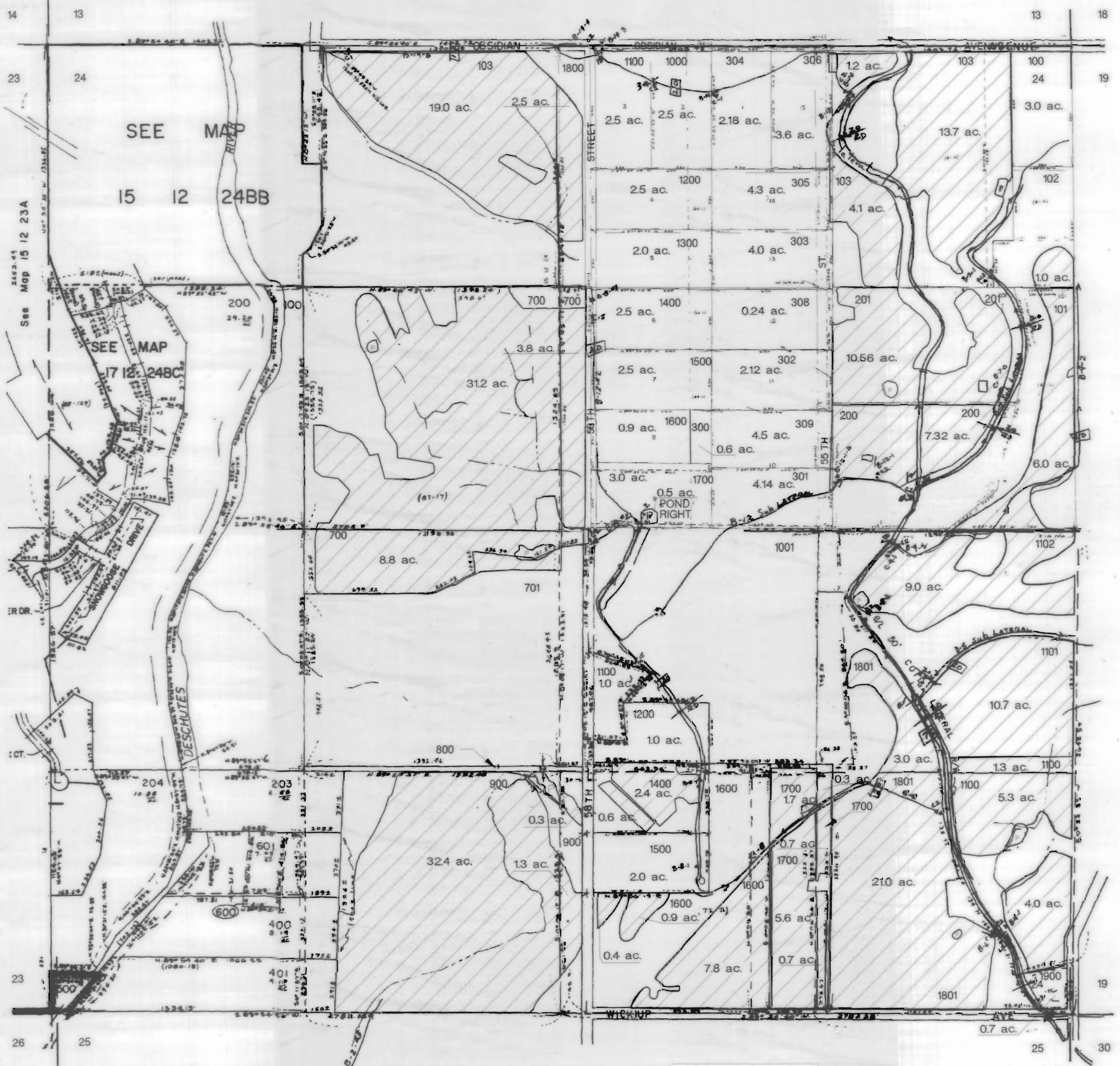


COID 3111 Maps  
not updated to show  
modifications by  
subsequent transfers

CURRENT CERTIFICATE:  
94956

# DESCHUTES COUNTY SEC. 24 T15 S. R12 E. W.M.

SCALE - 1" = 400'



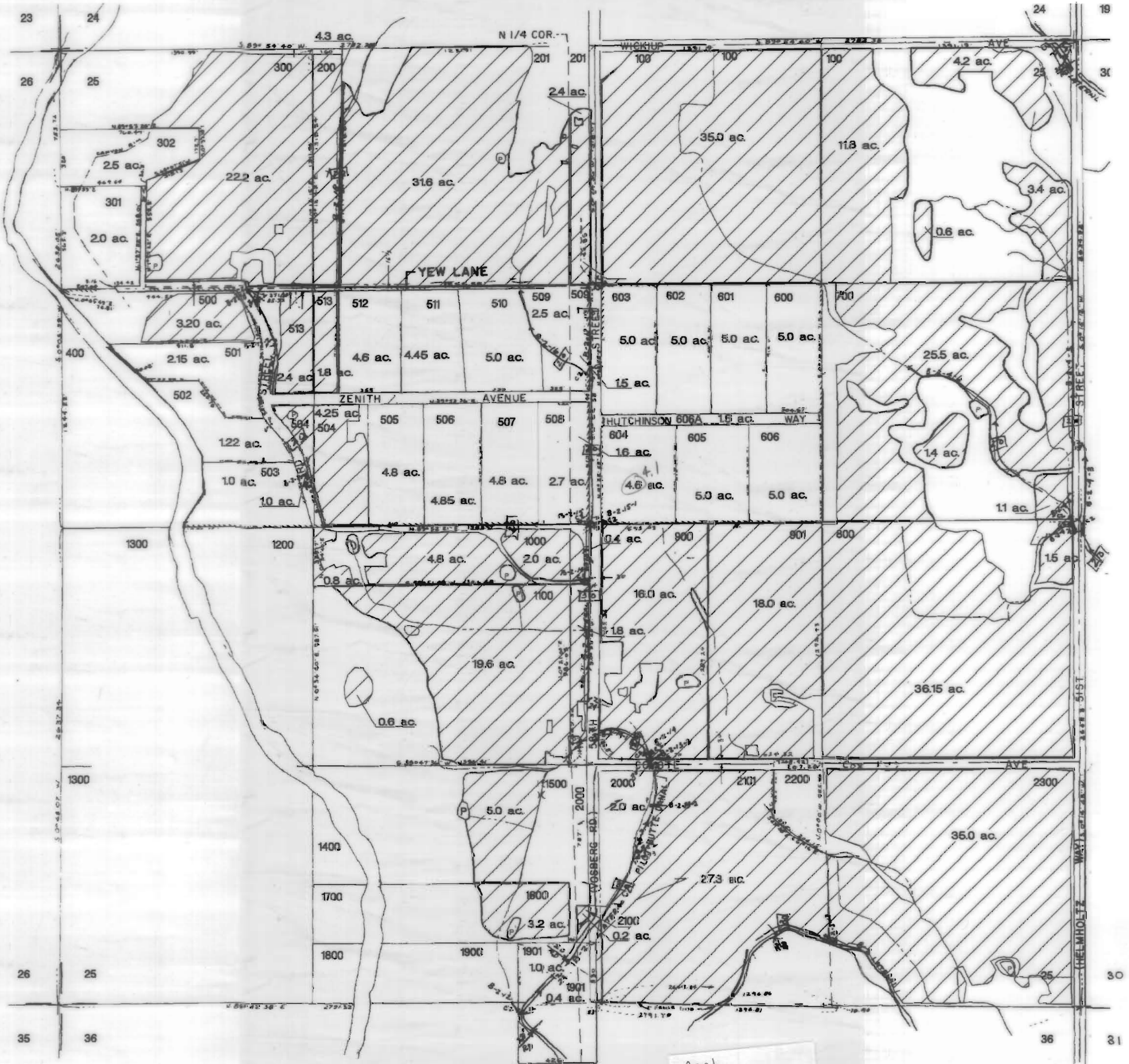
Cent  
76358  
76714

COID 3111 Maps  
not updated to show  
modifications by  
subsequent transfers

CURRENT CERTIFICATE:  
94956

# DESCHUTES COUNTY SEC. 25 T15 S. R12 E. W.M.

SCALE - 1" = 400'



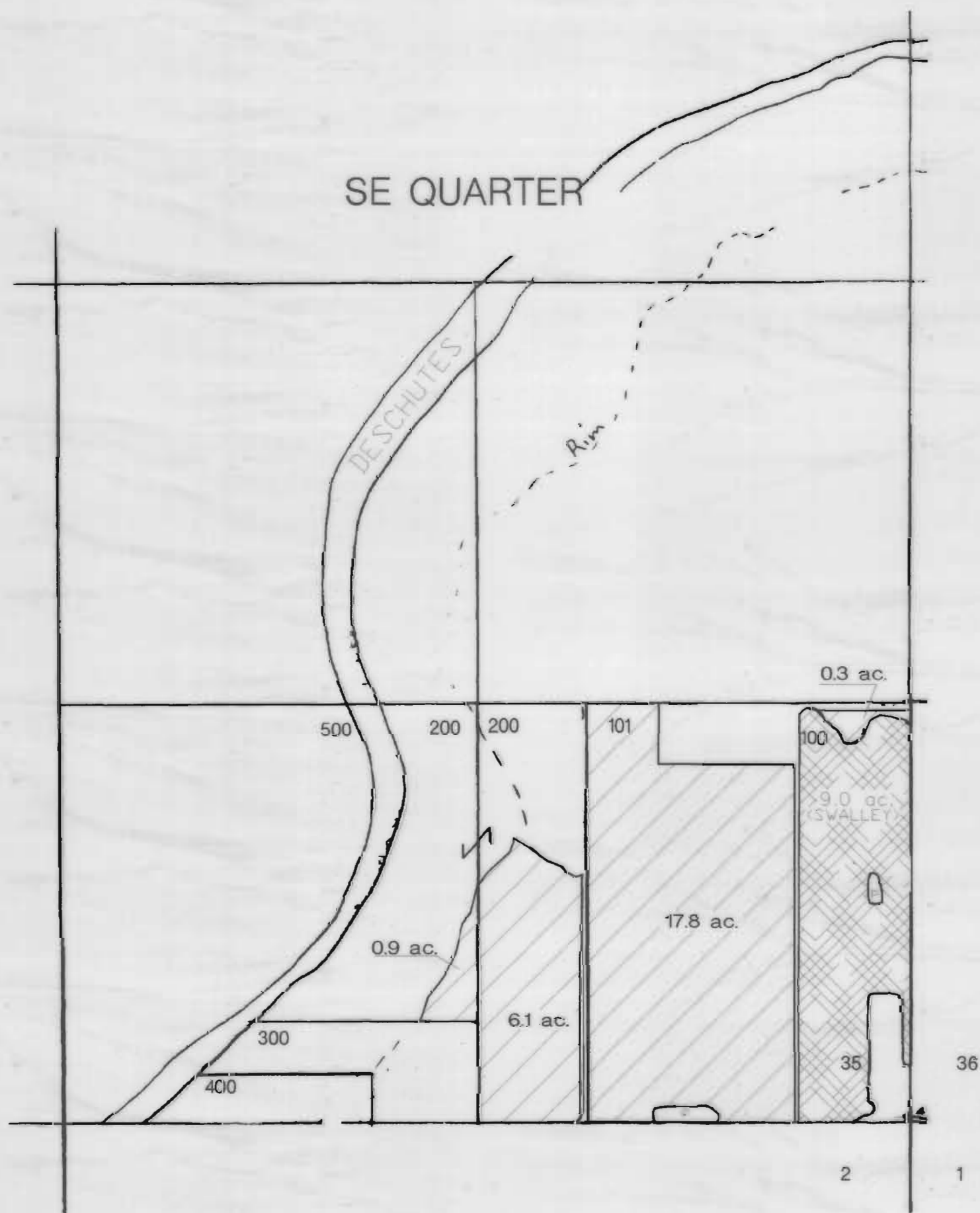
Cert  
76358  
76714

COID 3111 Maps  
not updated to show  
modifications by  
subsequent transfers

CURRENT CERTIFICATE:  
94956

DESCHUTES COUNTY  
SEC. 35 T15 S. R12 E. W.M.

SCALE - 1" = 400'

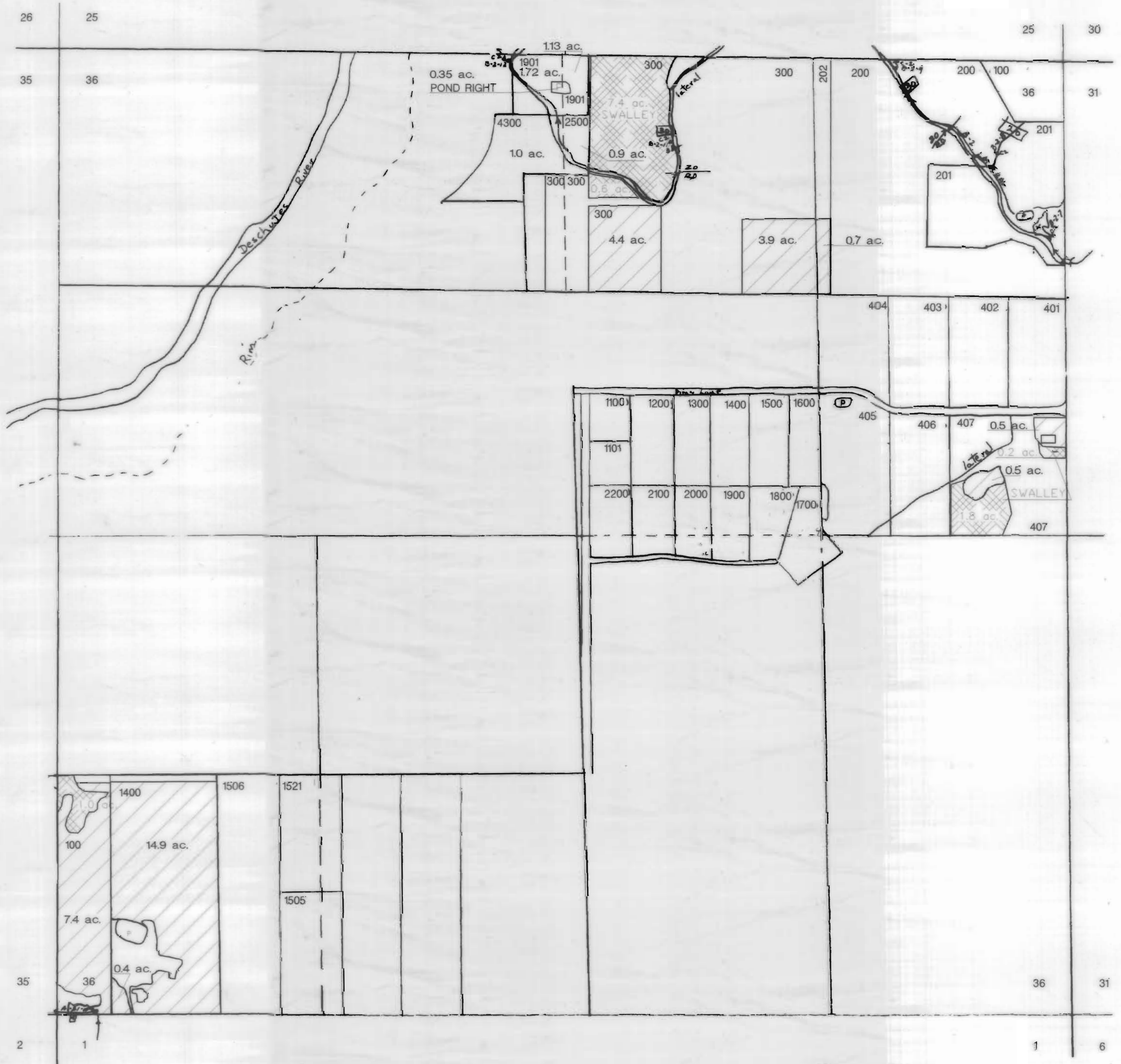


COID 3111 Maps  
not updated to show  
modifications by  
subsequent transfers

CURRENT CERTIFICATE:  
94956

DESCHUTES COUNTY  
SEC. 36 T15 S. R12 E. W.M.

SCALE - 1" = 400'

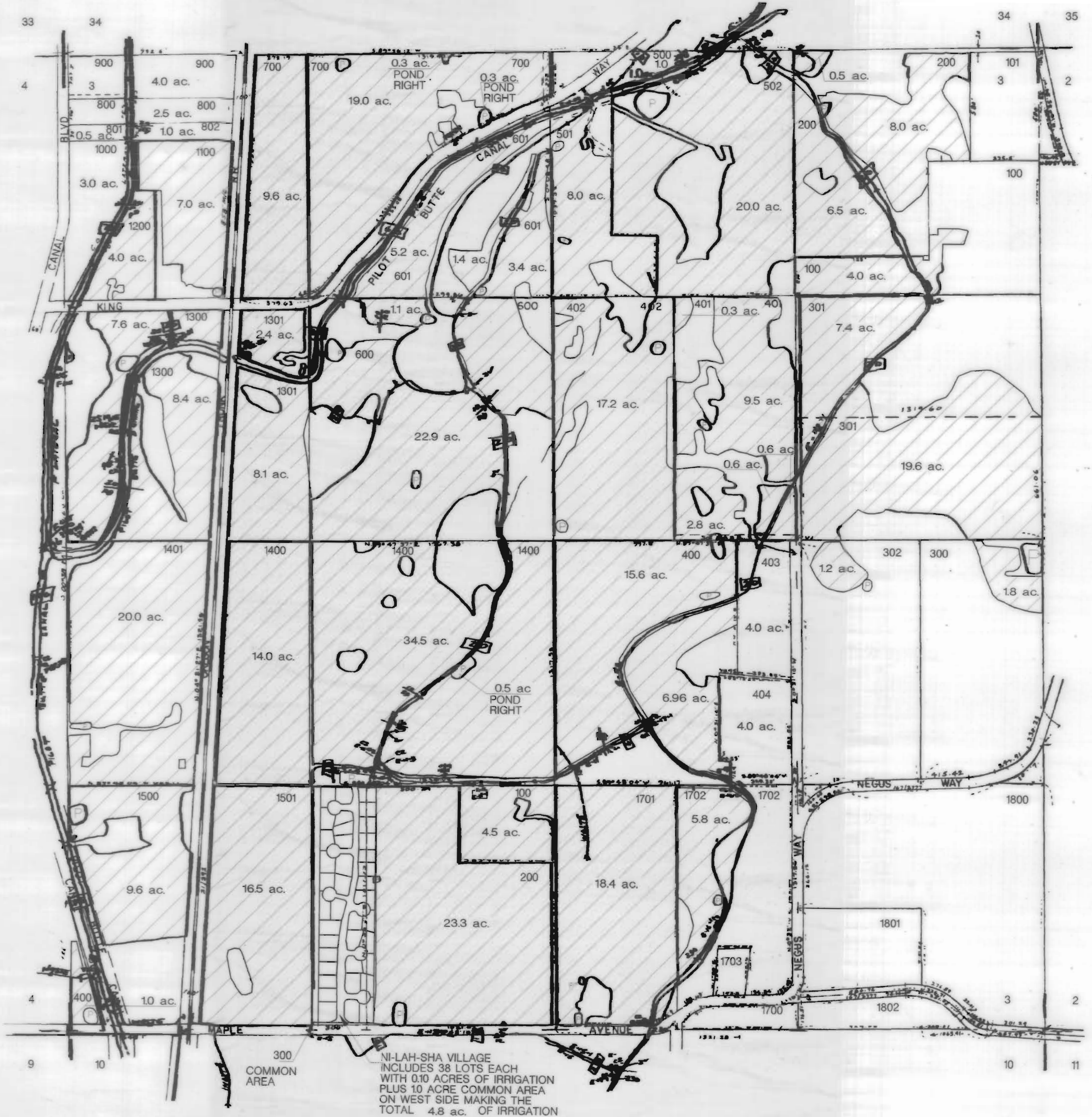


COID 3111 Maps  
not updated to show  
modifications by  
subsequent transfers

CURRENT CERTIFICATE:  
94956

DESCHUTES COUNTY  
SEC. 3 T15 S. R13 E. W.M.

SCALE - 1" = 400'



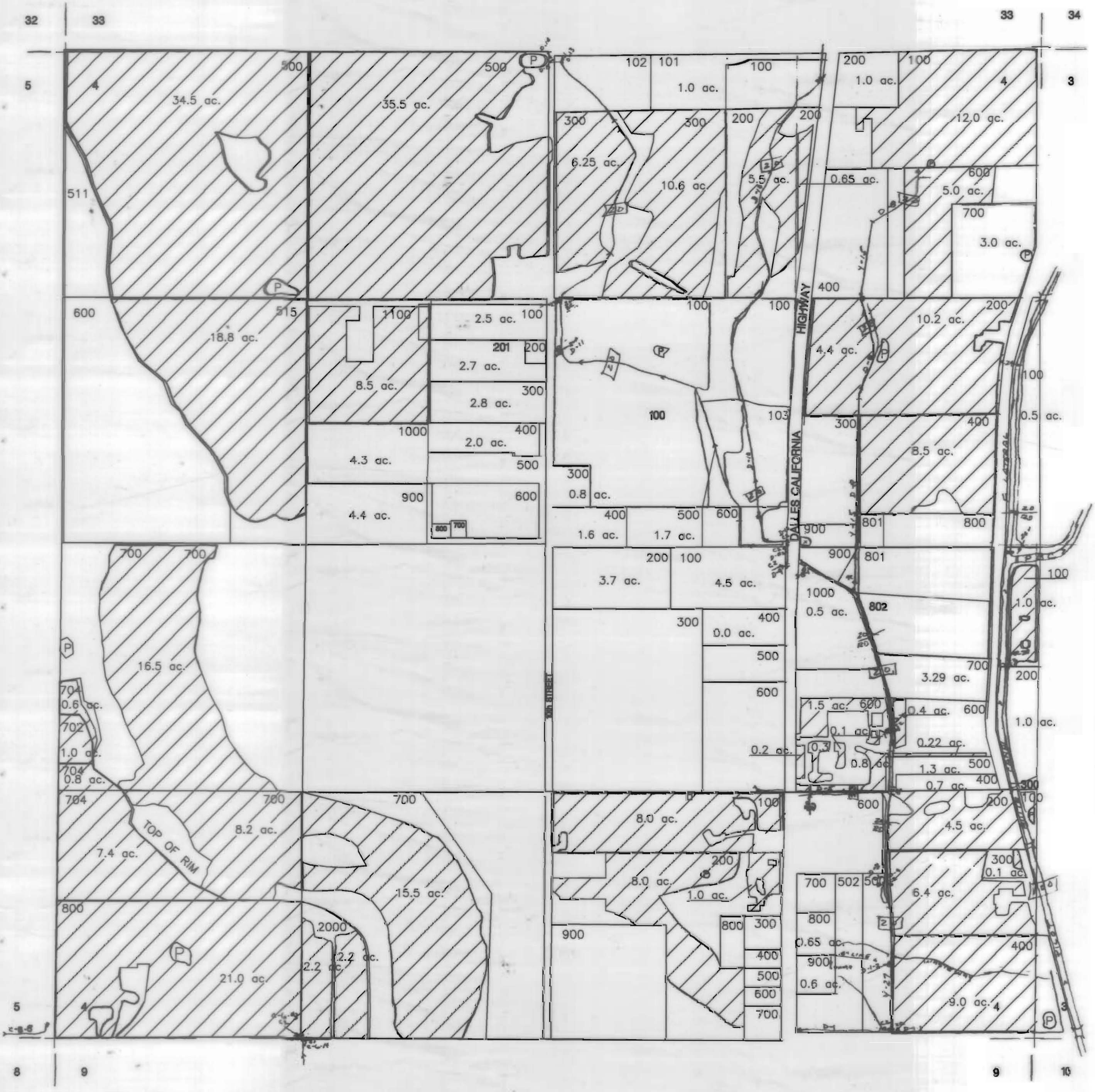


COID 3111 Maps  
not updated to show  
modifications by  
subsequent transfers

CURRENT CERTIFICATE:  
94956

# DESCHUTES COUNTY SEC. 4 T15 S. R13 E. W.M.

SCALE - 1" = 400'

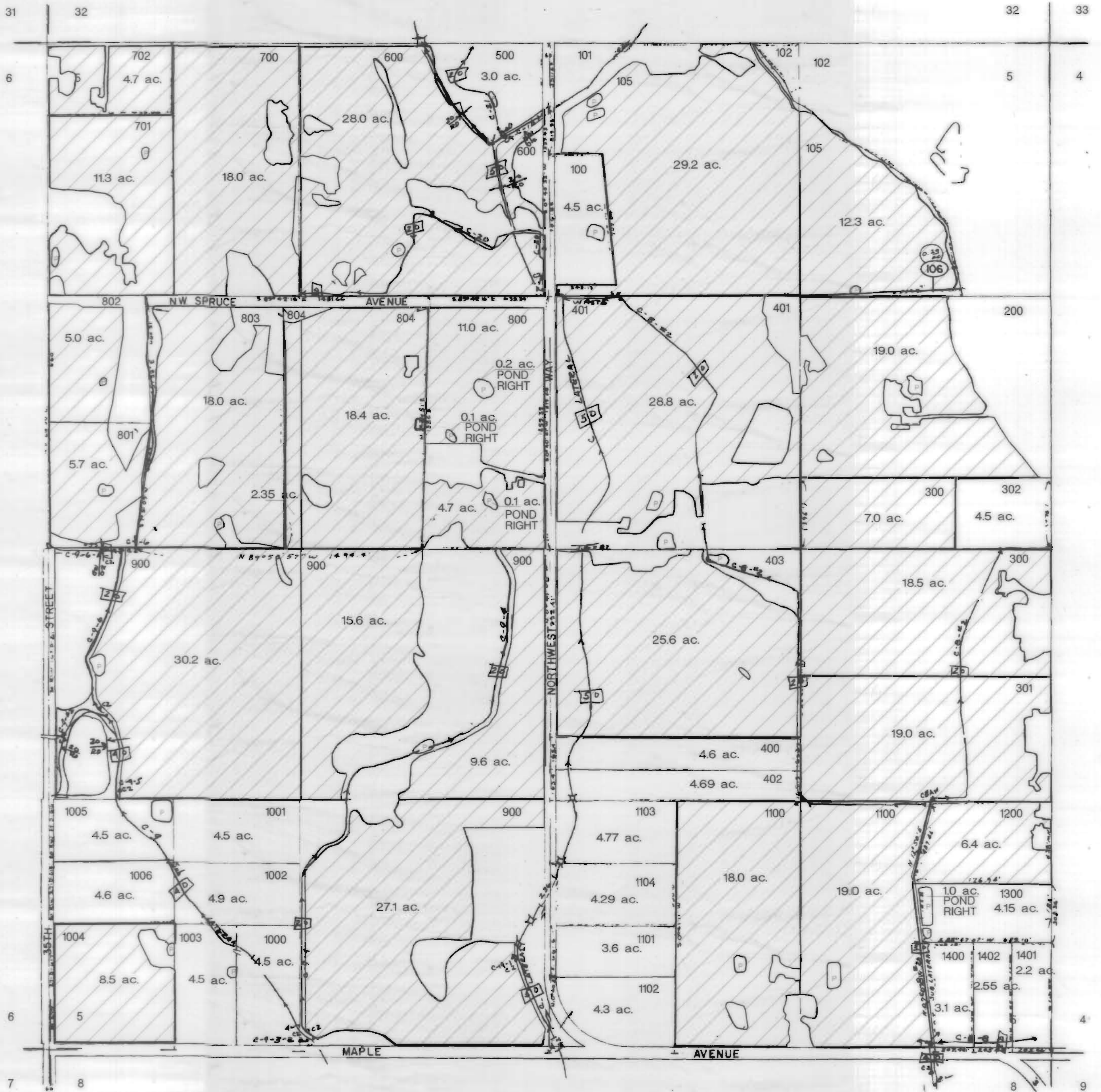


COID 3111 Maps  
not updated to show  
modifications by  
subsequent transfers

CURRENT CERTIFICATE:  
94956

DESCHUTES COUNTY  
SEC. 5 T15 S. R13 E. W.M.

SCALE - 1" = 400'

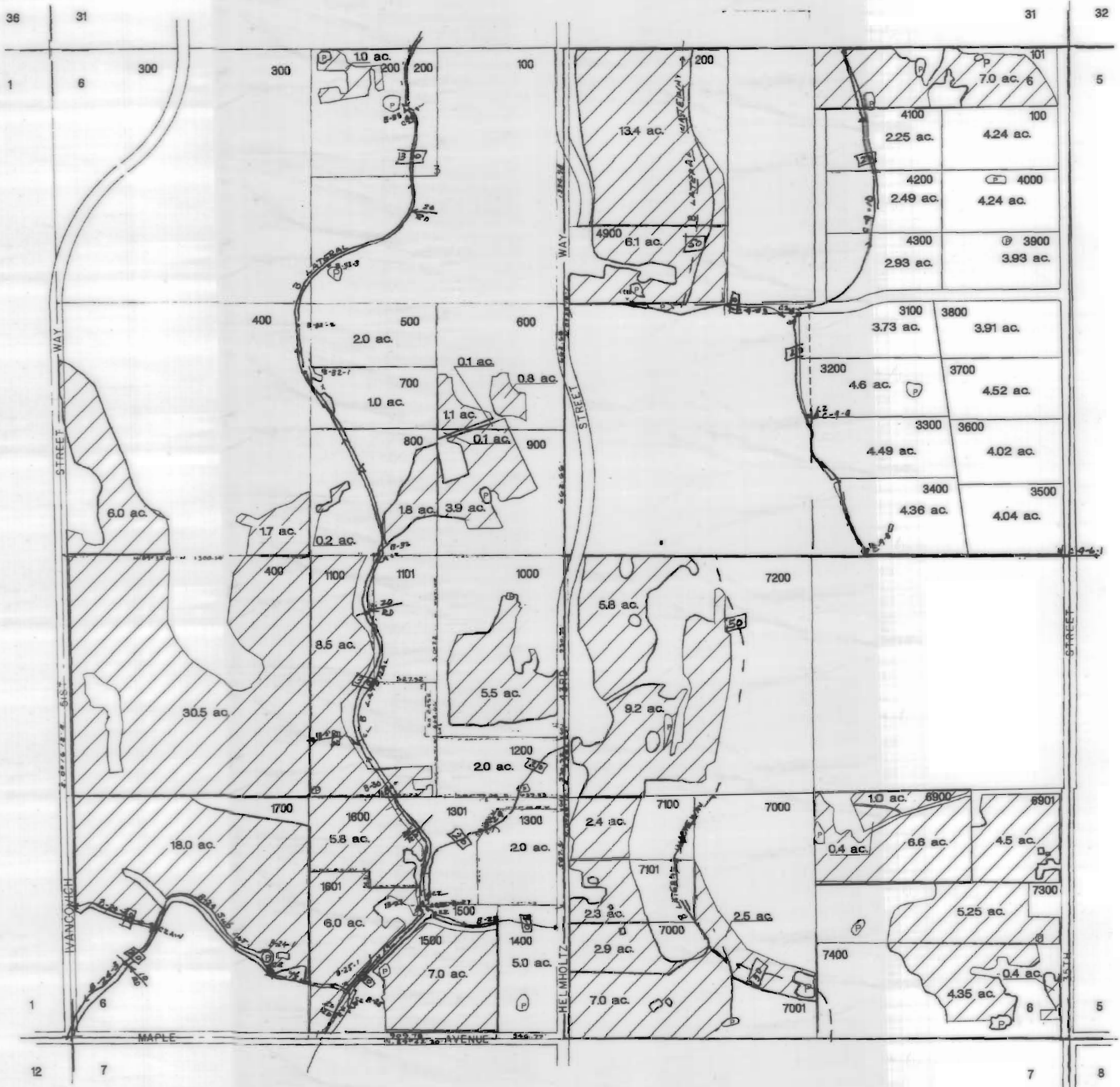


COID 3111 Maps  
not updated to show  
modifications by  
subsequent transfers

CURRENT CERTIFICATE:  
94956

# DESCHUTES COUNTY SEC. 6 T15 S. R13 E. W.M.

SCALE - 1" = 400'

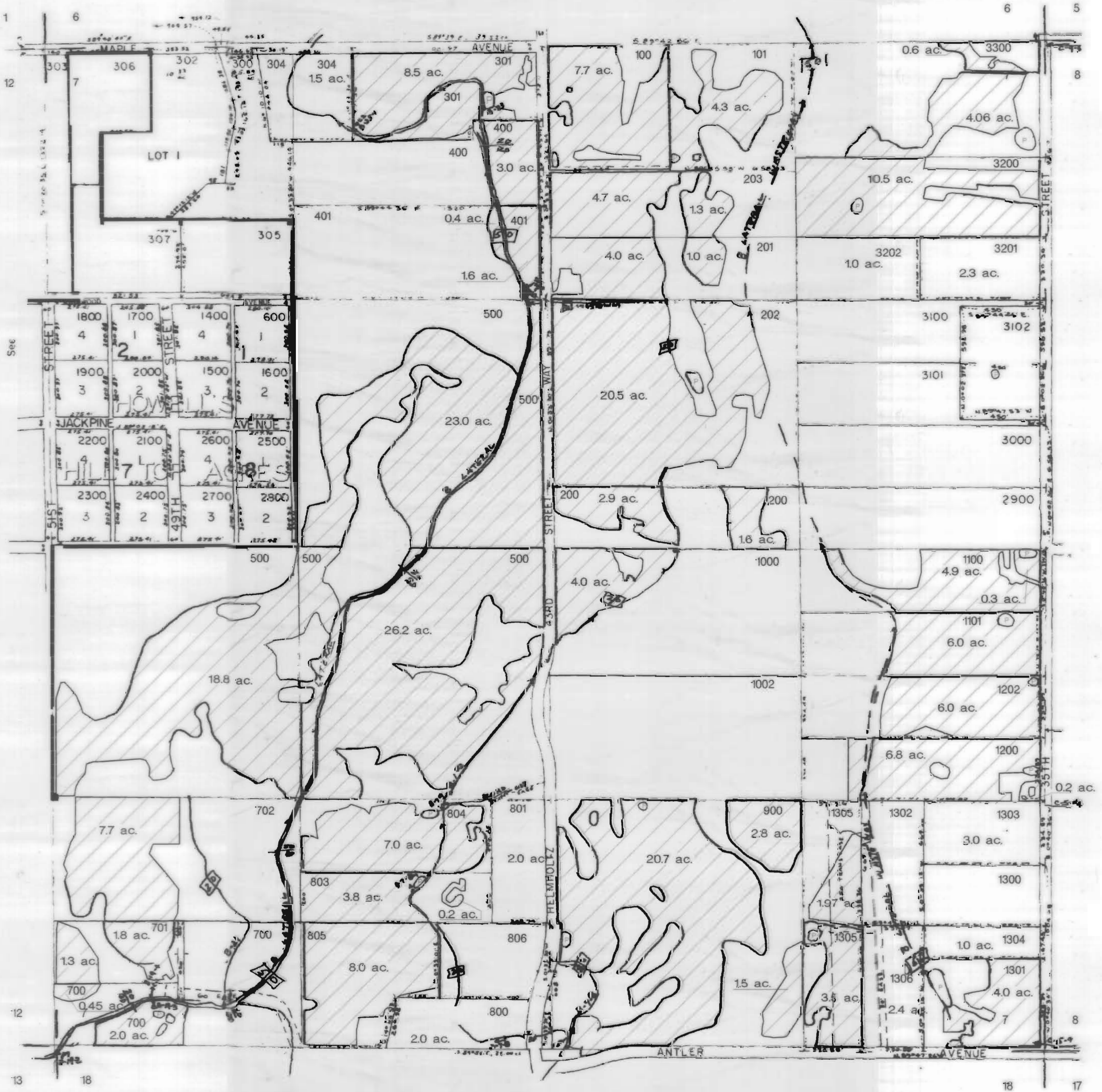


COID 3111 Maps  
not updated to show  
modifications by  
subsequent transfers

CURRENT CERTIFICATE:  
94956

# DESCHUTES COUNTY SEC. 7 T15 S. R13 E. W.M.

SCALE - 1" = 400'

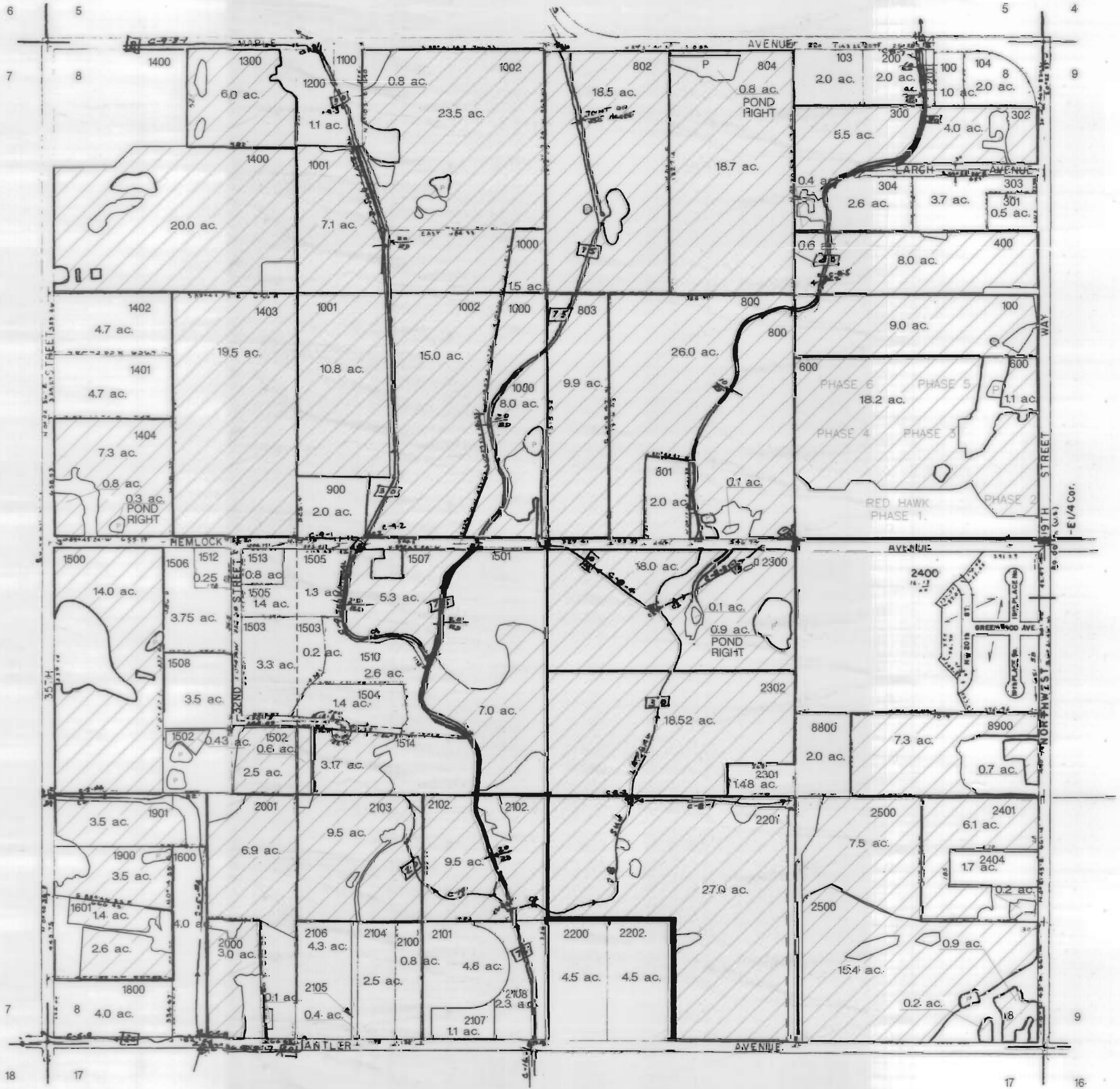


COID 3111 Maps  
not updated to show  
modifications by  
subsequent transfers

CURRENT CERTIFICATE:  
94956

# DESCHUTES COUNTY SEC. 8 T15 S. R13 E. W.M.

SCALE - 1" = 400'

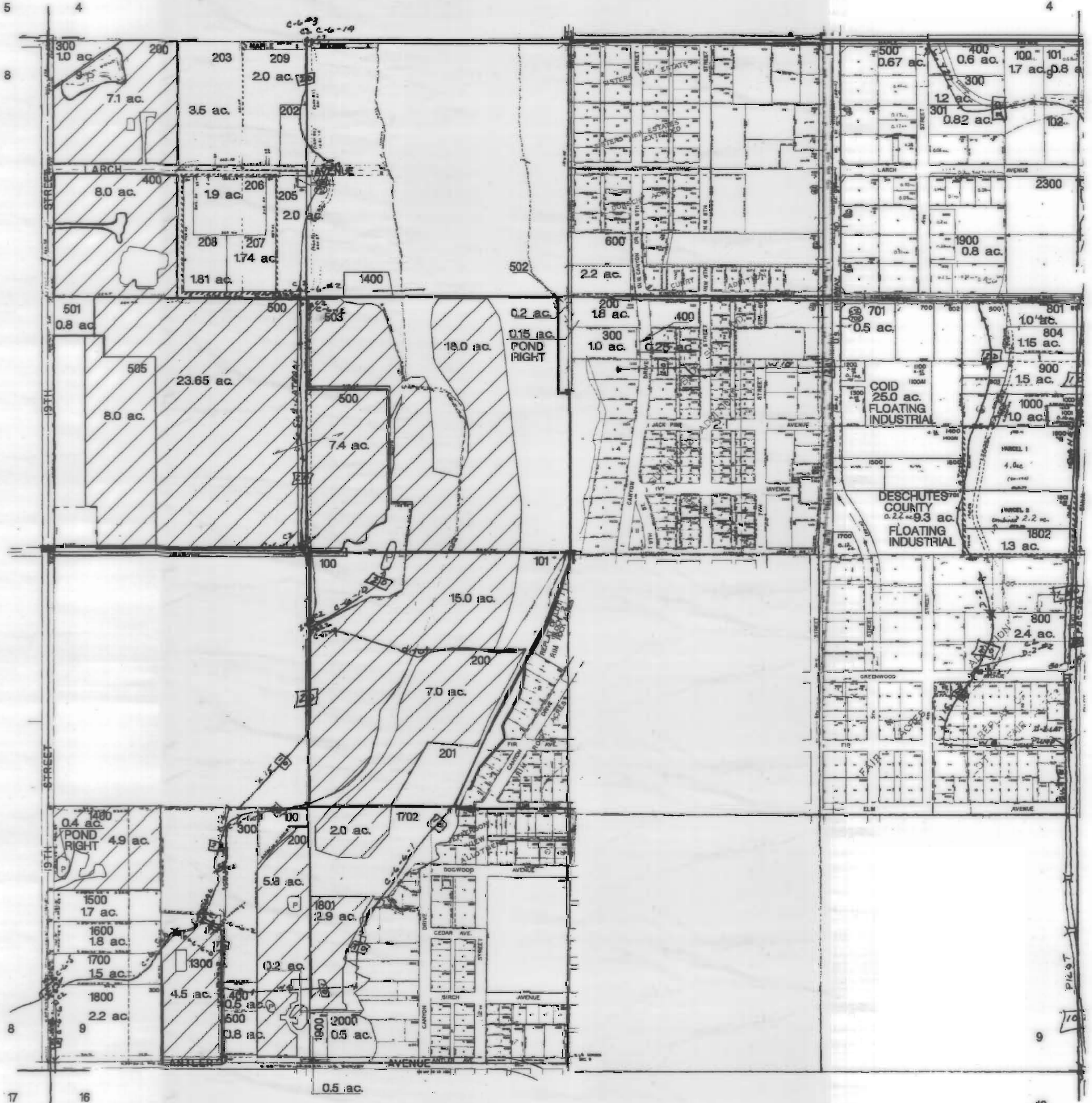


COID 3111 Maps  
not updated to show  
modifications by  
subsequent transfers

CURRENT CERTIFICATE:  
94956

DESCHUTES COUNTY  
SEC. 9 T15 S. R13 E. W.M.

SCALE - 1" = 400'



COID 3111 Maps  
not updated to show  
modifications by  
subsequent transfers

CURRENT CERTIFICATE:  
94956

# DESCHUTES COUNTY SEC. 10 T15 S. R13 E. W.M.

SCALE - 1" = 400'



COID 3111 Maps  
not updated to show  
modifications by  
subsequent transfers

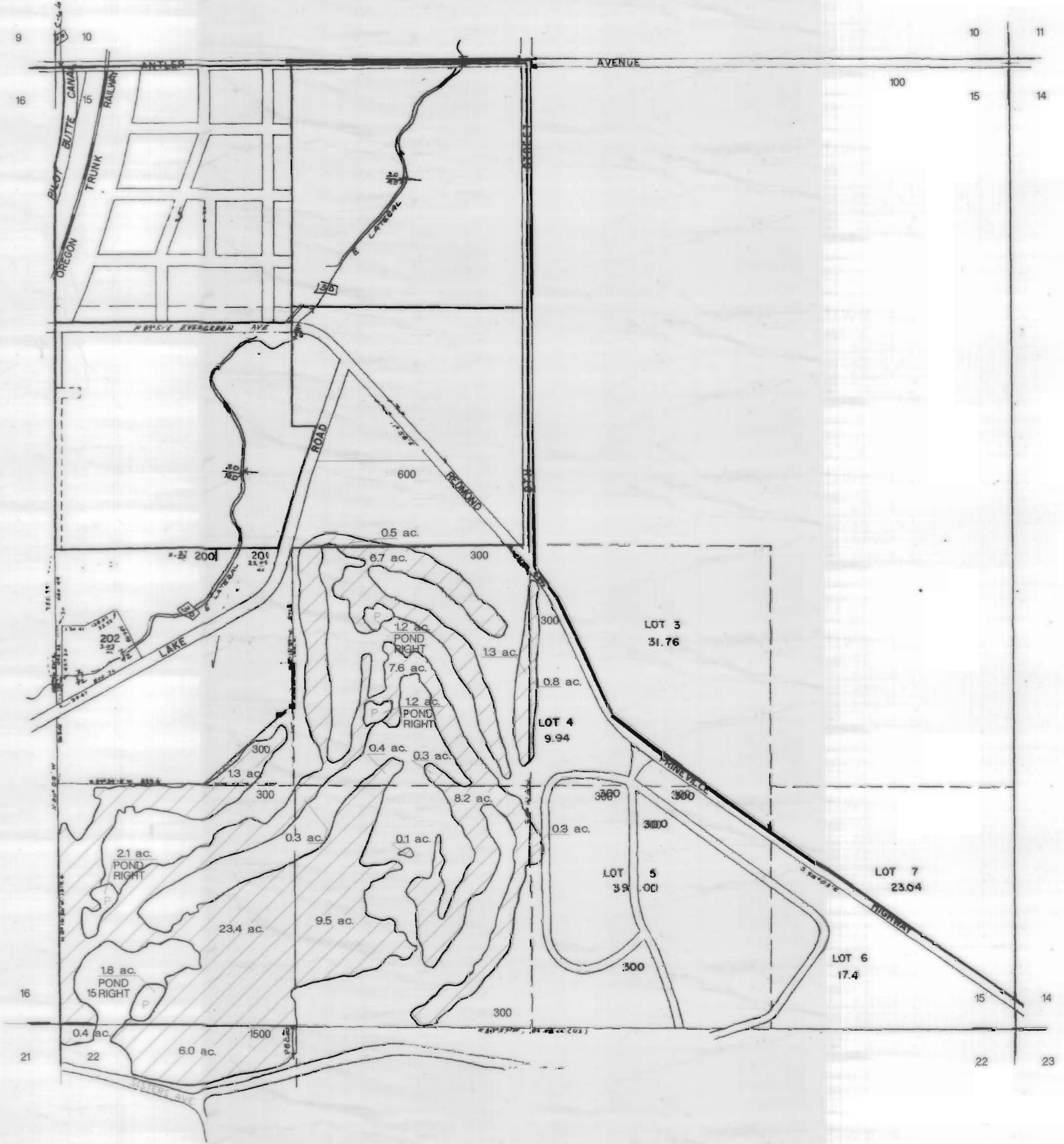
CURRENT CERTIFICATE:  
94956

# DESCHUTES COUNTY SEC. 15 T15 S. R13 E. W.M.

SCALE - 1" = 400'



NW NW OF SECTION 22 T15S. R13E. W.M.  
IS INCLUDED IN THIS MAP





COID 3111 Maps  
not updated to show  
modifications by  
subsequent transfers

CURRENT CERTIFICATE:  
94956

# DESCHUTES COUNTY SEC. 16 T15 S. R13 E. W.M.

SCALE - 1" = 400'

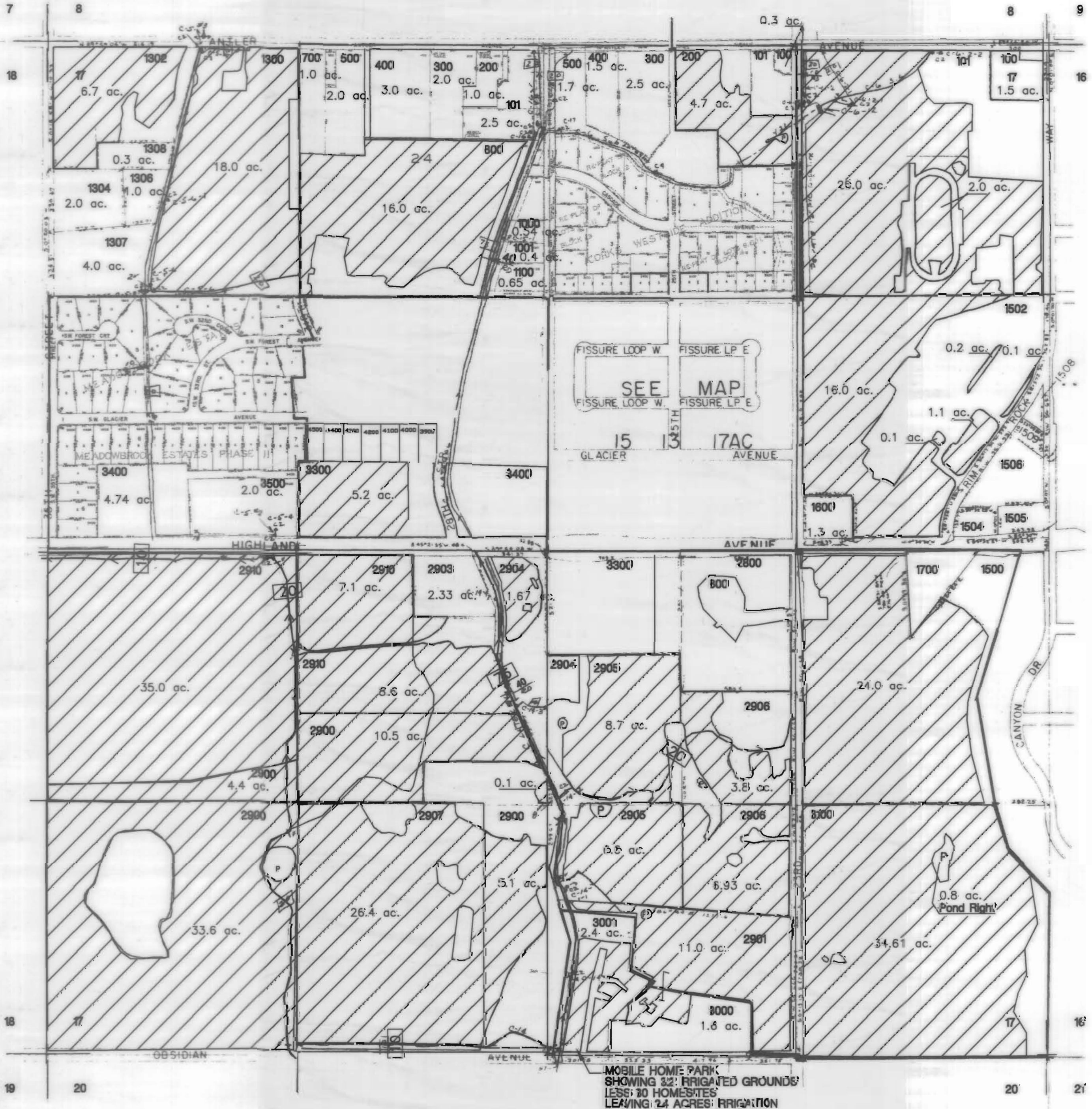


COID 3111 Maps  
not updated to show  
modifications by  
subsequent transfers

CURRENT CERTIFICATE:  
94956

# DESCHUTES COUNTY SEC. 17 T15 S. R13 E. W.M.

SCALE - 1" = 400'



# DESCHUTES COUNTY SEC. 18 T15 S. R13 E. W.M.

SCALE - 1" = 400'



COID 3111 Maps  
not updated to show  
modifications by  
subsequent transfers

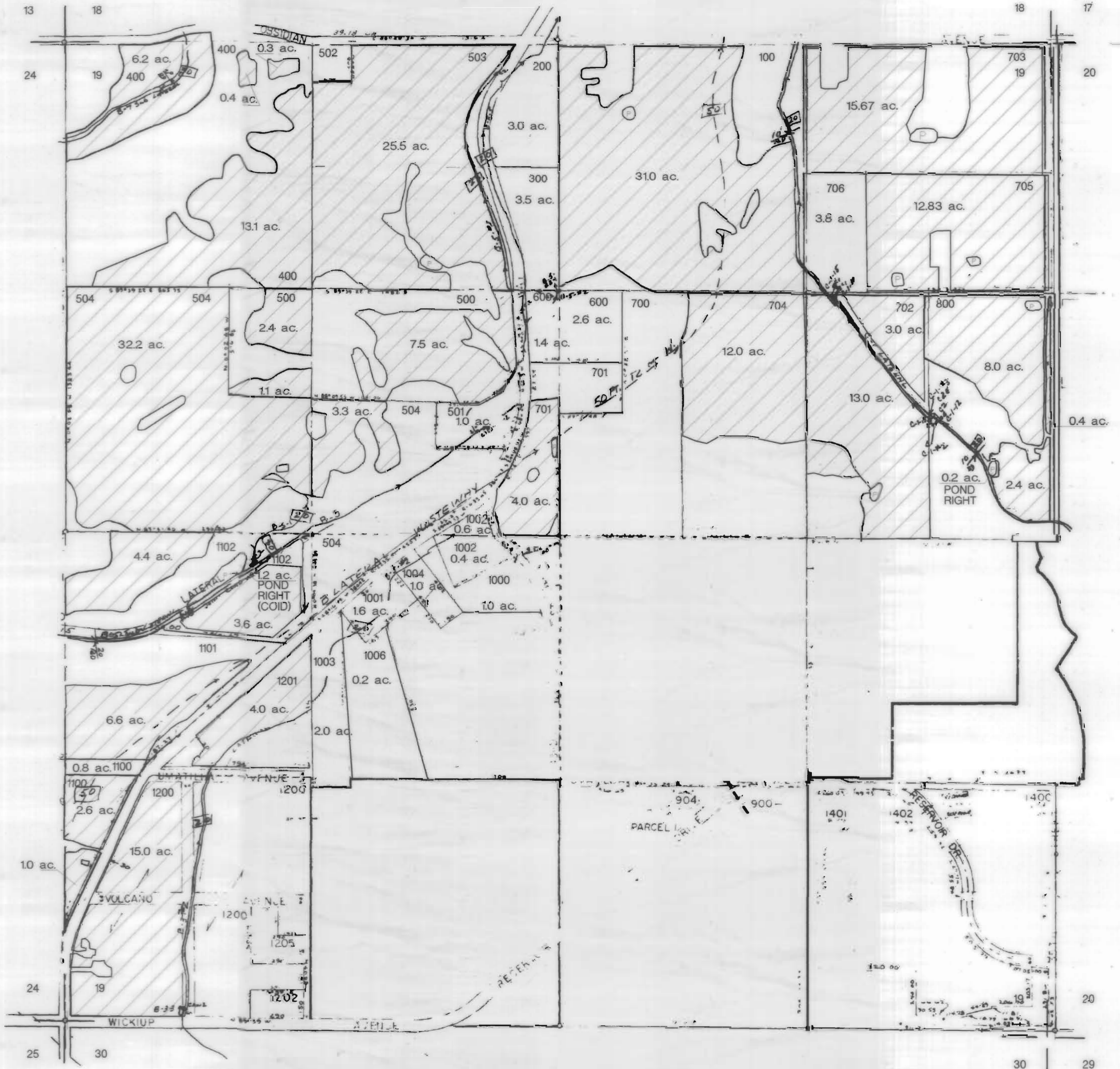
CURRENT CERTIFICATE:  
94956

# DESCHUTES COUNTY SEC. 19 T15 S. R13 E. W.M.

SCALE - 1" = 400'



COID POND ON PRIVATE LANDS  
NW SW TAX LOT #1102

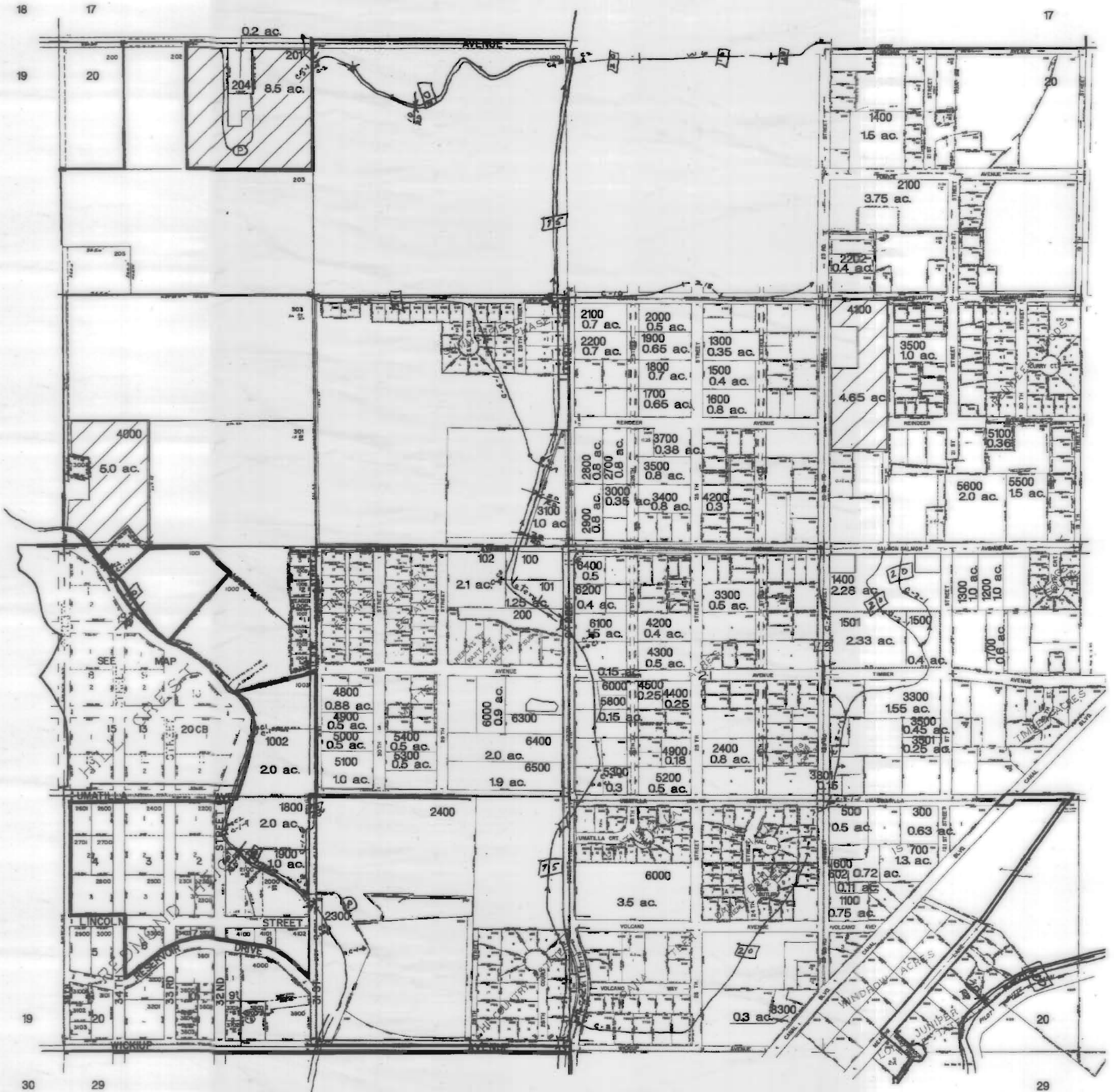


COID 3111 Maps  
not updated to show  
modifications by  
subsequent transfers

CURRENT CERTIFICATE:  
94956

# DESCHUTES COUNTY SEC. 20 T15 S. R13 E. W.M.

SCALE - 1" = 400'



COID 3111 Maps  
not updated to show  
modifications by  
subsequent transfers

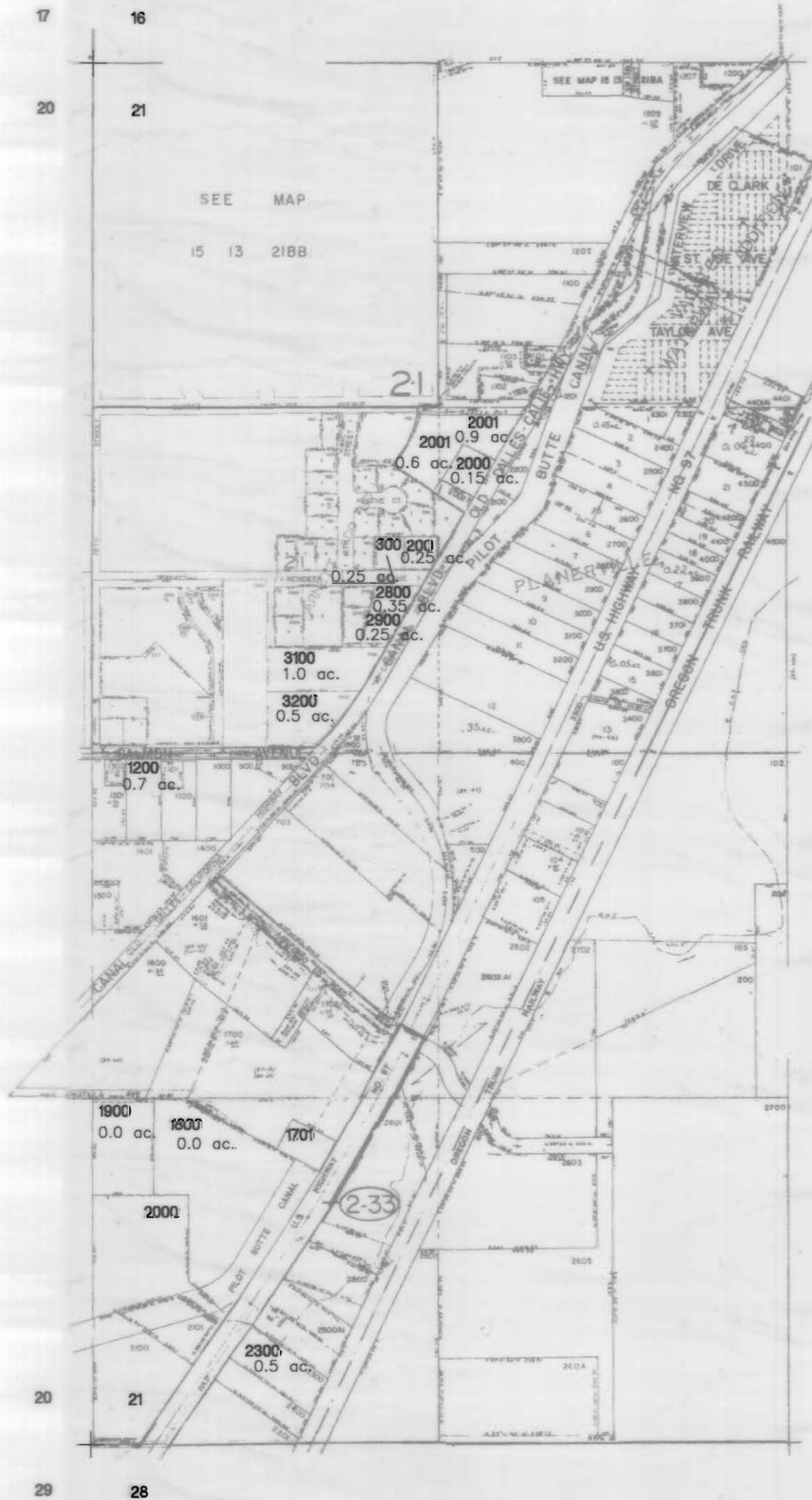
CURRENT CERTIFICATE:  
94956

# DESCHUTES COUNTY SEC. 21 T15 S. R13 E. W.M.

SCALE - 1" = 400'



WEST HALF

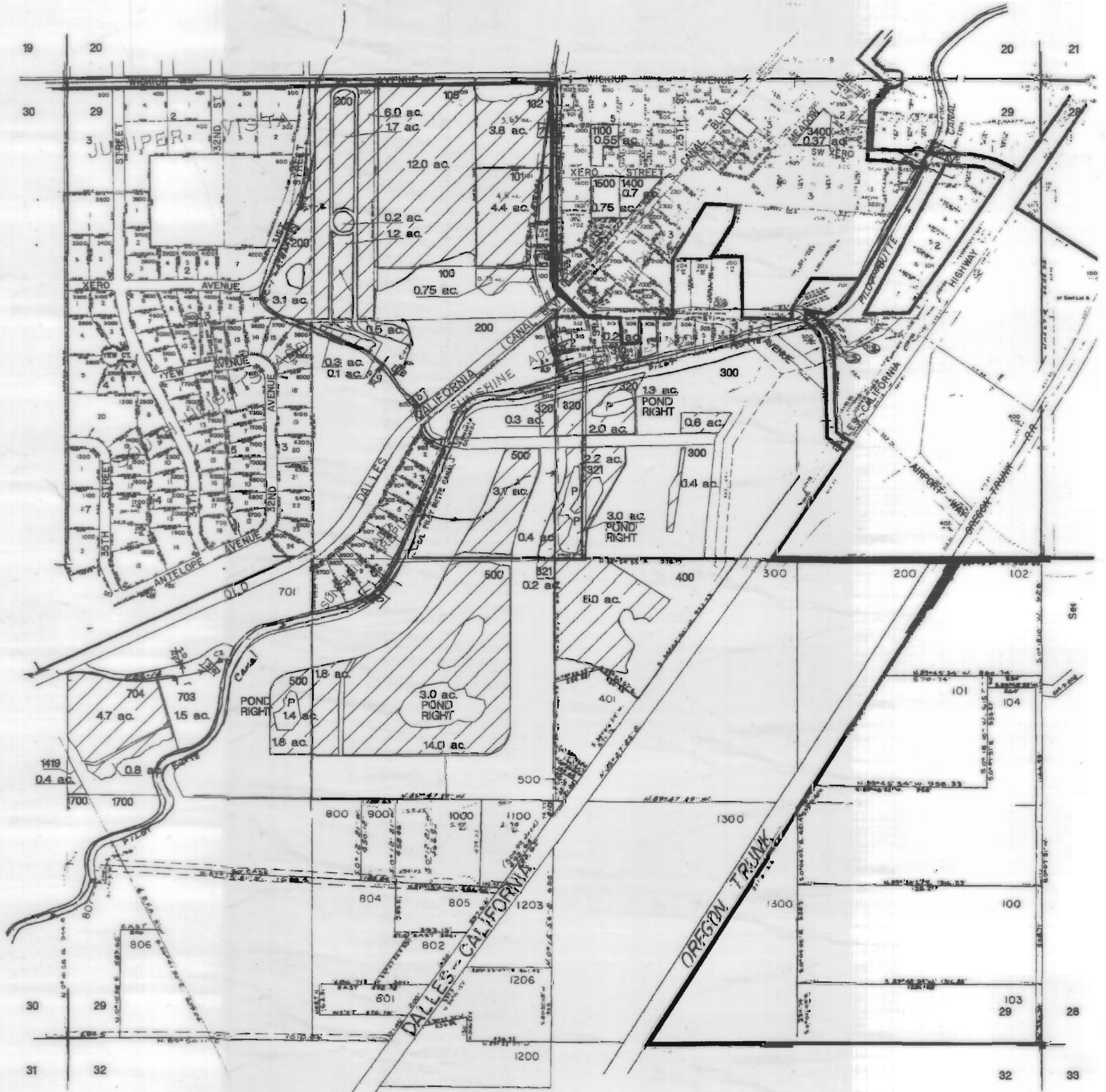


COID 3111 Maps  
not updated to show  
modifications by  
subsequent transfers

CURRENT CERTIFICATE:  
94956

# DESCHUTES COUNTY SEC. 29 T15 S. R13 E. W.M.

SCALE - 1" = 400'

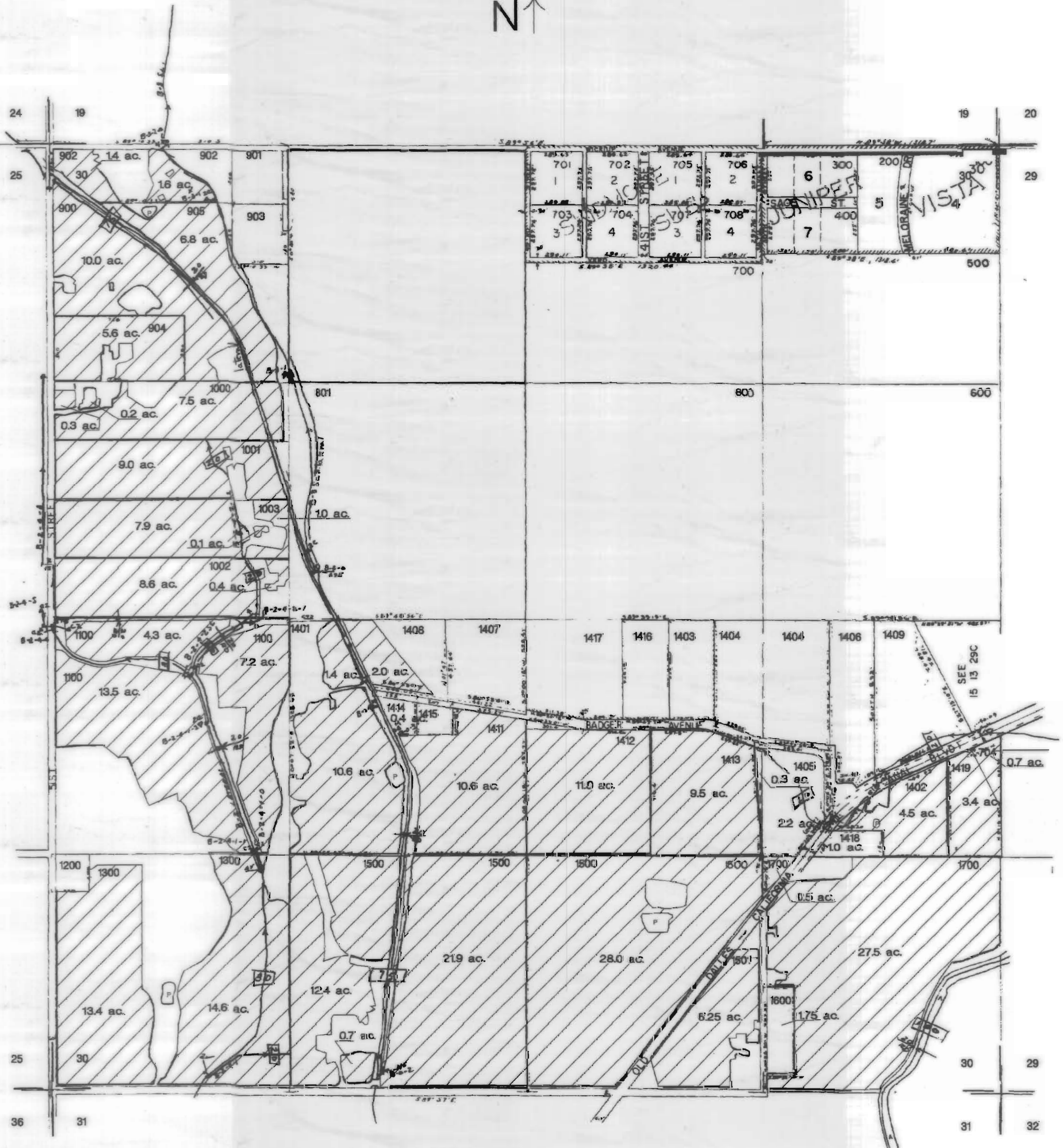


COID 3111 Maps  
not updated to show  
modifications by  
subsequent transfers

CURRENT CERTIFICATE:  
94956

# DESCHUTES COUNTY SEC. 30 T15 S. R13 E. W.M.

SCALE - 1" = 400'



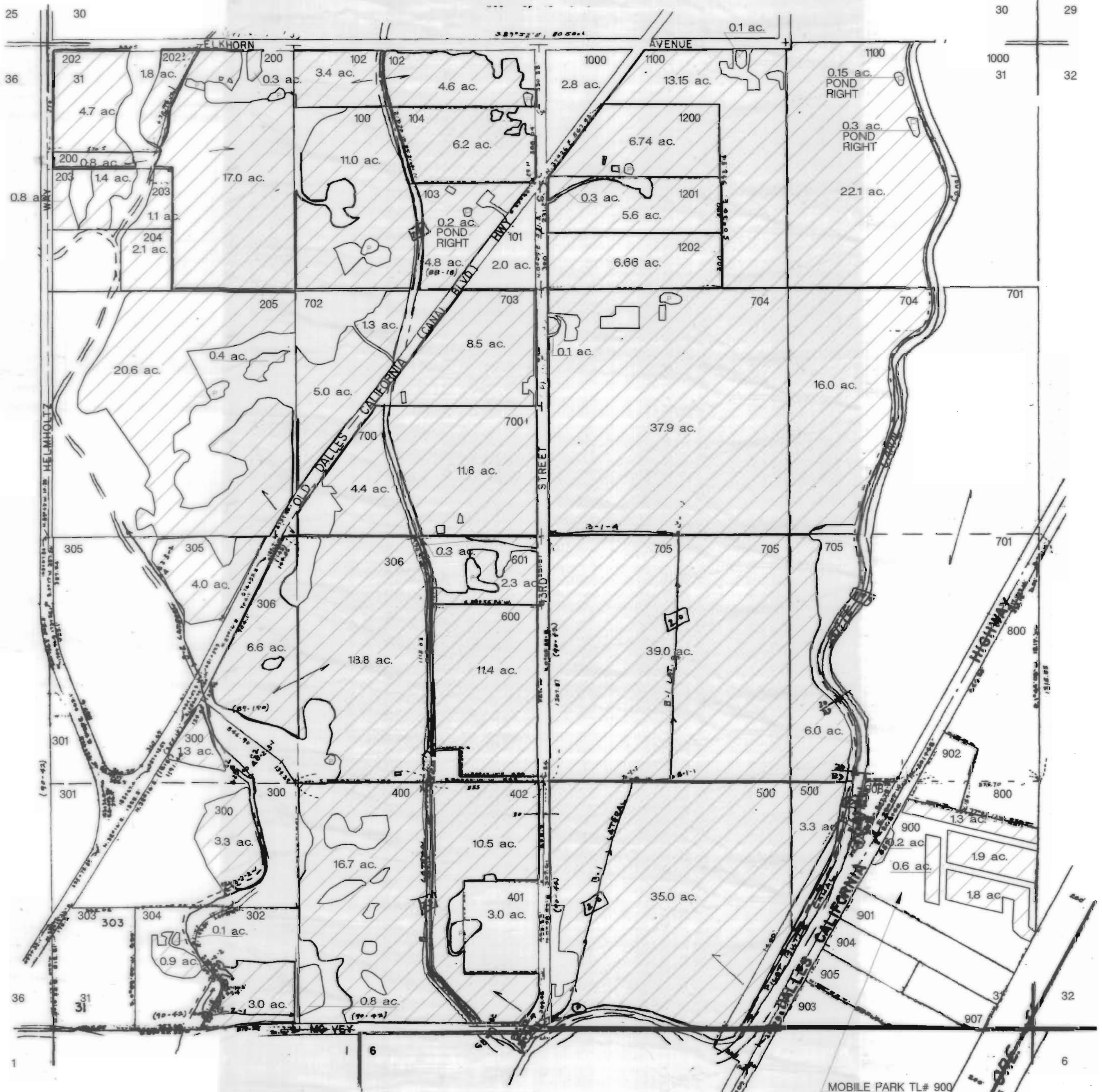


COID 3111 Maps  
not updated to show  
modifications by  
subsequent transfers

CURRENT CERTIFICATE:  
94956

# DESCHUTES COUNTY SEC. 31 T15 S. R13 E. W.M.

SCALE - 1" = 400'



MOBILE PARK TL# 900  
SHOWING 5.8 IRRIGATED GROUNDS  
LESS 48 SPACES  
LEAVING 2.4 ac. IRRIGATION  
AND 0.6 ac. COMMON AREA

**COID 3111 Maps**  
not updated to show  
modifications by  
subsequent transfers

CURRENT CERTIFICATE:  
94956

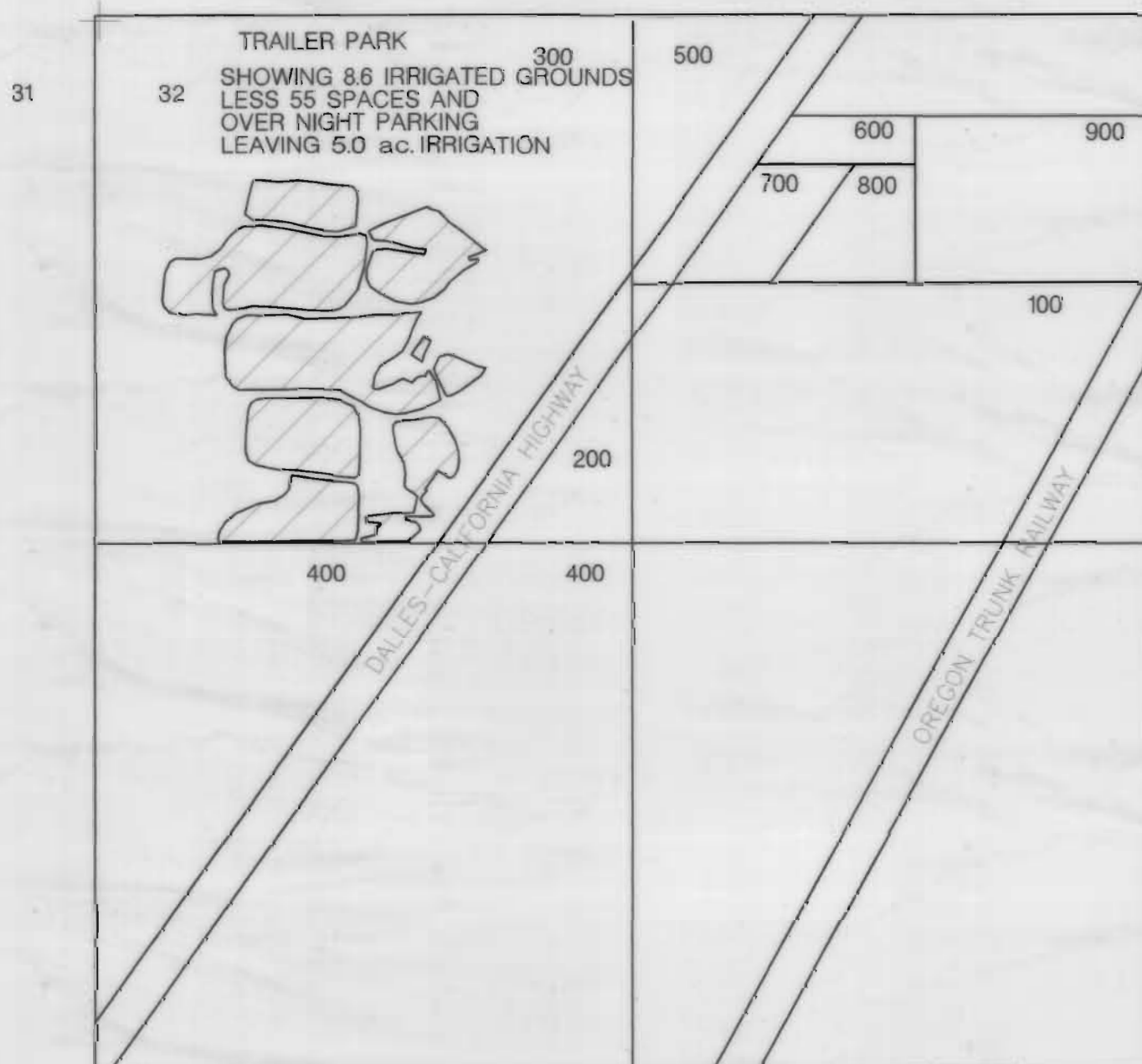
DESCHUTES COUNTY  
SEC. 32 T15 S. R13 E. W.M.

SCALE - 1" = 400'



NW QUARTER

30 29

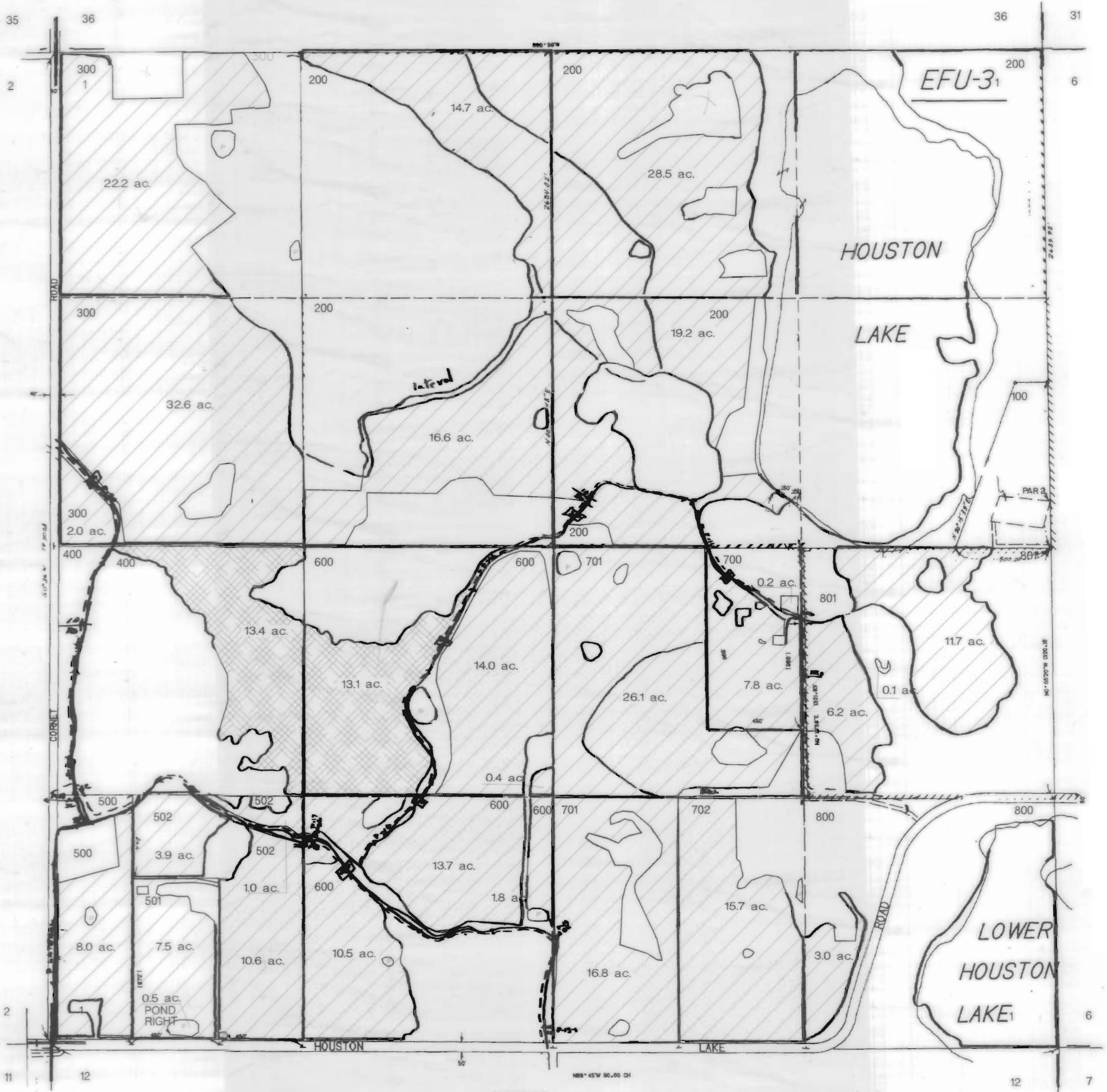


COID 3111 Maps  
not updated to show  
modifications by  
subsequent transfers

CURRENT CERTIFICATE:  
94956

CROOK COUNTY  
SEC. 1 T15 S. R14 E. W.M.

SCALE - 1" = 400'



Lake H20



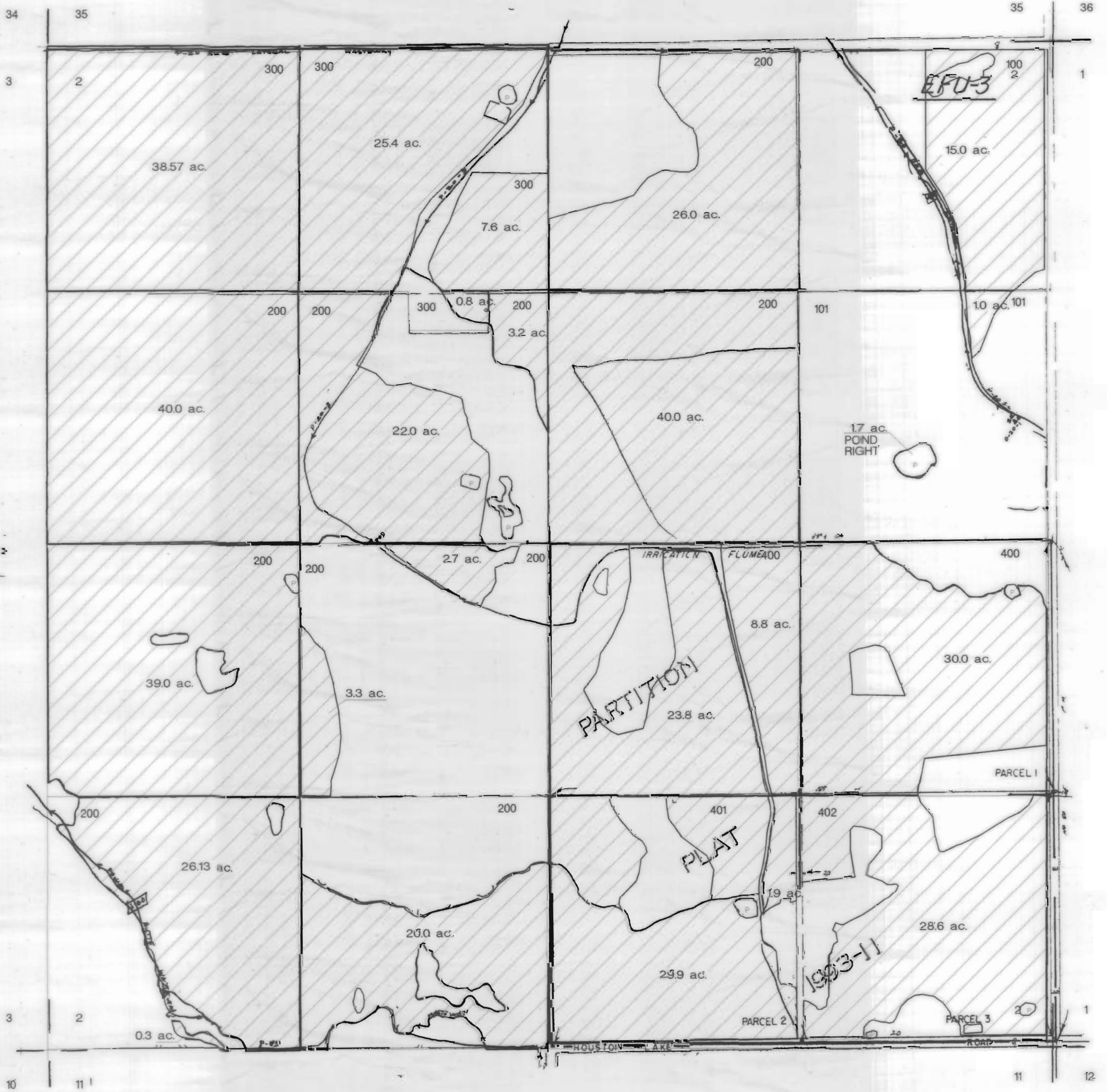
COI H20

COID 3111 Maps  
not updated to show  
modifications by  
subsequent transfers

CURRENT CERTIFICATE:  
94956

CROOK COUNTY  
SEC. 2 T15 S. R14 E. W.M.

SCALE - 1" = 400'



**COID 3111 Maps**  
not updated to show  
modifications by  
subsequent transfers

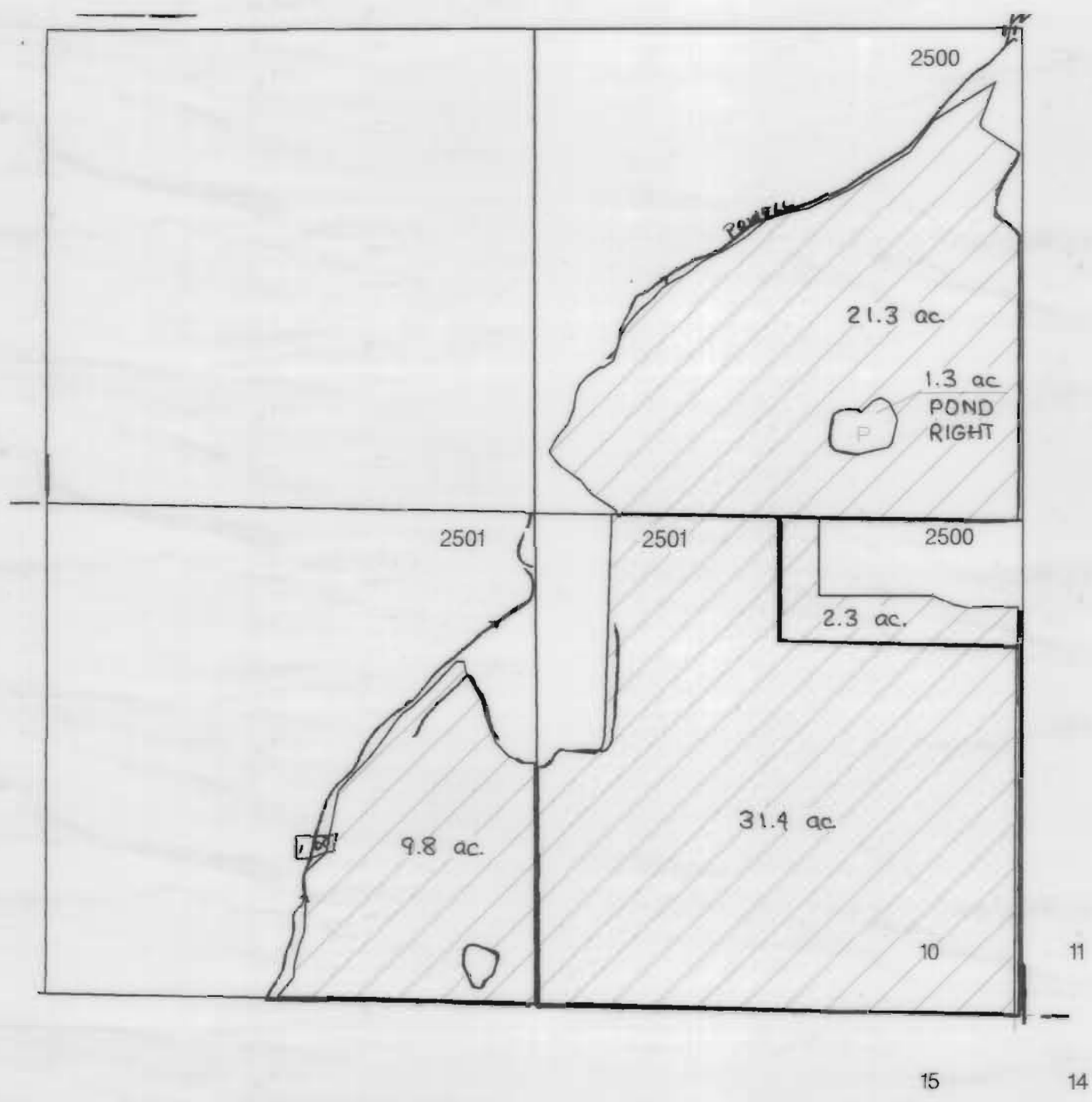
CURRENT CERTIFICATE:  
94956

CROOK COUNTY  
SEC. 10 T15 S. R14 E. W.M.

SCALE - 1" = 400'



SE QUARTER

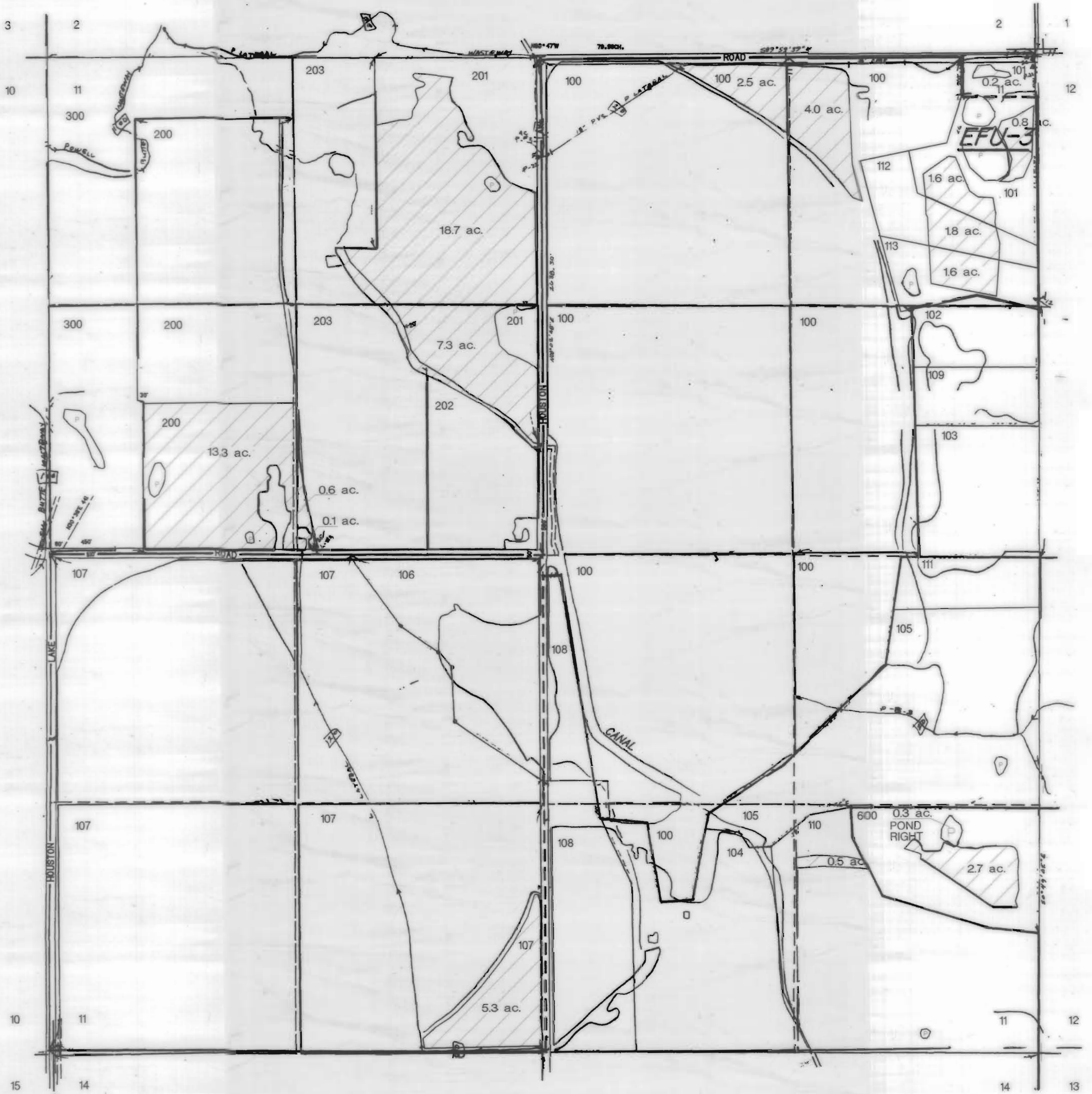


COID 3111 Maps  
not updated to show  
modifications by  
subsequent transfers

CURRENT CERTIFICATE:  
94956

CROOK COUNTY  
SEC. 11 T15 S. R14 E. W.M.

SCALE - 1" = 400'

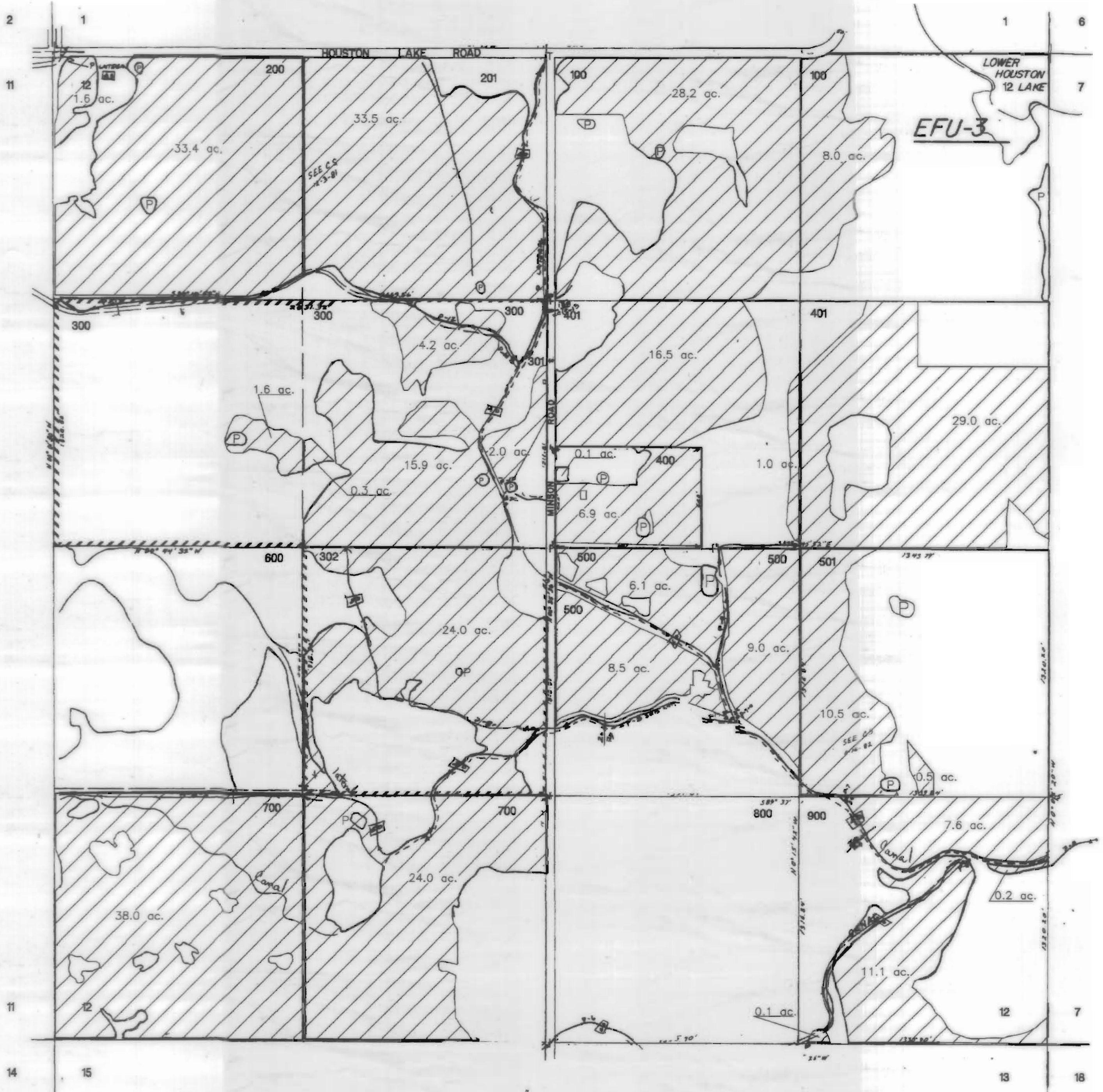


COID 3111 Maps  
not updated to show  
modifications by  
subsequent transfers

CURRENT CERTIFICATE:  
94956

# CROOK COUNTY SEC. 12 T15 S. R14 E. W.M.

SCALE - 1" = 400'

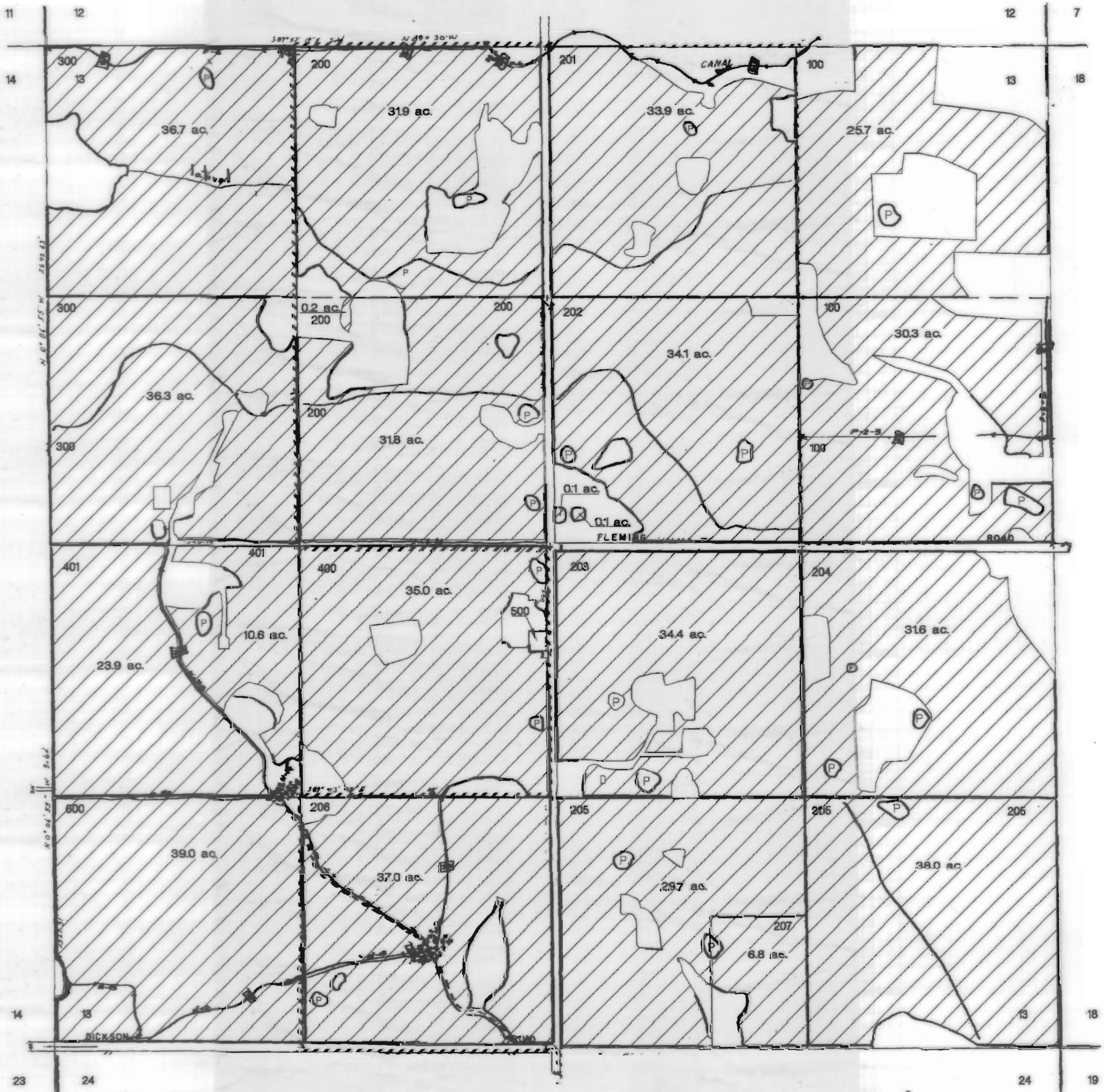


COID 3111 Maps  
not updated to show  
modifications by  
subsequent transfers

CURRENT CERTIFICATE:  
94956

# CROOK COUNTY SEC. 13 T15 S. R14 E. W.M.

SCALE - 1" = 400'



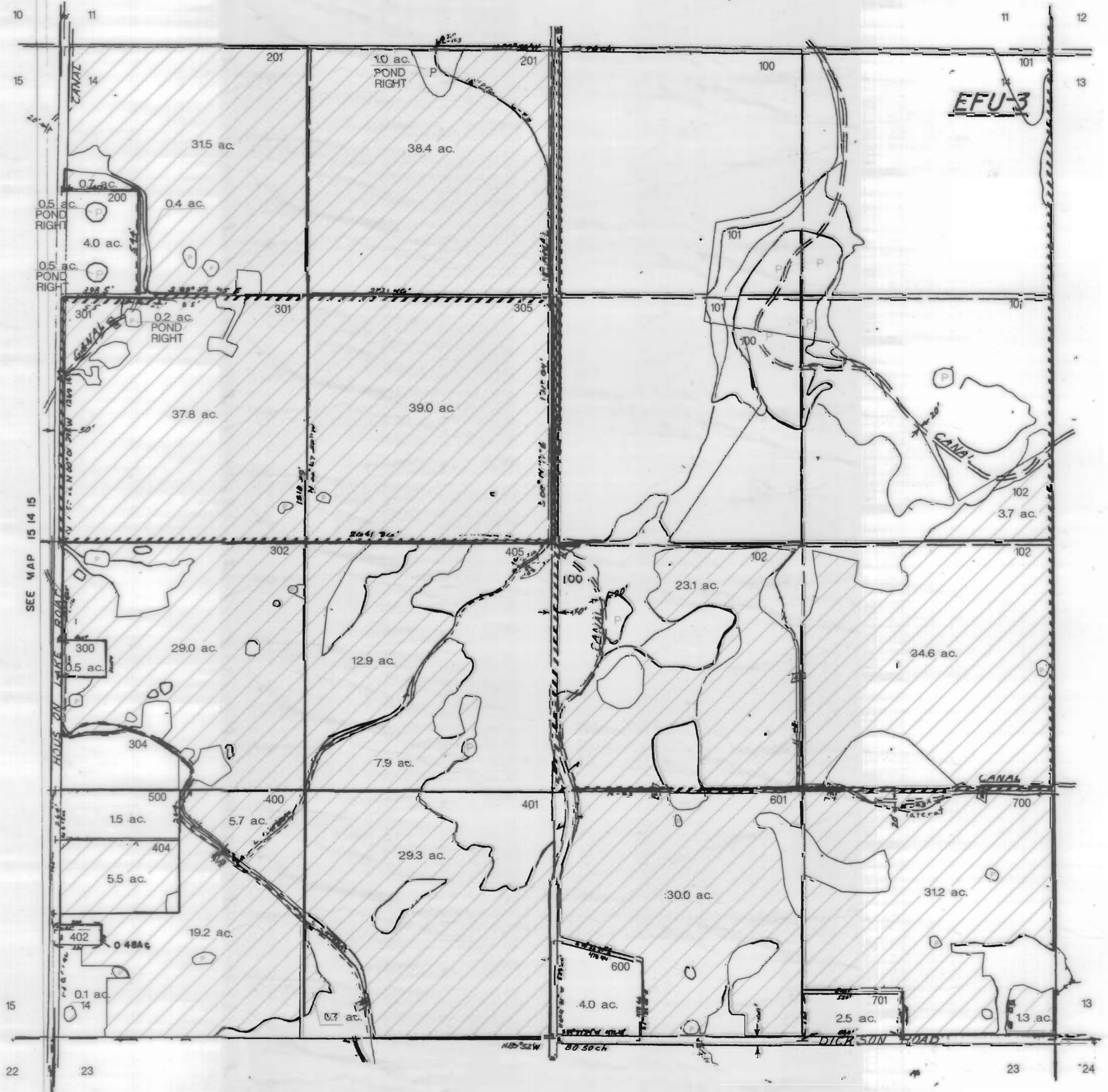


COID 3111 Maps  
not updated to show  
modifications by  
subsequent transfers

CURRENT CERTIFICATE:  
94956

CROOK COUNTY  
SEC. 14 T15 S. R14 E. W.M.

SCALE - 1" = 400'

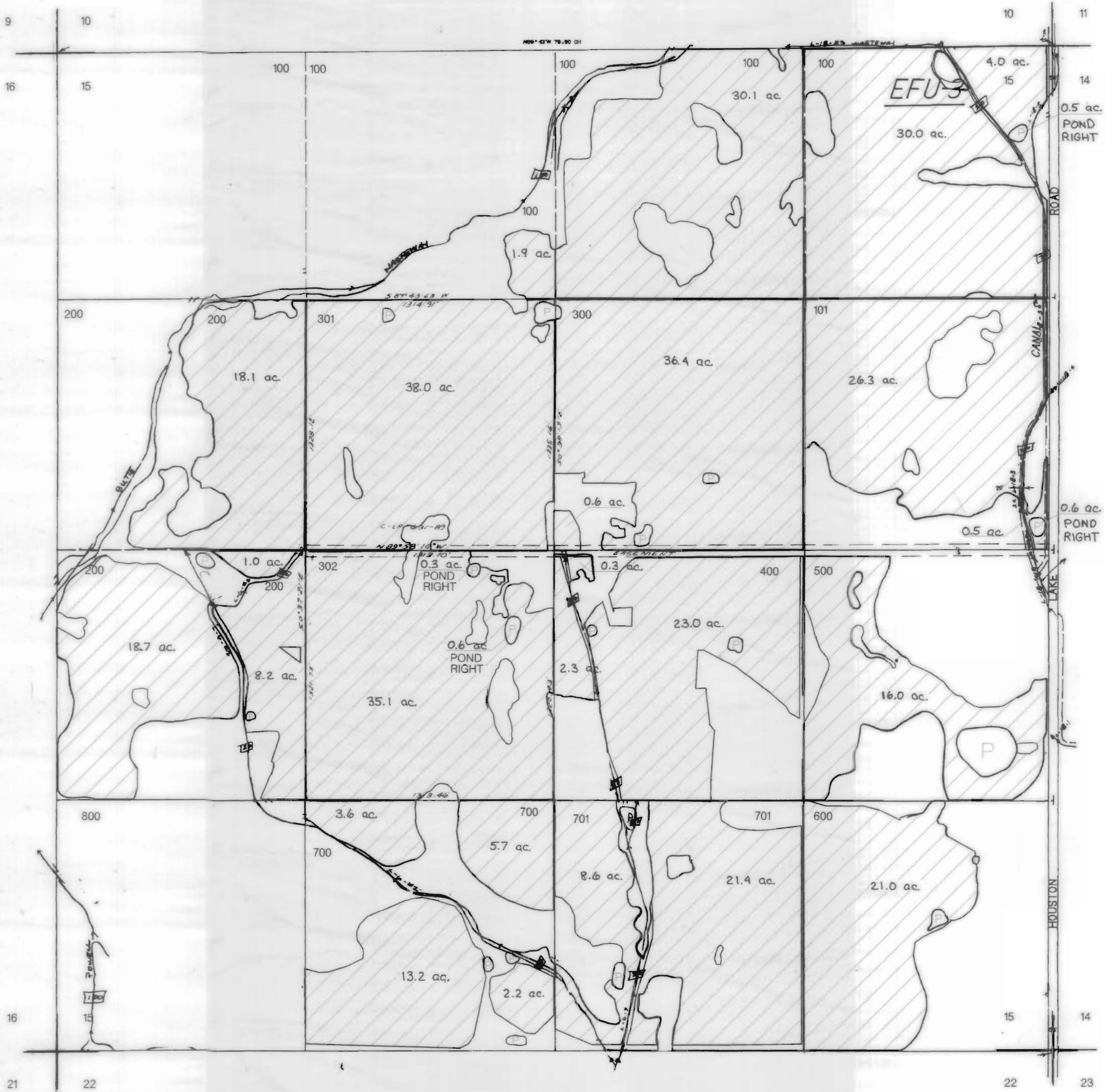


COID 3111 Maps  
not updated to show  
modifications by  
subsequent transfers

CURRENT CERTIFICATE:  
94956

CROOK COUNTY  
SEC. 15 T15 S. R14 E. W.M.

SCALE - 1" = 400'

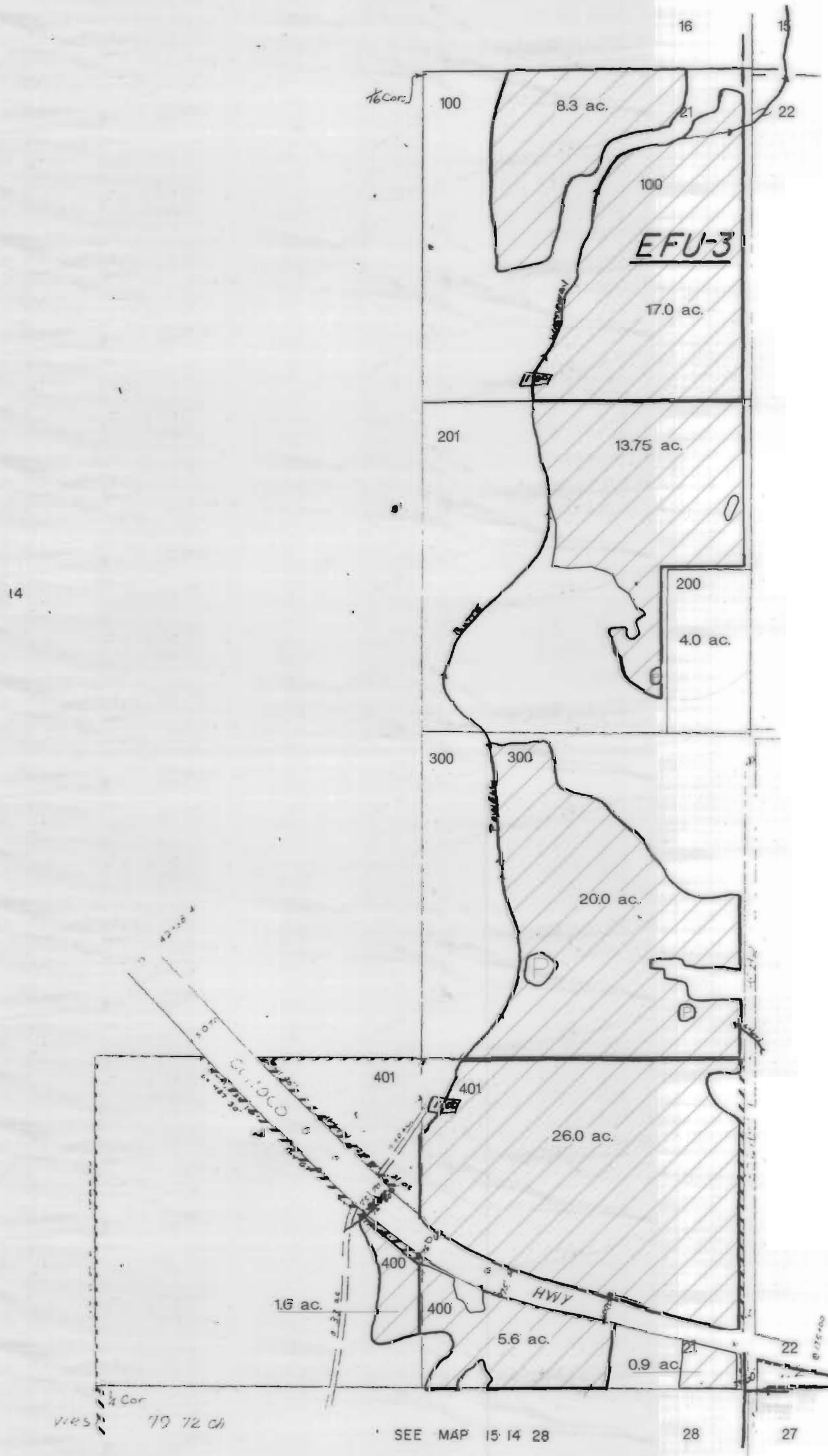


COID 3111 Maps  
not updated to show  
modifications by  
subsequent transfers

CURRENT CERTIFICATE:  
94956

CROOK COUNTY  
SEC. 21 T15 S. R14 E. W.M.

SCALE - 1" = 400'

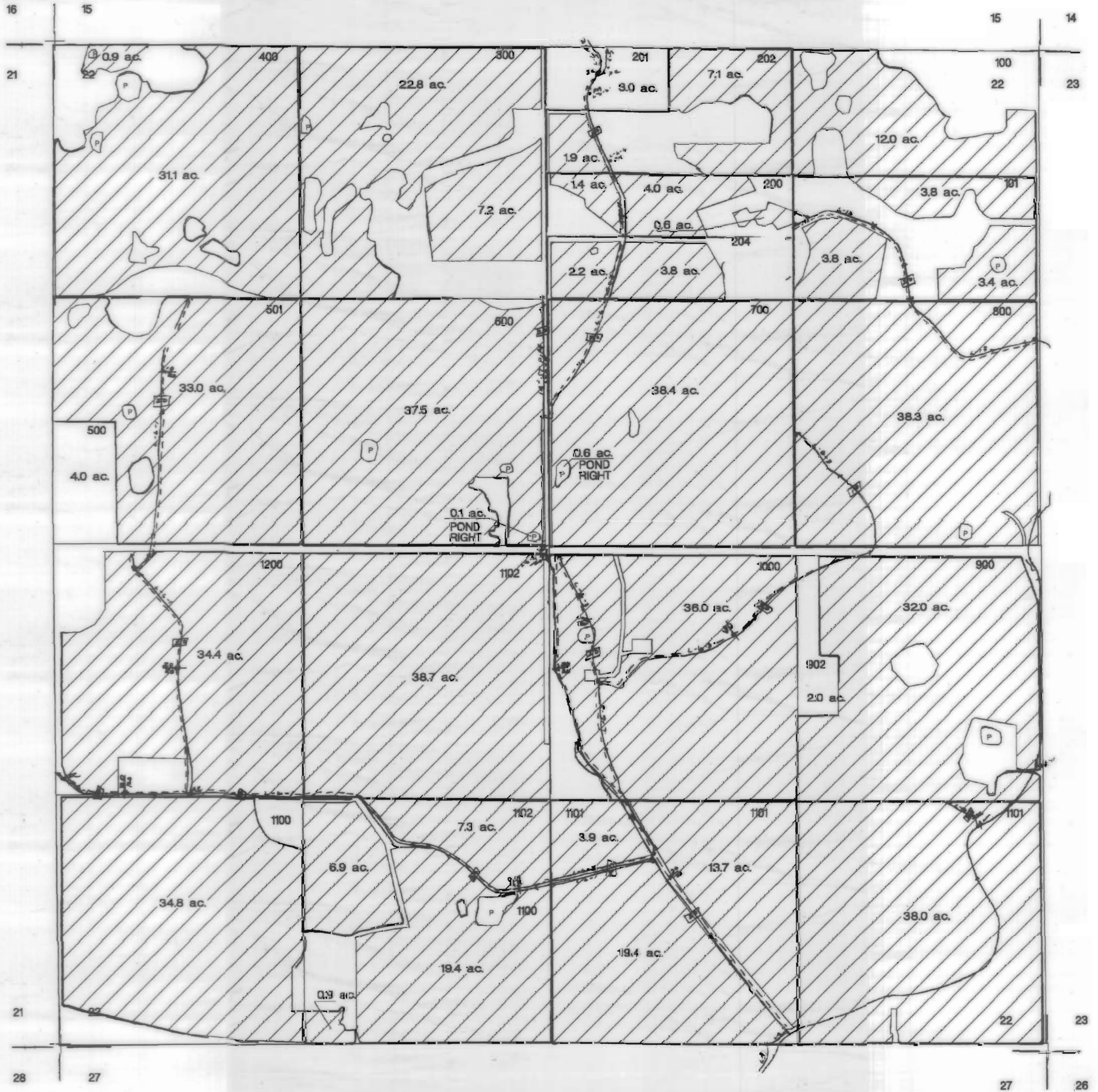


COID 3111 Maps  
not updated to show  
modifications by  
subsequent transfers

CURRENT CERTIFICATE:  
94956

# CROOK COUNTY SEC. 22 T15 S. R14 E. W.M.

SCALE - 1" = 400'

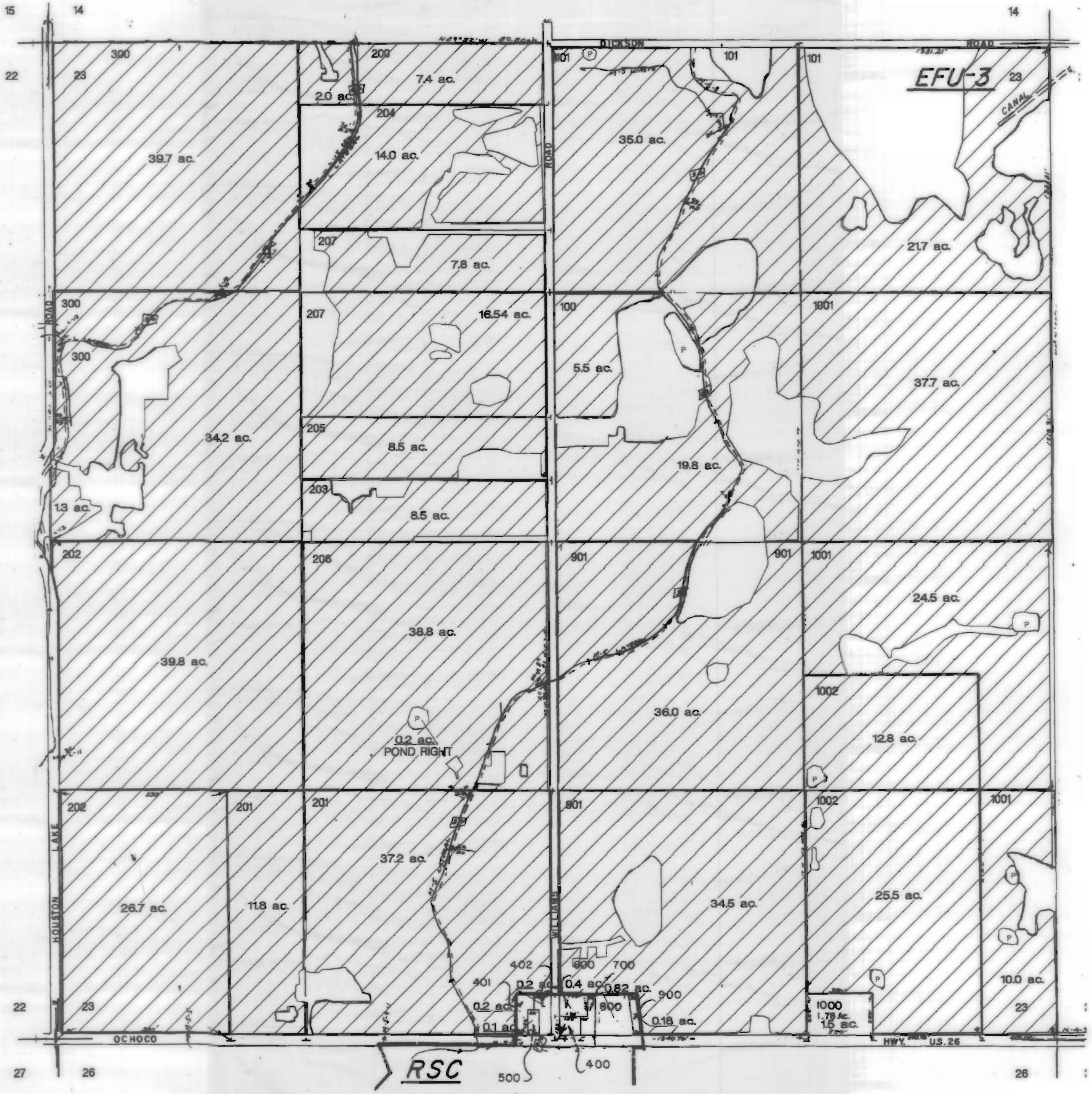


COID 3111 Maps  
not updated to show  
modifications by  
subsequent transfers

CURRENT CERTIFICATE:  
94956

# CROOK COUNTY SEC. 23 T15 S. R14 E. W.M.

SCALE - 1" = 400'

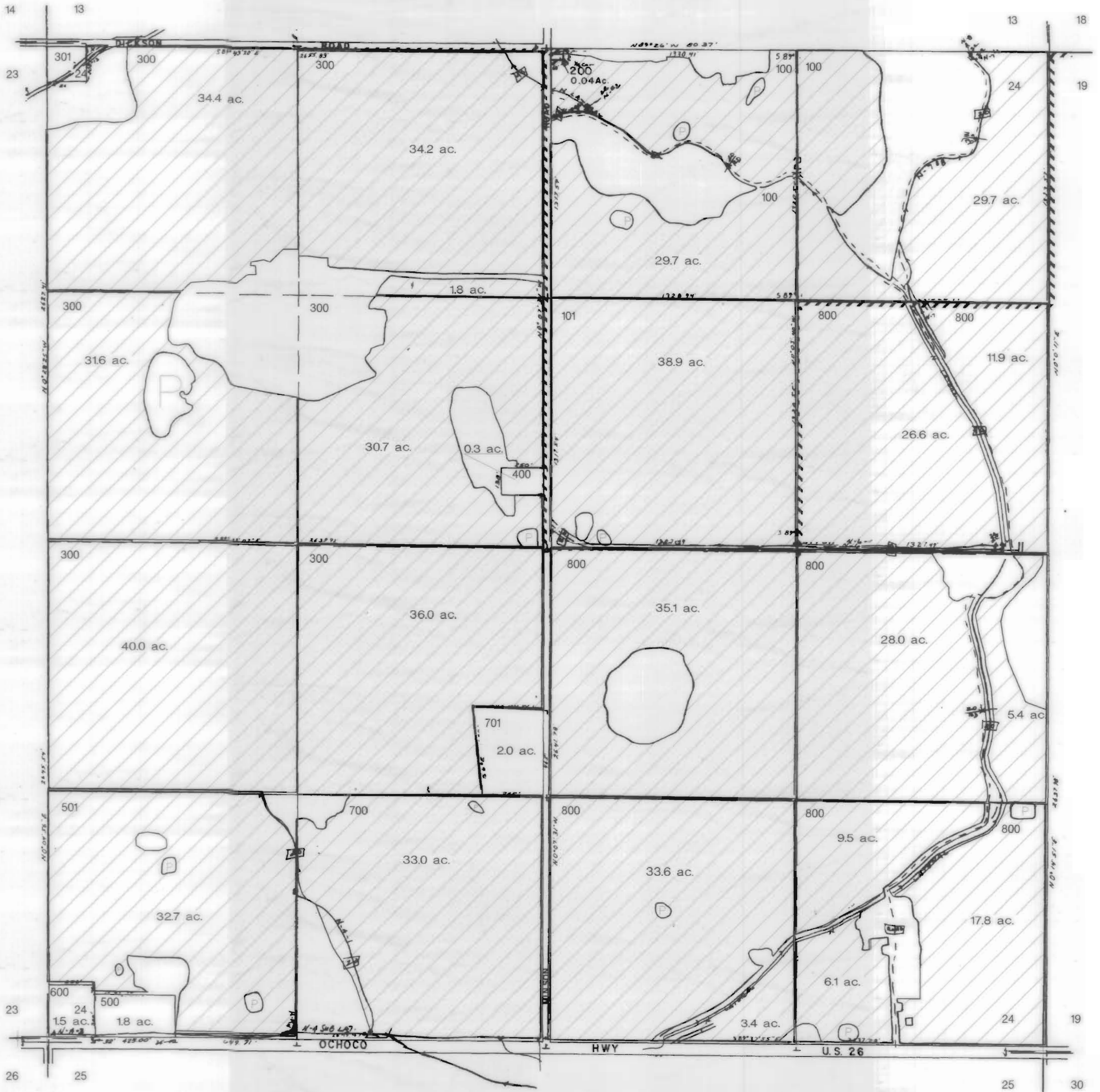


COID 3111 Maps  
not updated to show  
modifications by  
subsequent transfers

CURRENT CERTIFICATE:  
94956

# CROOK COUNTY SEC. 24 T15 S. R14 E. W.M.

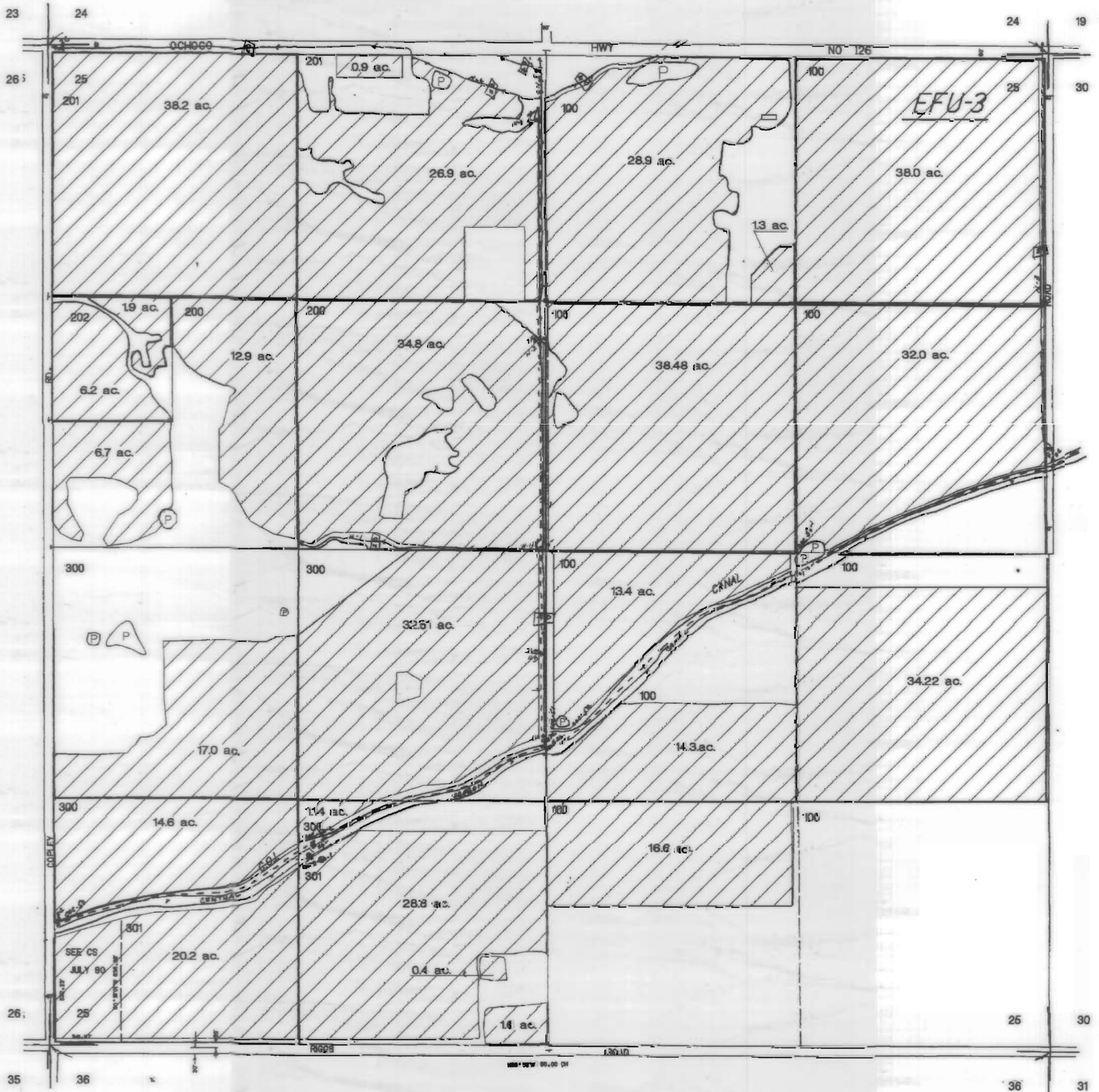
SCALE - 1" = 400'



COID 3111 Maps  
not updated to show  
modifications by  
subsequent transfers

CURRENT CERTIFICATE:  
94956

CROOK COUNTY  
SEC. 25 T15 S. R14 E. W.M.  
SCALE - 1" = 400'  
N ↑

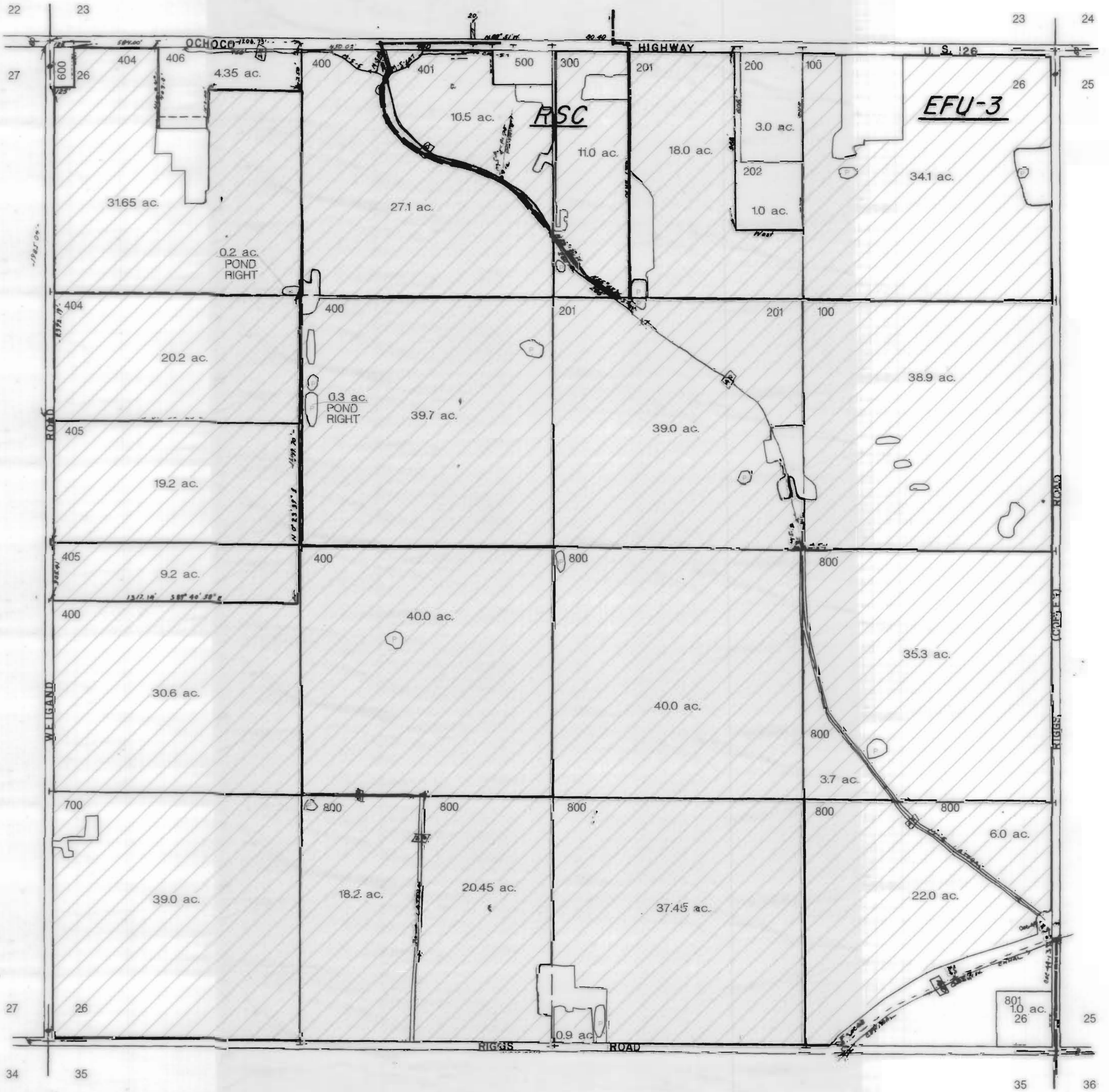


COID 3111 Maps  
not updated to show  
modifications by  
subsequent transfers

CURRENT CERTIFICATE:  
94956

CROOK COUNTY  
SEC. 26 T15 S. R14 E. W.M.

SCALE - 1" = 400'



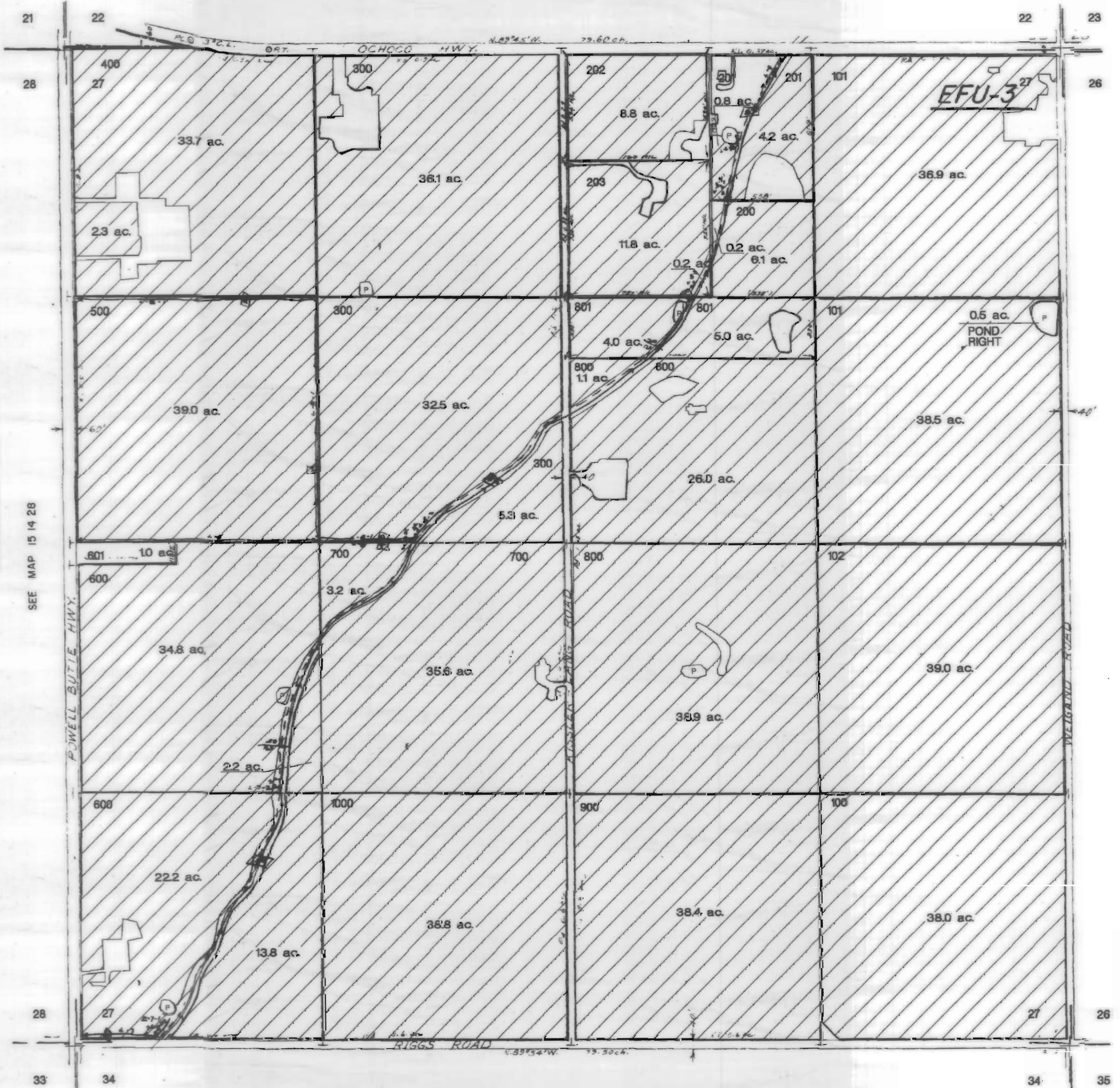


COID 3111 Maps  
not updated to show  
modifications by  
subsequent transfers

CURRENT CERTIFICATE:  
94956

# CROOK COUNTY SEC. 27 T15 S. R14 E. W.M.

SCALE - 1" = 400'

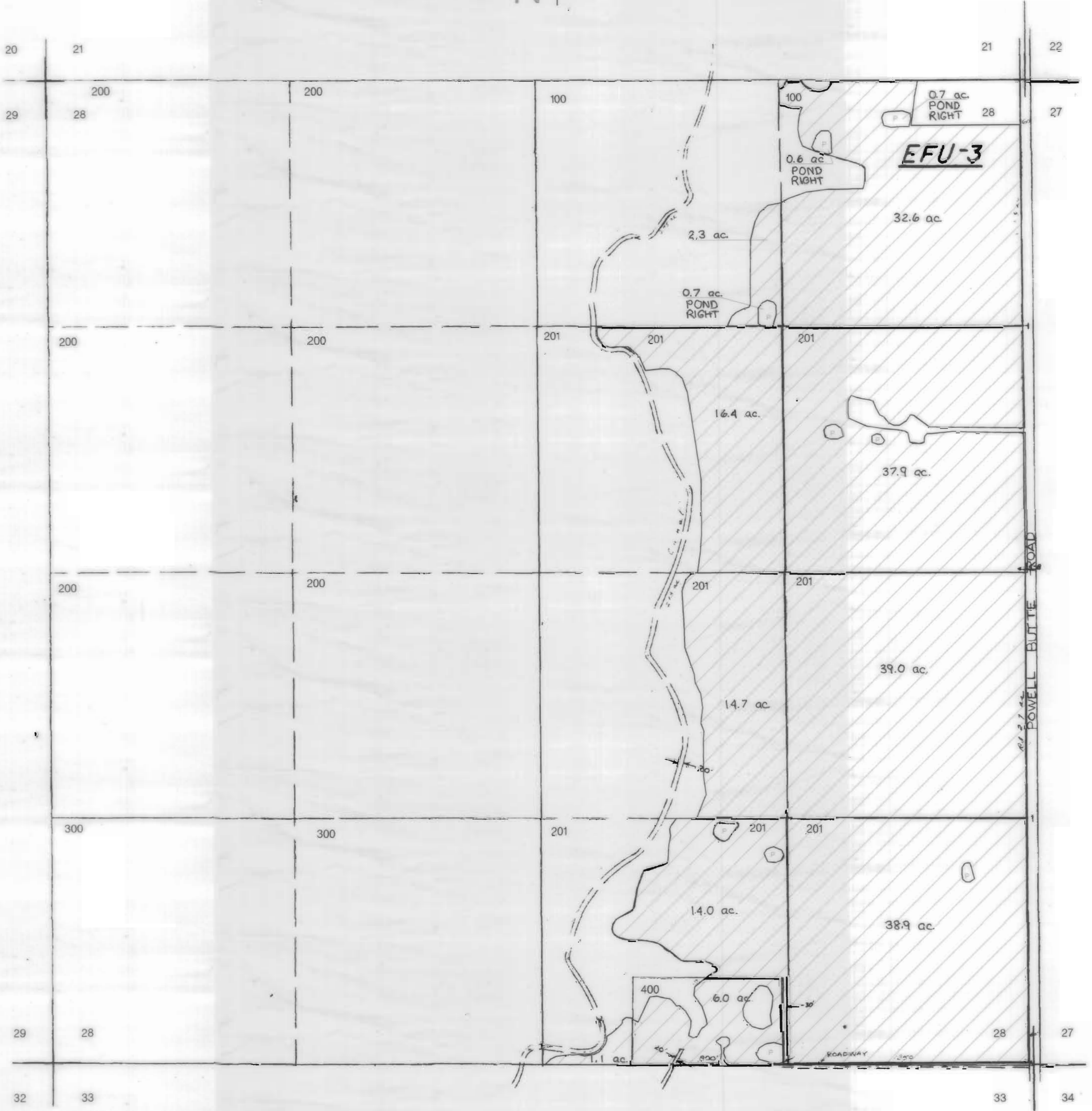


COID 3111 Maps  
not updated to show  
modifications by  
subsequent transfers

CURRENT CERTIFICATE:  
94956

CROOK COUNTY  
SEC. 28 T15 S. R14 E. W.M.

SCALE - 1" = 400'



COID 3111 Maps  
not updated to show  
modifications by  
subsequent transfers

CURRENT CERTIFICATE:  
94956

CROOK COUNTY  
SEC. 33 T15 S. R14 E. W.M.

SCALE - 1" = 400'

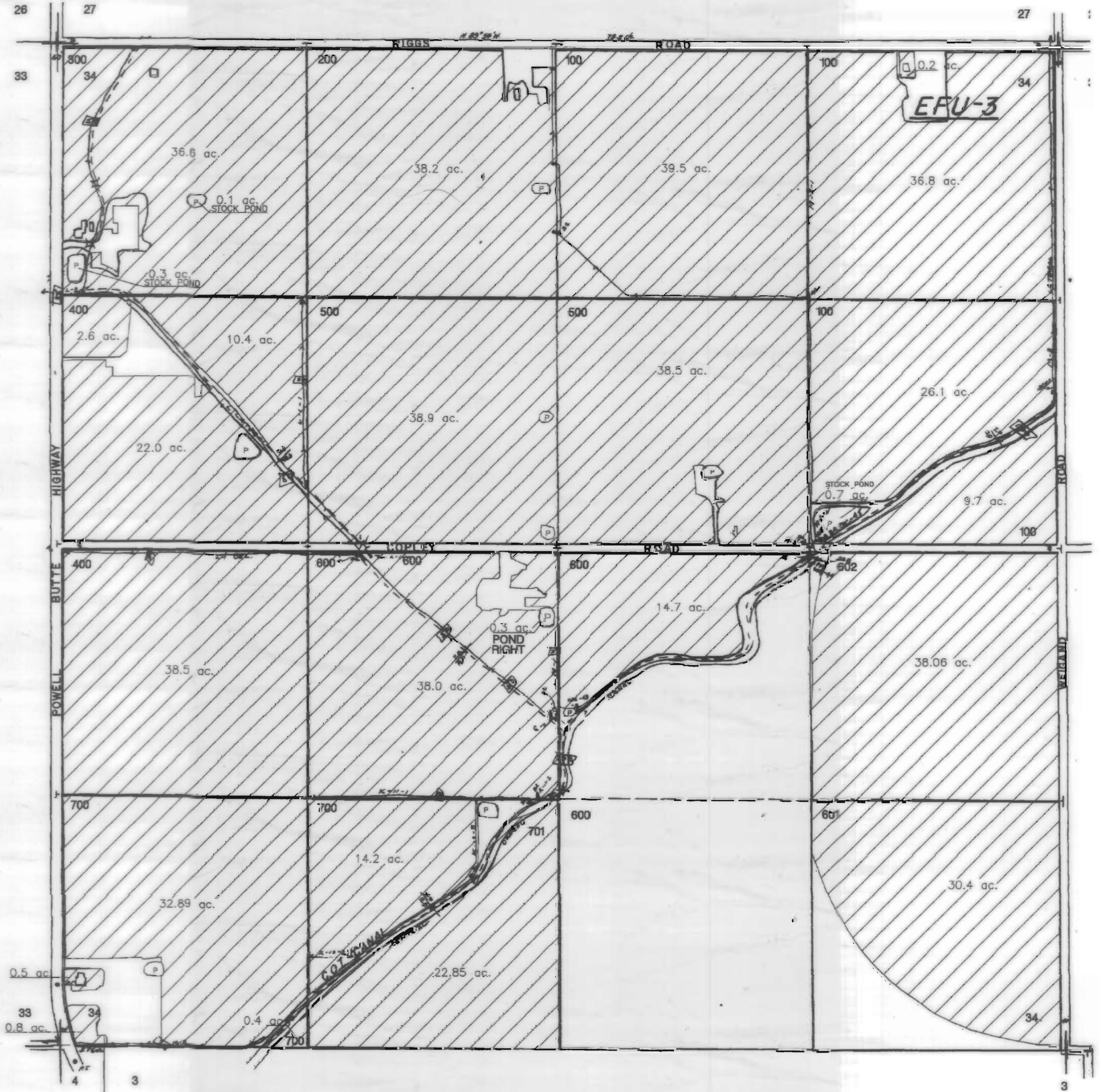


COID 3111 Maps  
not updated to show  
modifications by  
subsequent transfers

CURRENT CERTIFICATE:  
94956

# CROOK COUNTY SEC. 34 T15 S. R14 E. W.M.

SCALE - 1" = 400'



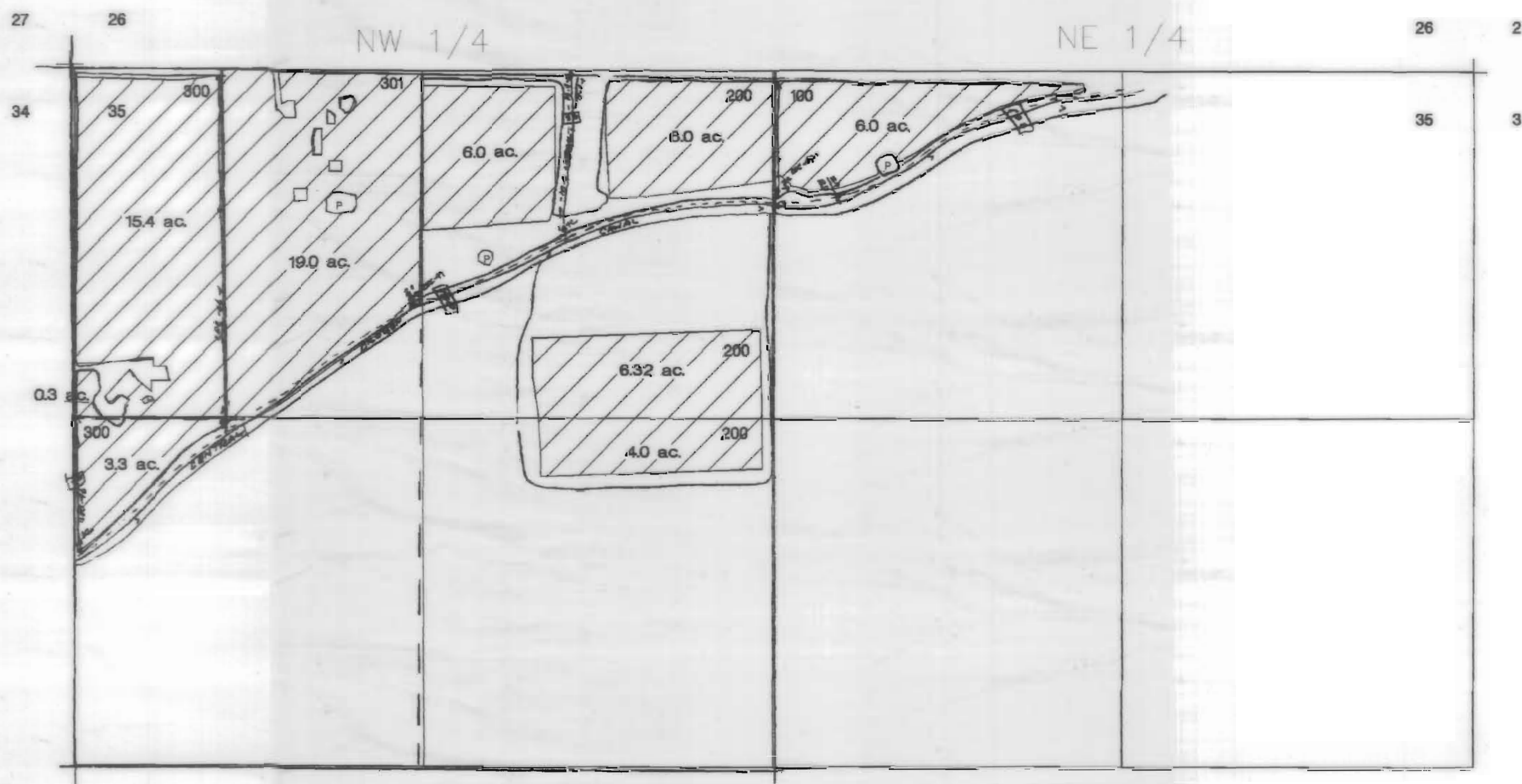
Cont  
76358  
76714

COID 3111 Maps  
not updated to show  
modifications by  
subsequent transfers

CURRENT CERTIFICATE:  
94956

CROOK COUNTY  
SEC. 35 T15 S. R14 E. W.M.

SCALE - 1" = 400'



**C/OID 3111 Maps**  
not updated to show  
modifications by  
subsequent transfers

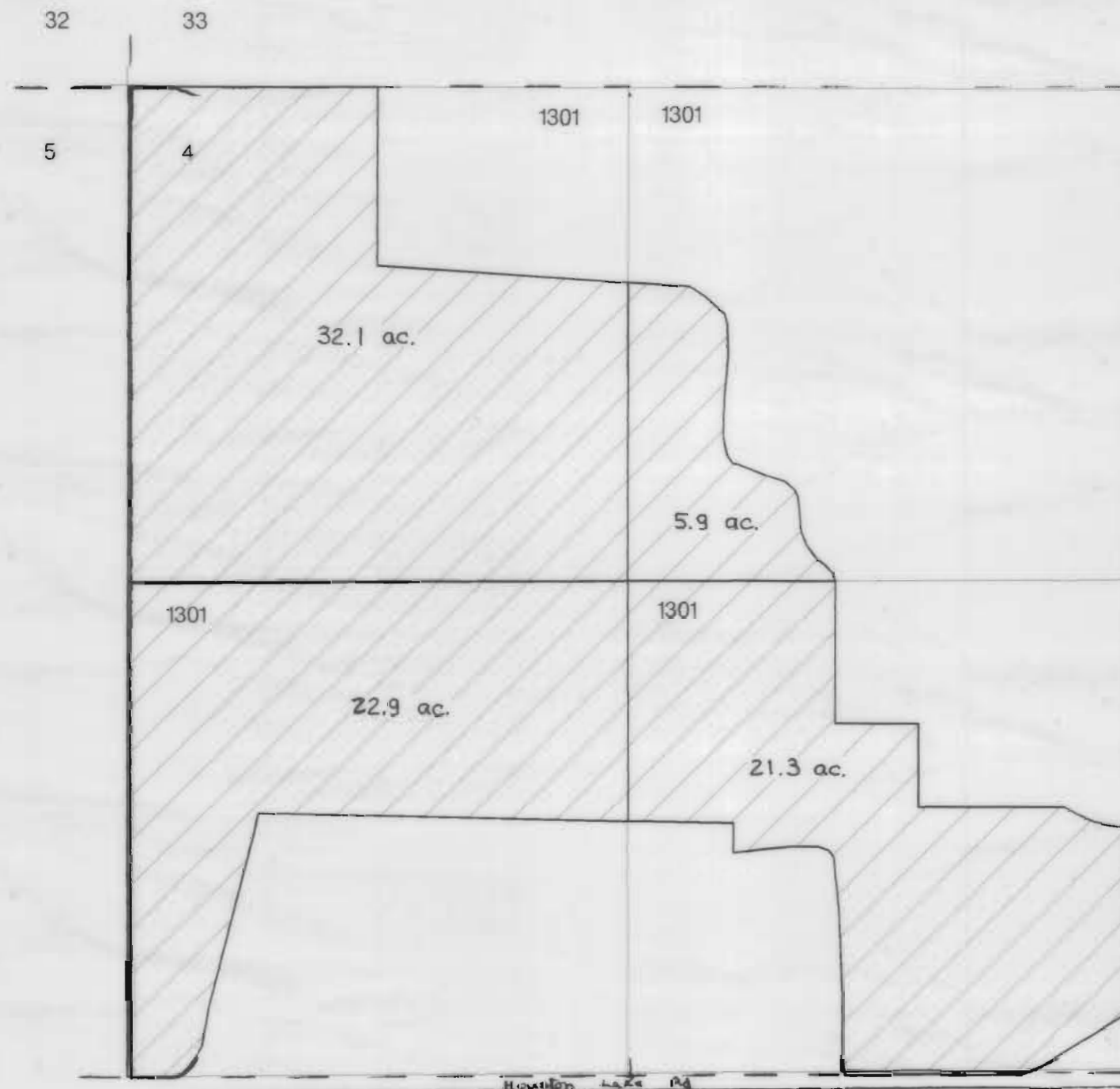
CURRENT CERTIFICATE:  
94956

CROOK COUNTY  
SEC. 4 T15 S. R15 E. W.M.

SCALE - 1" = 400'



NW QUARTER

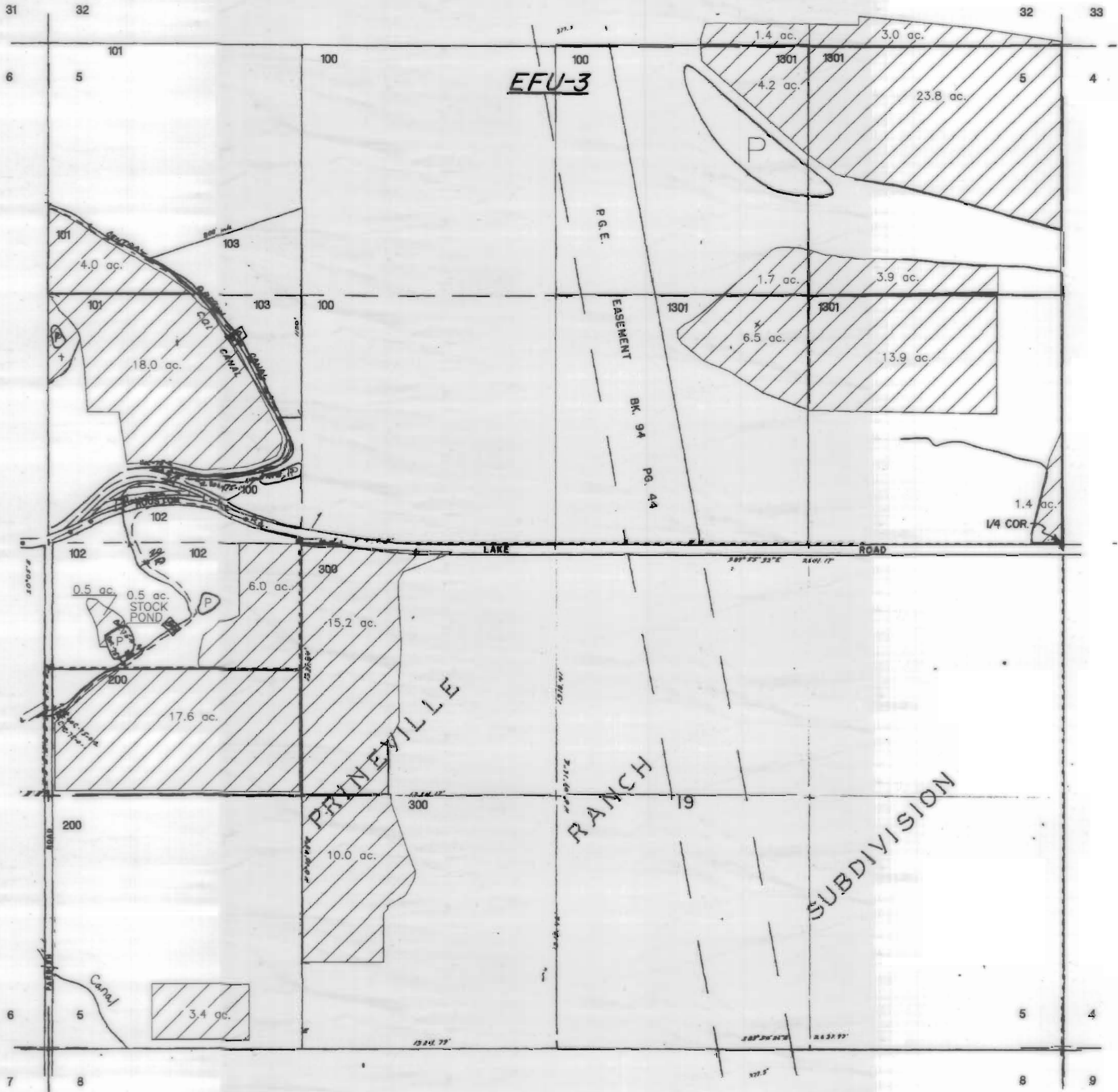


COID 3111 Maps  
not updated to show  
modifications by  
subsequent transfers

CURRENT CERTIFICATE:  
94956

# CROOK COUNTY SEC. 5 T15 S. R15 E. W.M.

SCALE - 1" = 400'

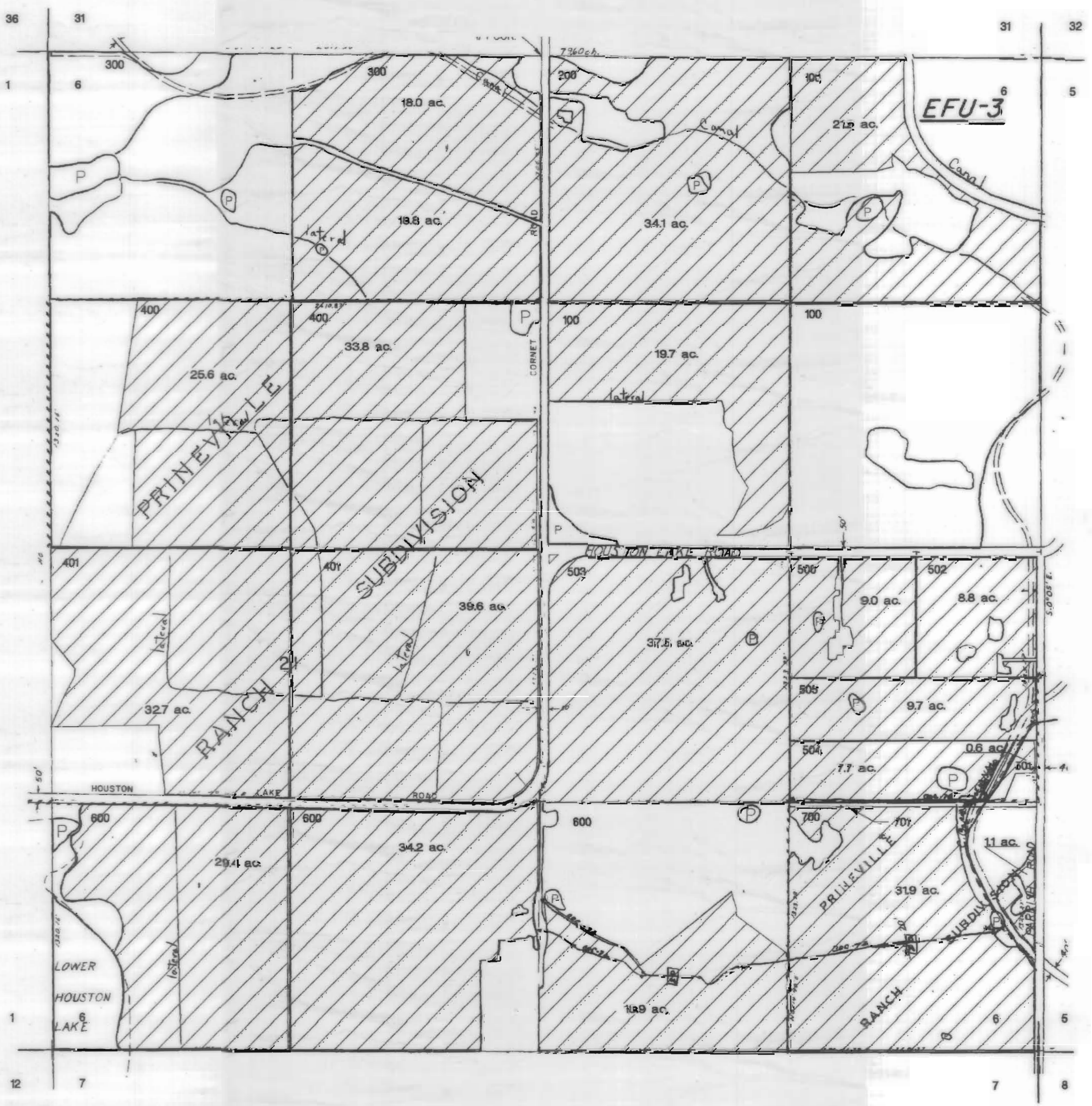


COID 3111 Maps  
not updated to show  
modifications by  
subsequent transfers

CURRENT CERTIFICATE:  
94956

# CROOK COUNTY SEC. 6 T15 S. R15 E. W.M.

SCALE - 1" = 400'



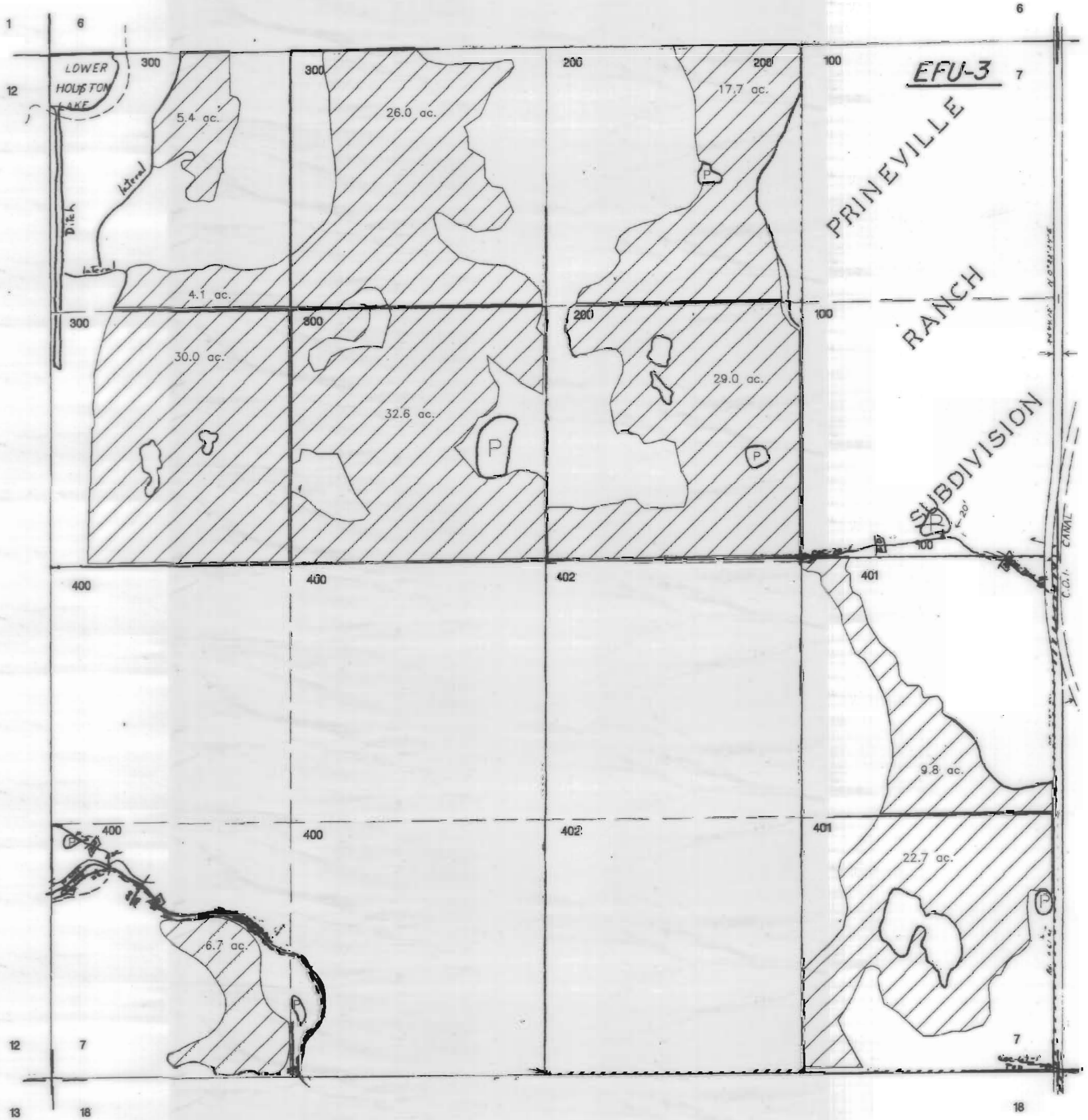


COID 3111 Maps  
not updated to show  
modifications by  
subsequent transfers

CURRENT CERTIFICATE:  
94956

CROOK COUNTY  
SEC. 7 T15 S. R15 E. W.M.

SCALE - 1" = 400'

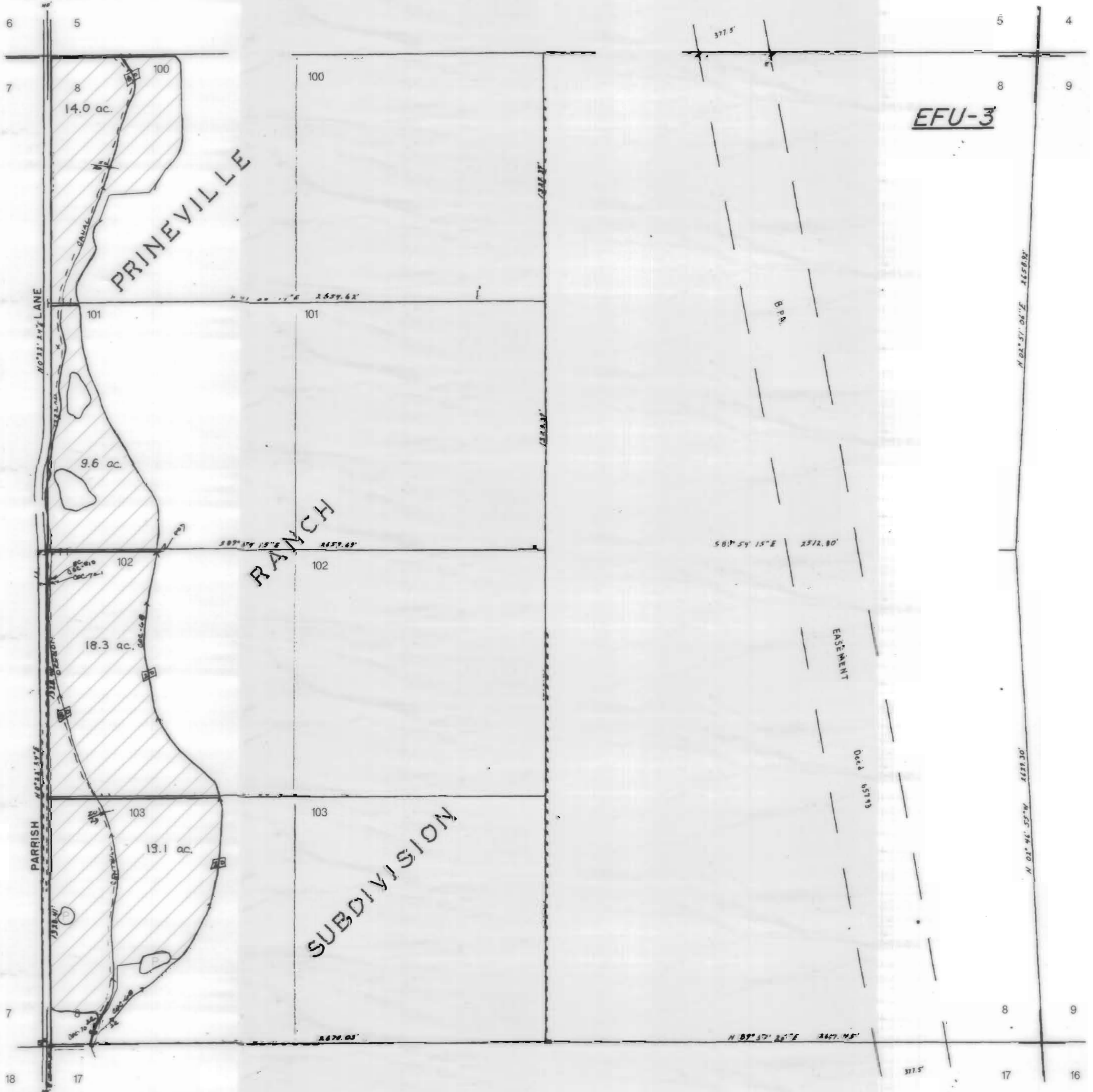


COID 3111 Maps  
not updated to show  
modifications by  
subsequent transfers

CURRENT CERTIFICATE:  
94956

CROOK COUNTY  
SEC. 8 T15 S. R15 E. W.M.

SCALE - 1" = 400'



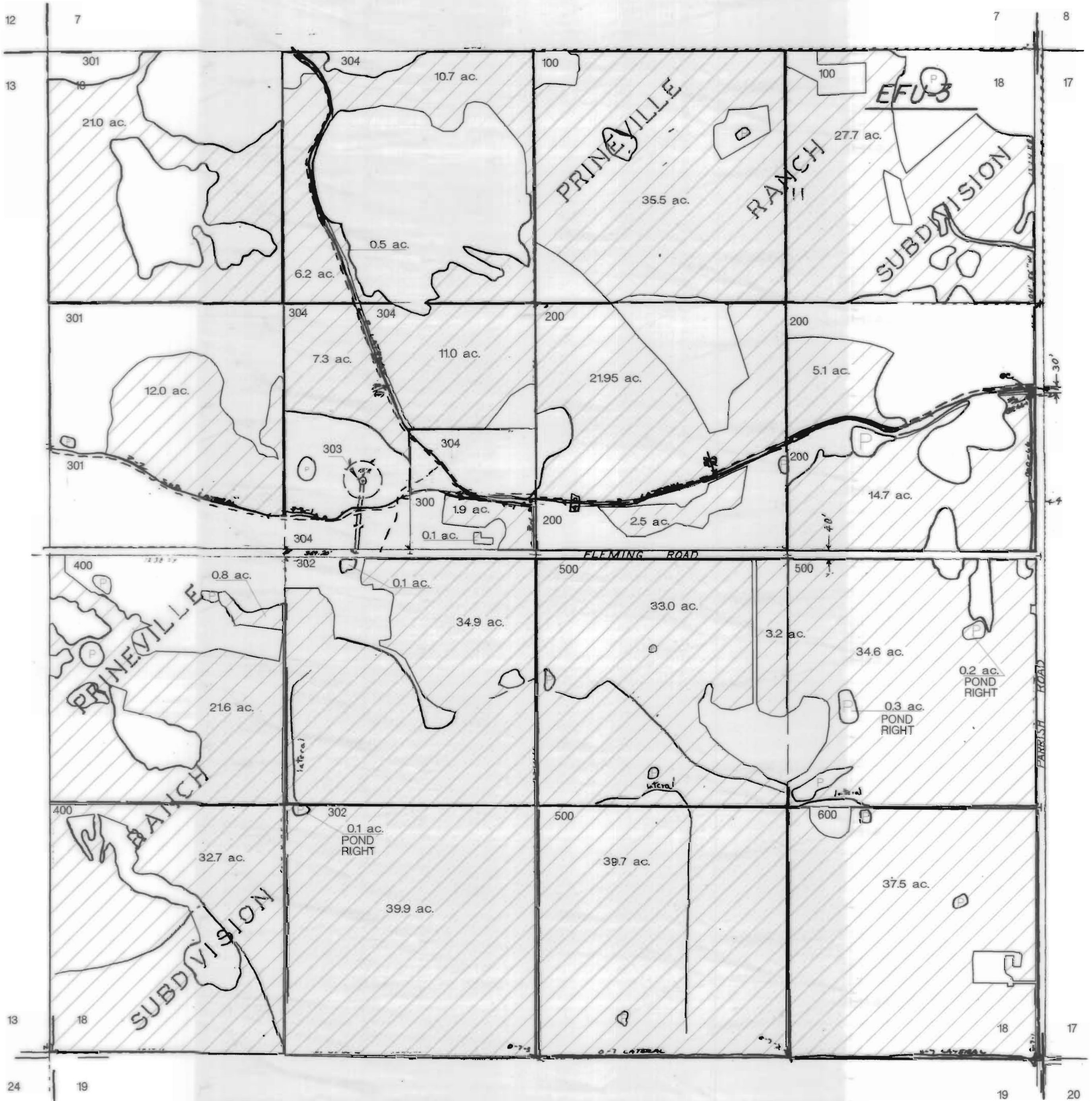


COID 3111 Maps  
not updated to show  
modifications by  
subsequent transfers

CURRENT CERTIFICATE:  
94956

CROOK COUNTY  
SEC. 18 T15 S. R15 E. W.M.

SCALE - 1" = 400'

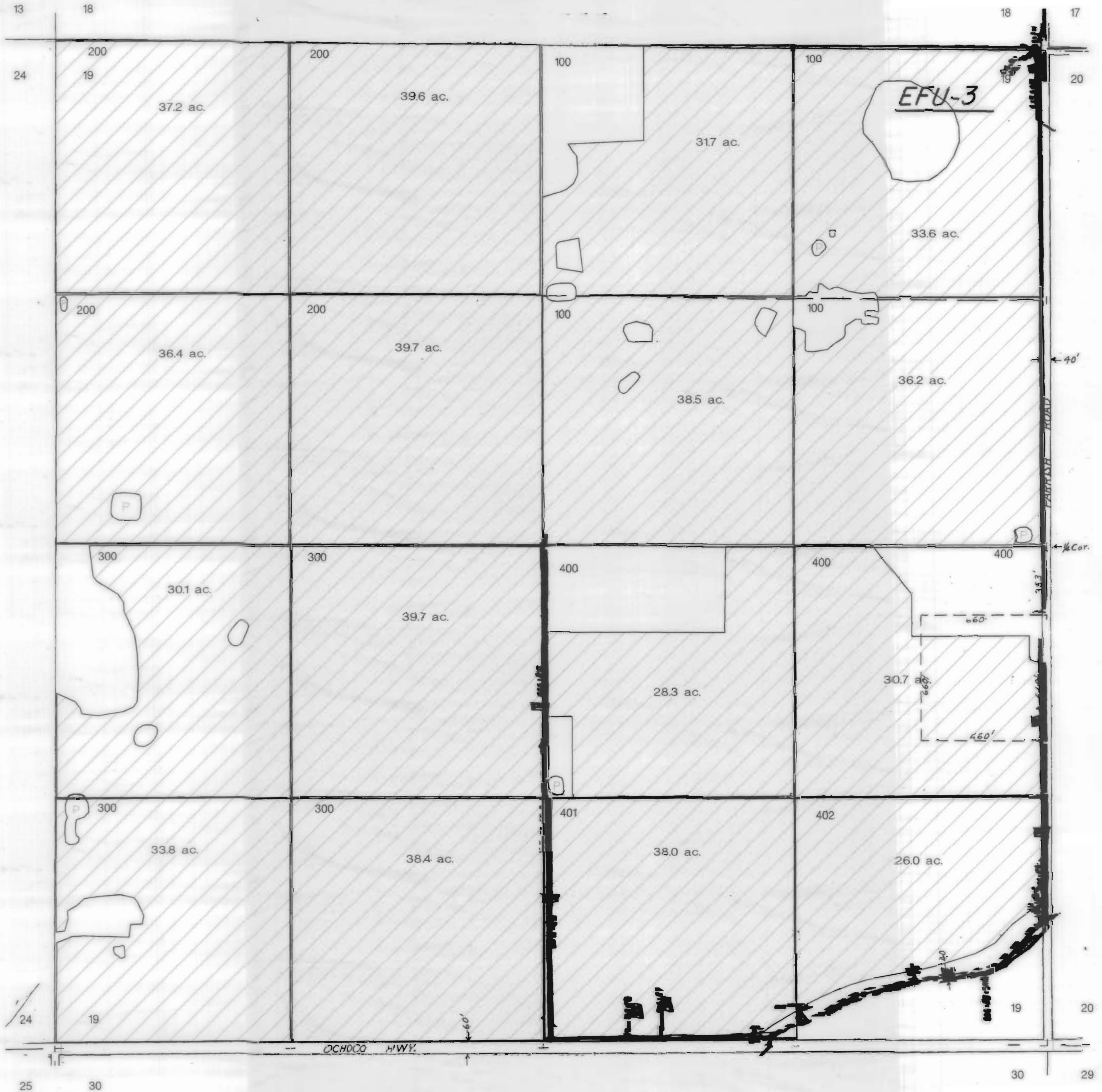


COID 3111 Maps  
not updated to show  
modifications by  
subsequent transfers

CURRENT CERTIFICATE:  
94956

CROOK COUNTY  
SEC. 19 T15 S. R15 E. W.M.

SCALE - 1" = 400'

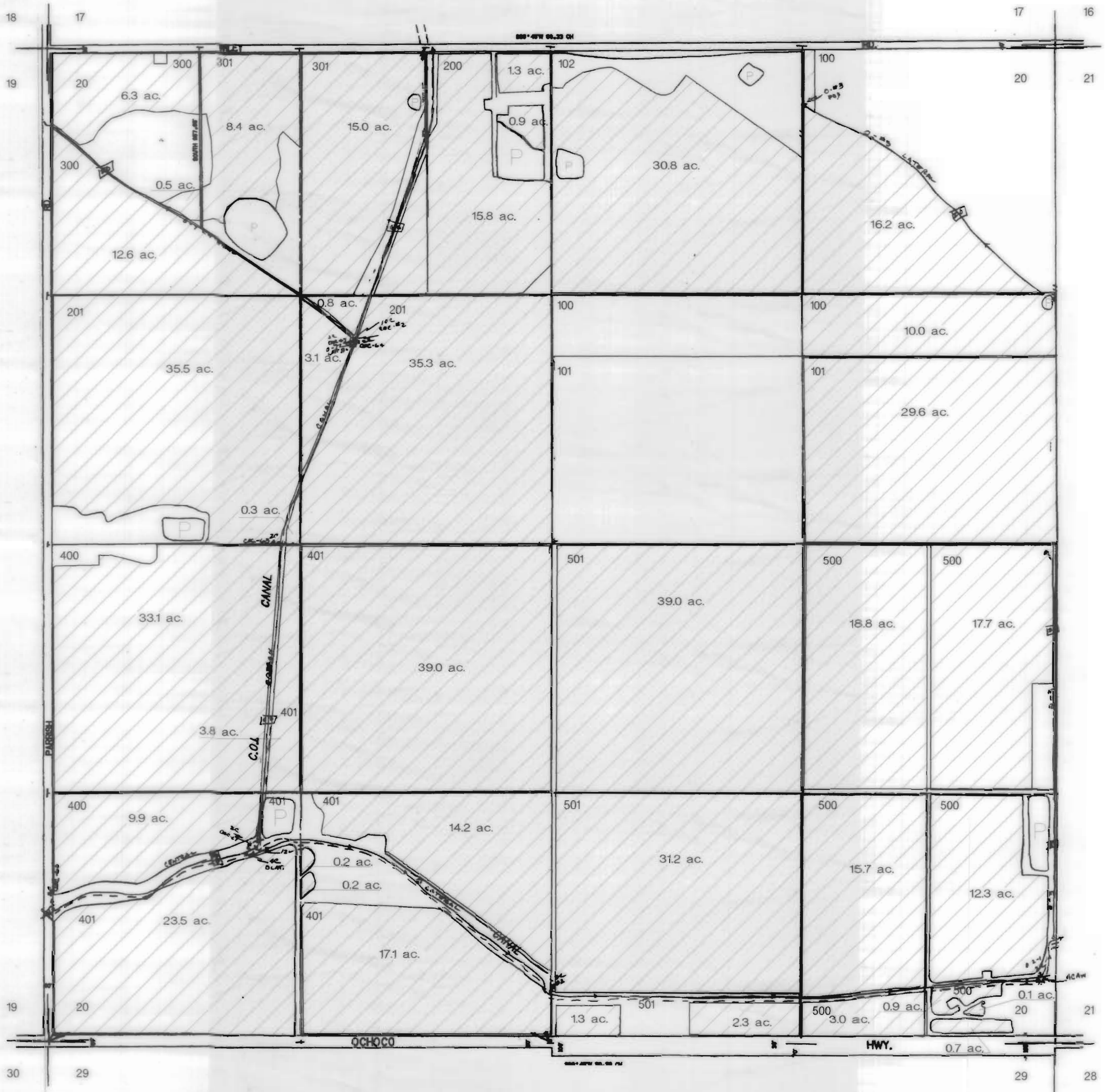


COID 3111 Maps  
not updated to show  
modifications by  
subsequent transfers

CURRENT CERTIFICATE:  
94956

# CROOK COUNTY SEC. 20 T15 S. R15 E. W.M.

SCALE - 1" = 400'



COID 3111 Maps  
not updated to show  
modifications by  
subsequent transfers

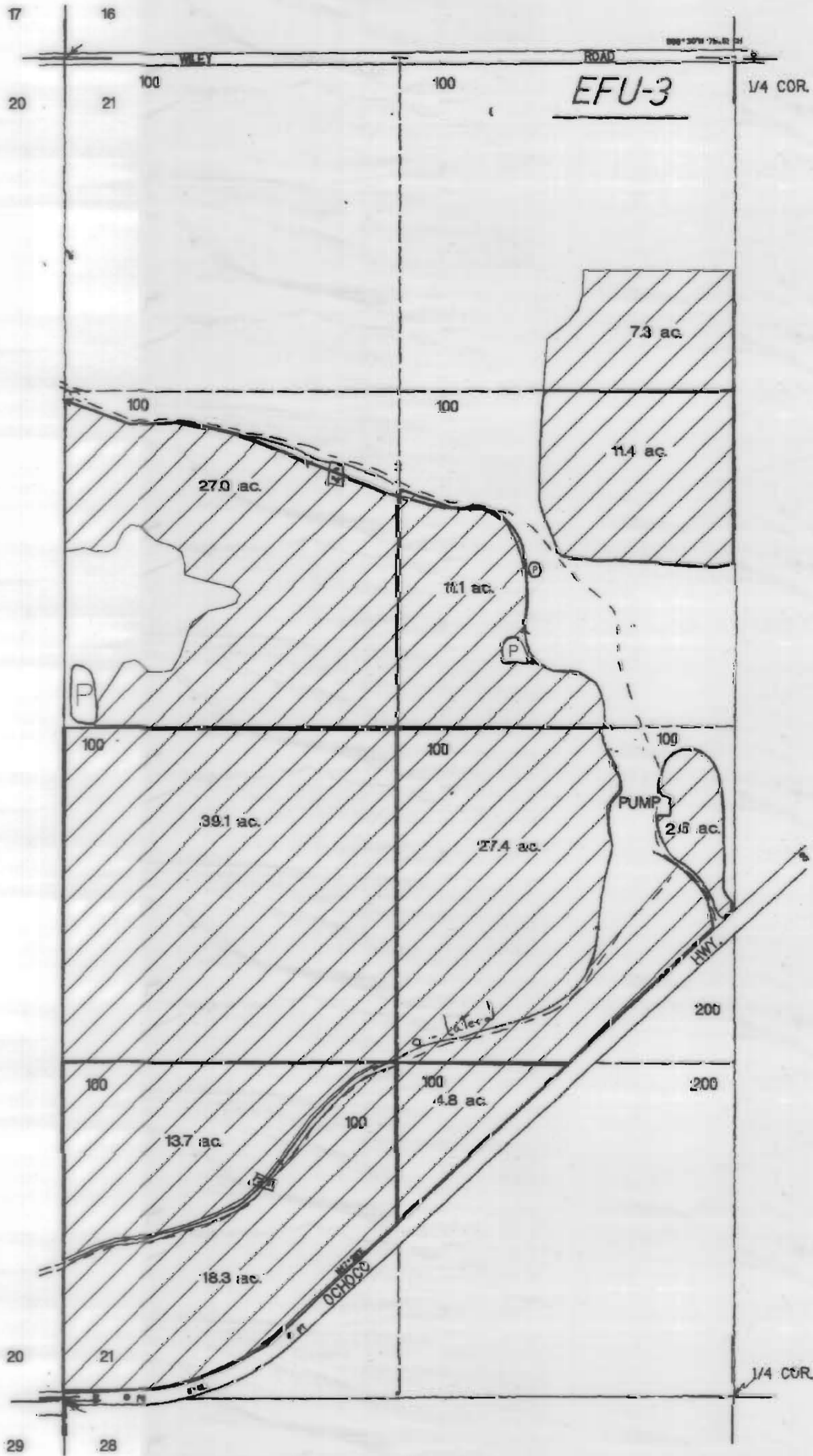
CURRENT CERTIFICATE:  
94956

# CROOK COUNTY SEC. 21 T15 S. R15 E. W.M.

SCALE - 1" = 400'



WEST HALF

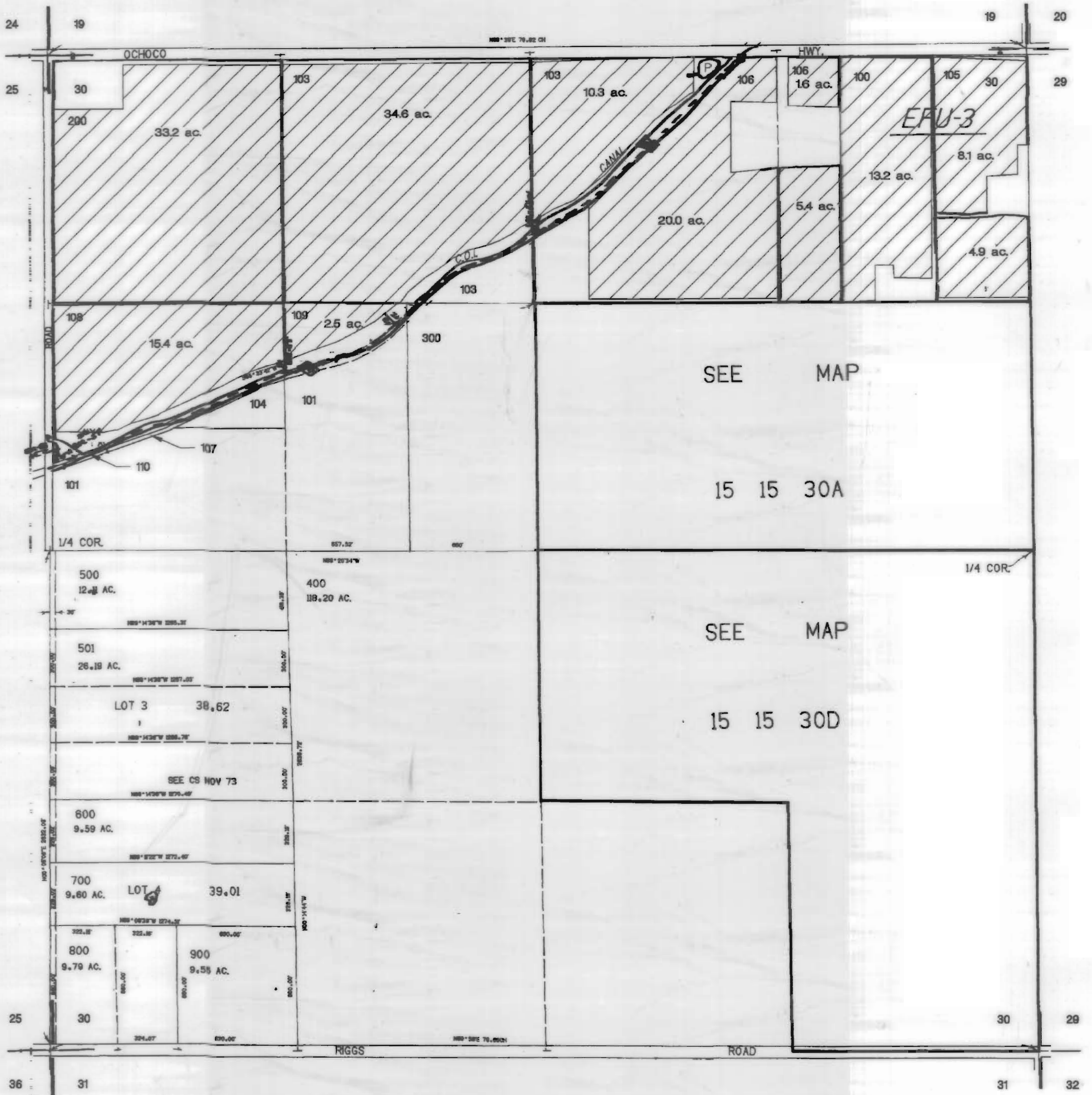


COID 3111 Maps  
not updated to show  
modifications by  
subsequent transfers

CURRENT CERTIFICATE:  
94956

# CROOK COUNTY SEC. 30 T15 S. R15 E. W.M.

SCALE - 1" = 400'



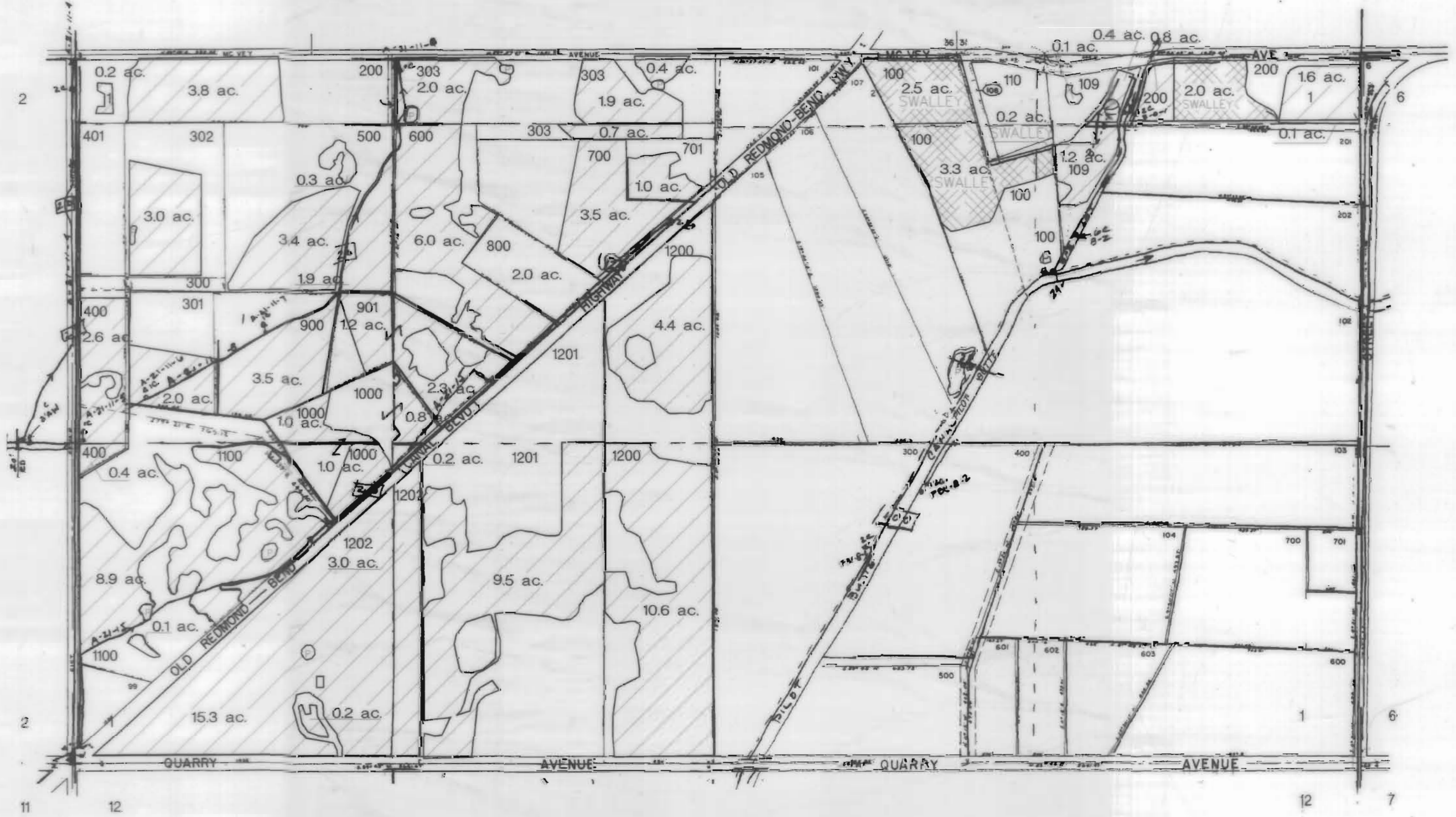


COID 3111 Maps  
not updated to show  
modifications by  
subsequent transfers

CURRENT CERTIFICATE:  
94956

DESCHUTES COUNTY  
SEC. 1 T16 S. R12 E. W.M.

SCALE - 1" = 400'

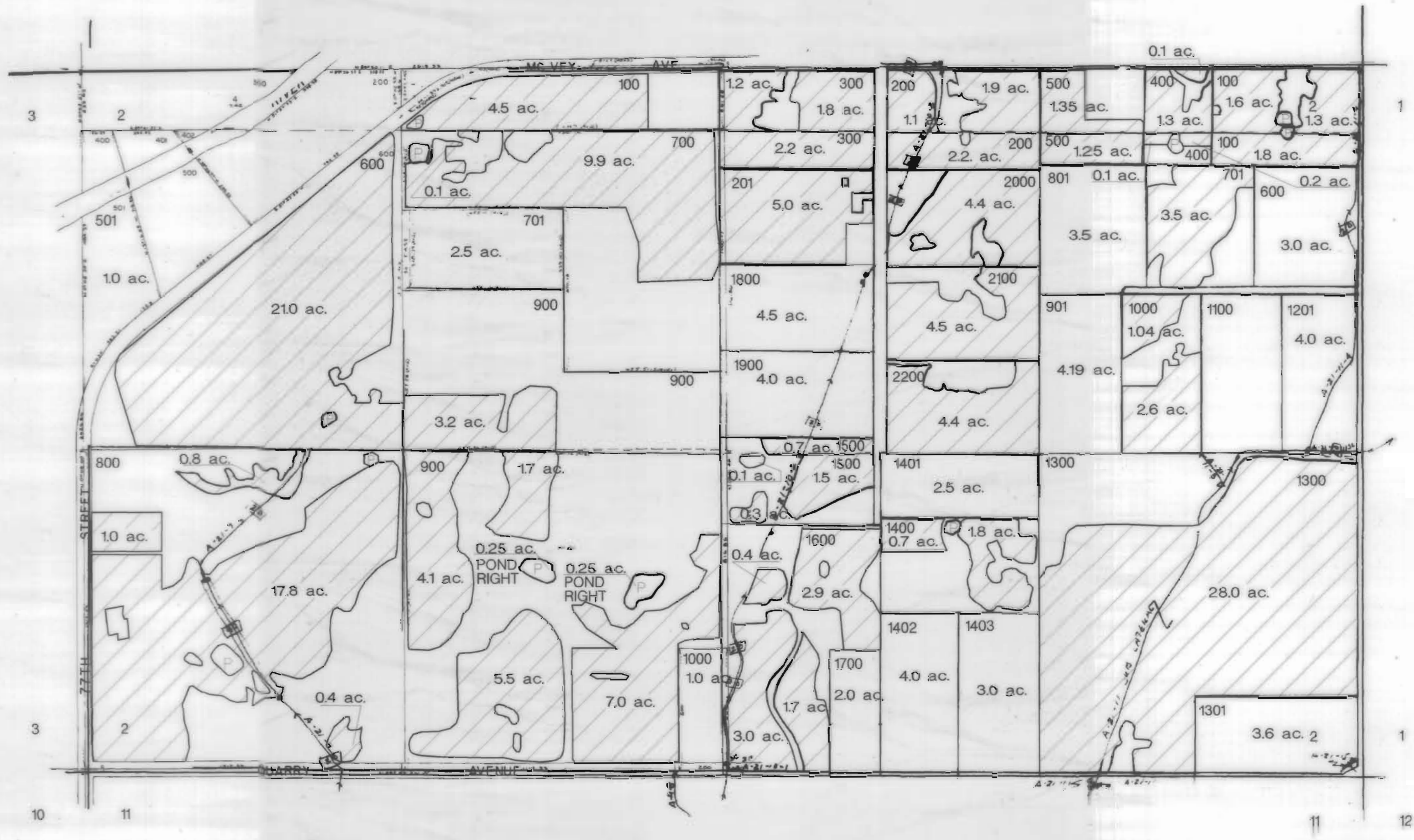


COID 3111 Maps  
not updated to show  
modifications by  
subsequent transfers

CURRENT CERTIFICATE:  
94956

DESCHUTES COUNTY  
SEC. 2 T16 S. R12 E. W.M.

SCALE - 1" = 400'

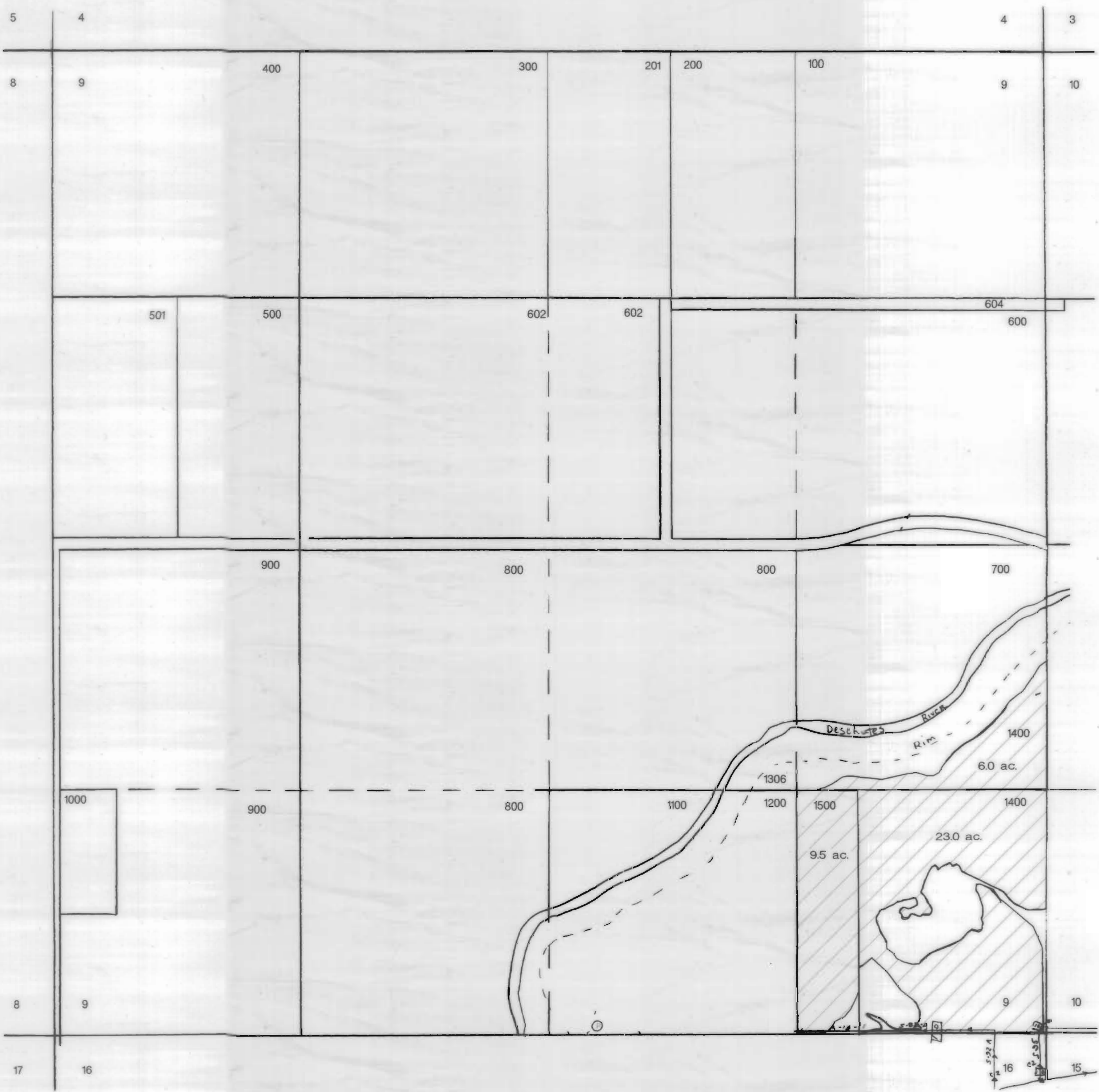


COID 3111 Maps  
not updated to show  
modifications by  
subsequent transfers

CURRENT CERTIFICATE:  
94956

# DESCHUTES COUNTY SEC. 9 T16 S. R12 E. W.M.

SCALE - 1" = 400'

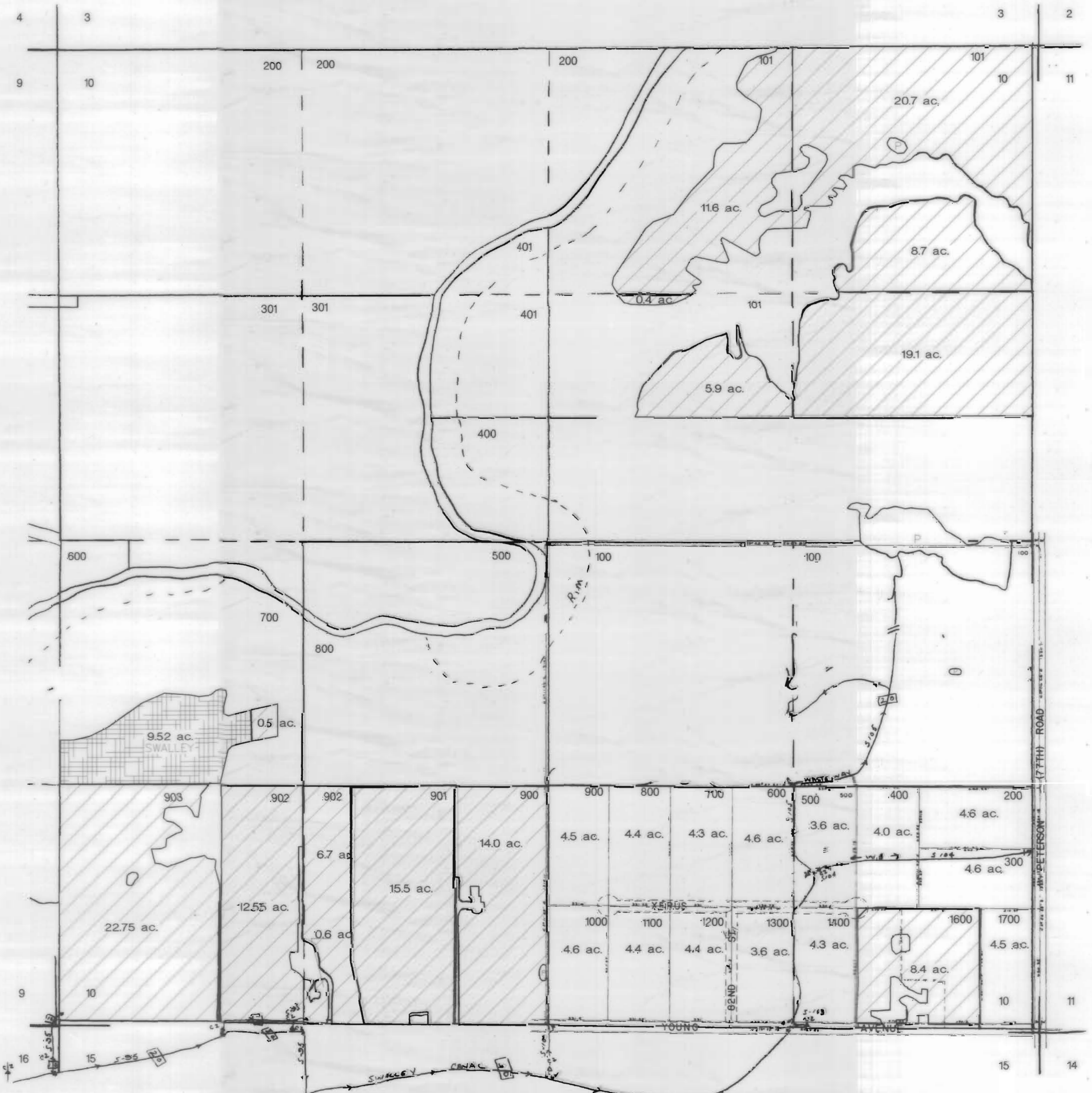


COID 3111 Maps  
not updated to show  
modifications by  
subsequent transfers

CURRENT CERTIFICATE:  
94956

DESCHUTES COUNTY  
SEC. 10 T16 S. R12 E. W.M.

SCALE - 1" = 400'

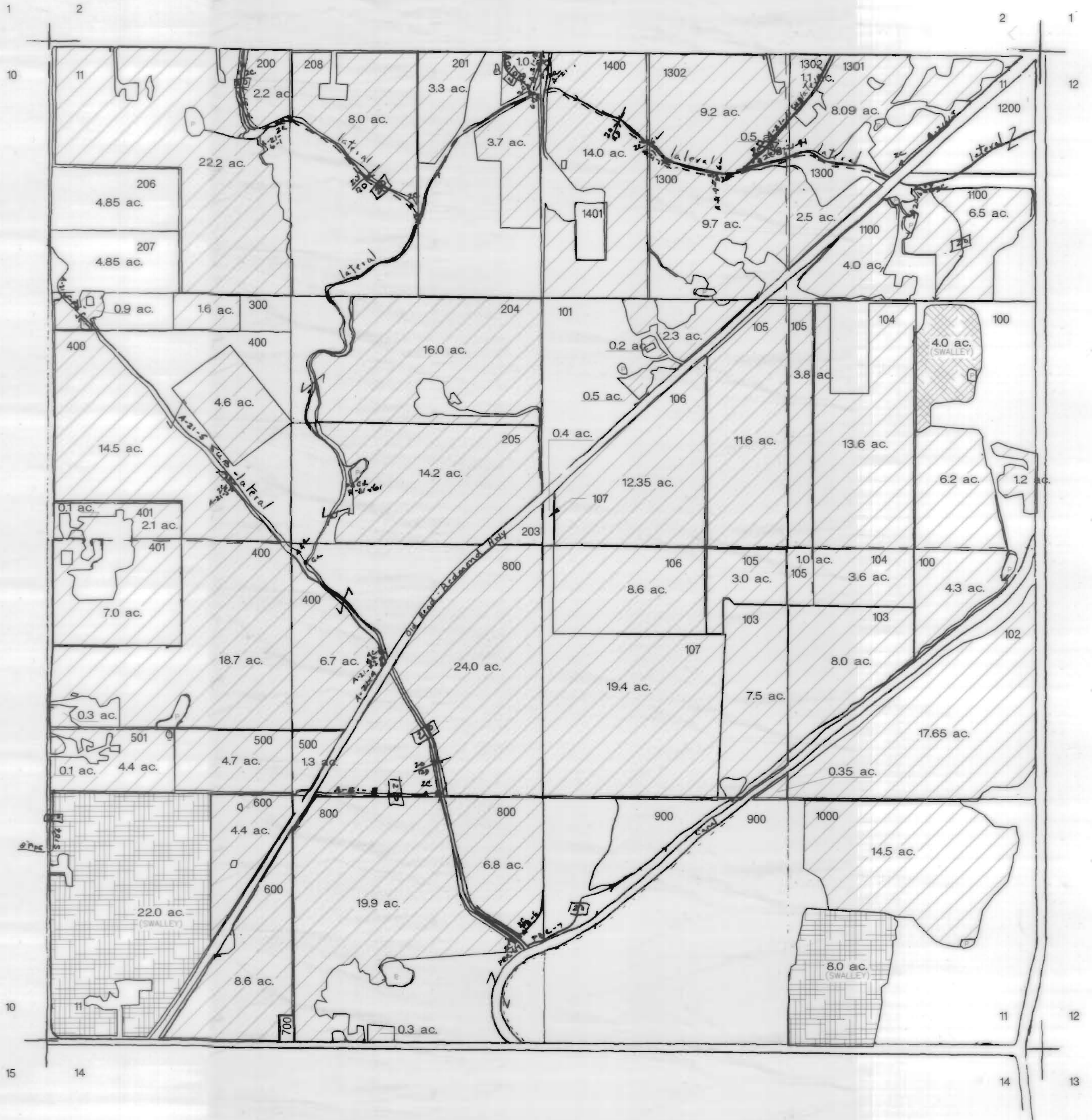


COID 3111 Maps  
not updated to show  
modifications by  
subsequent transfers

CURRENT CERTIFICATE:  
94956

DESCHUTES COUNTY  
SEC. 11 T16 S. R12 E. W.M.

SCALE - 1" = 400'

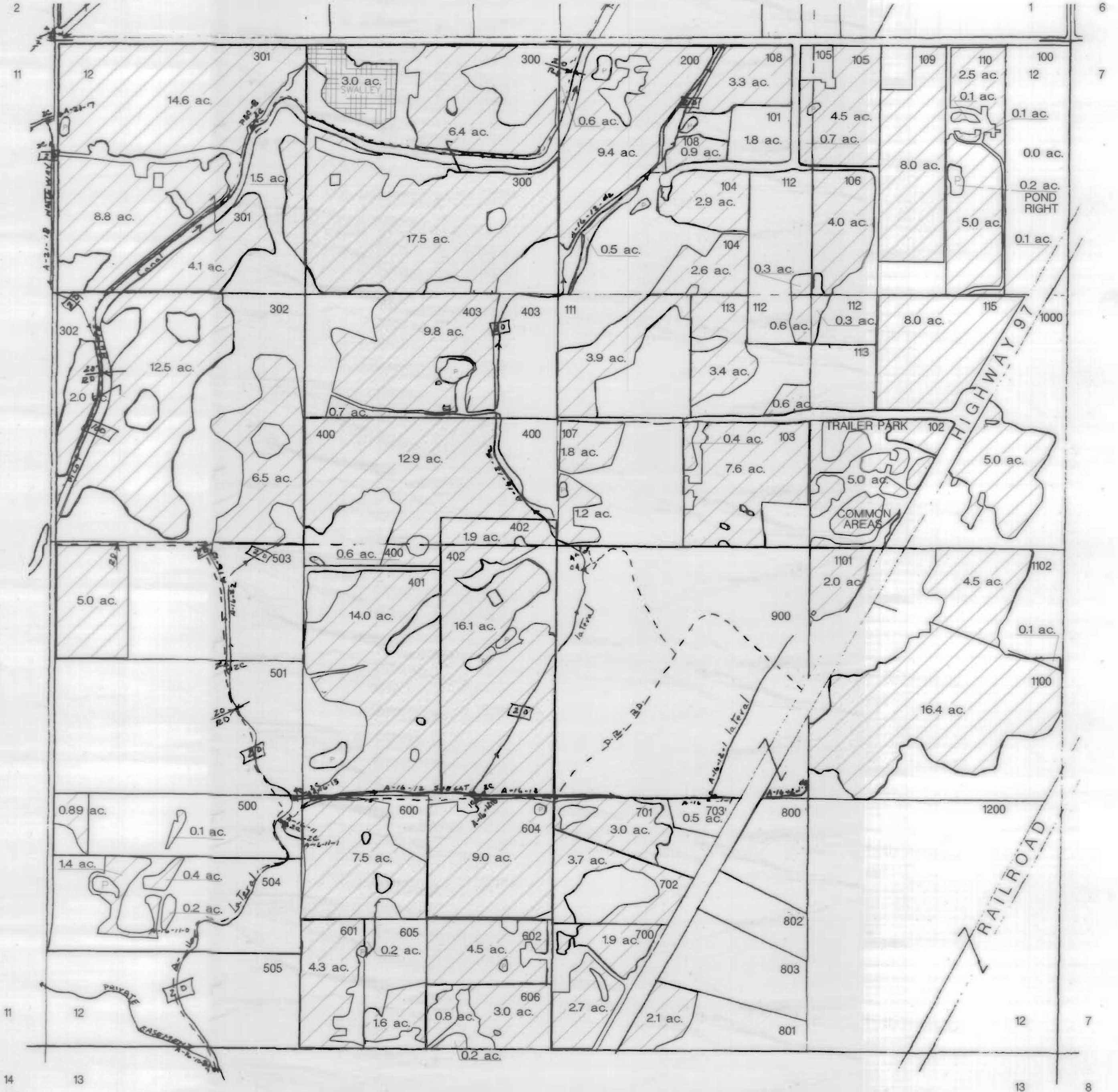


COID 3111 Maps  
not updated to show  
modifications by  
subsequent transfers

CURRENT CERTIFICATE:  
94956

DESCHUTES COUNTY  
SEC. 12 T16 S. R12 E. W.M.

SCALE - 1" = 400'

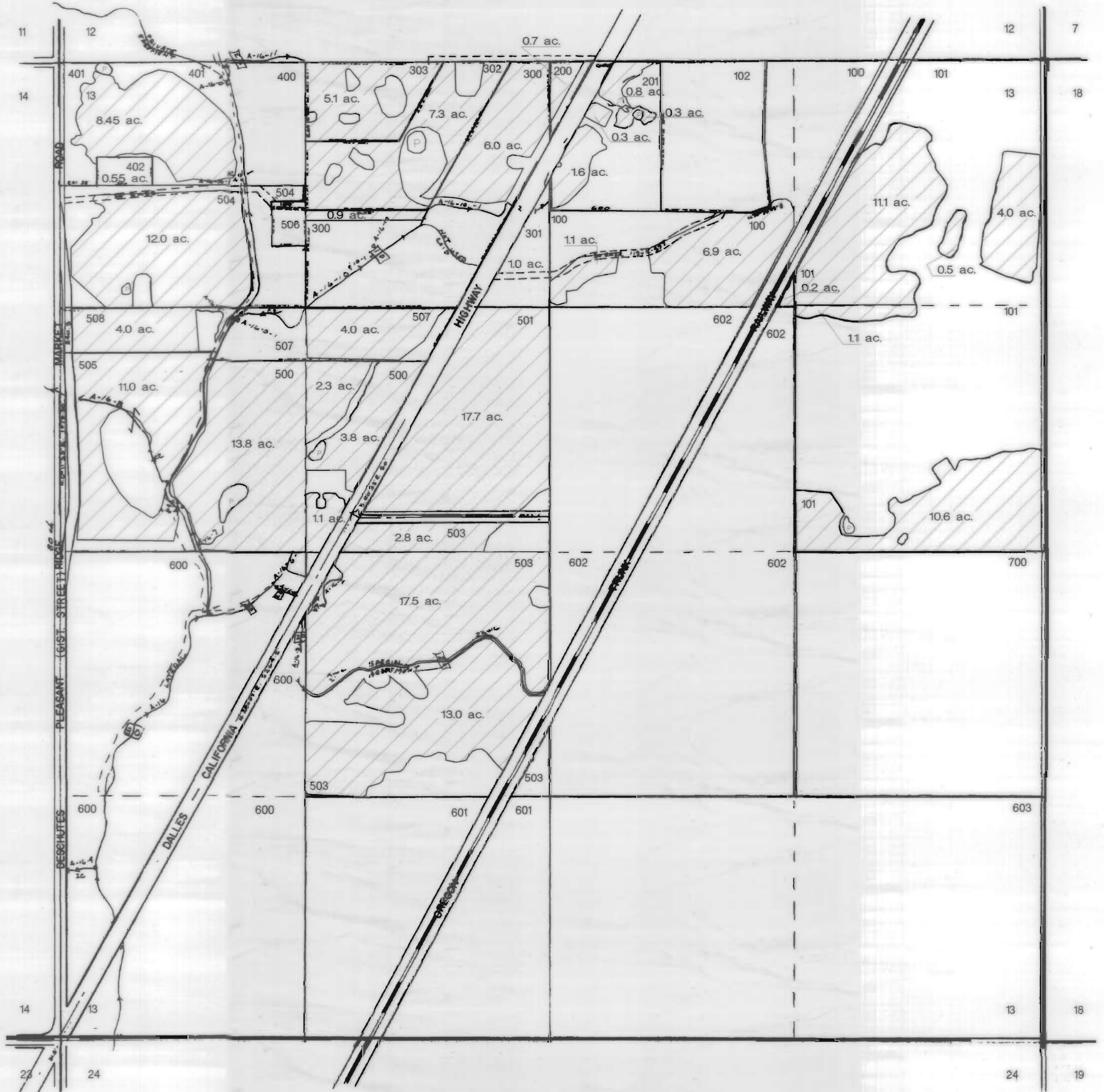


**COID 3111 Maps**  
not updated to show  
modifications by  
subsequent transfers

CURRENT CERTIFICATE:  
94956

DESCHUTES COUNTY  
SEC. 13 T16 S. R12 E. W.M.

SCALE - 1" = 400'

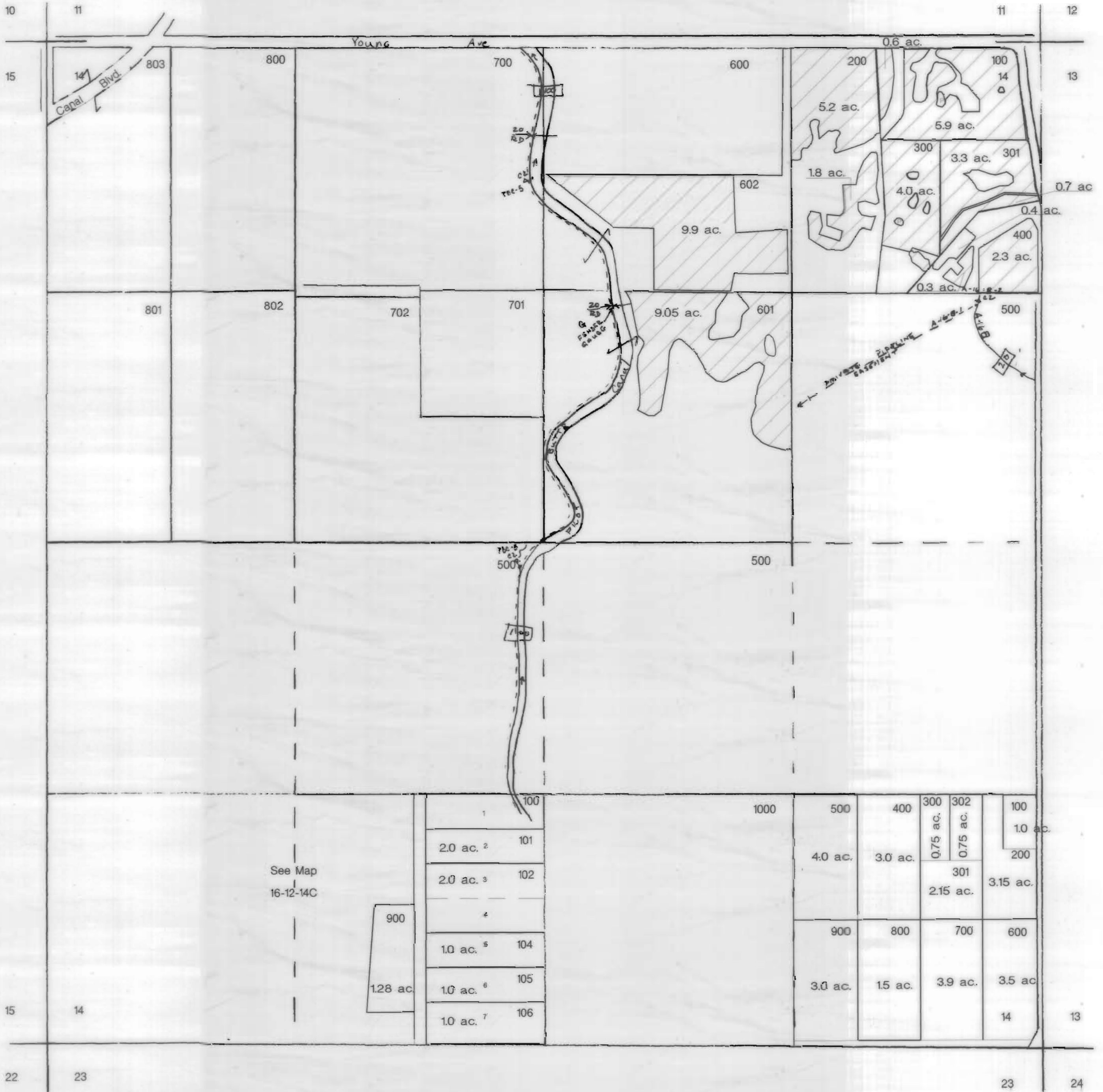


**COID 3111 Maps**  
 not updated to show  
 modifications by  
 subsequent transfers

CURRENT CERTIFICATE:  
 94956

DESCHUTES COUNTY  
 SEC. 14 T16 S. R12 E. W.M.

SCALE - 1" = 400'



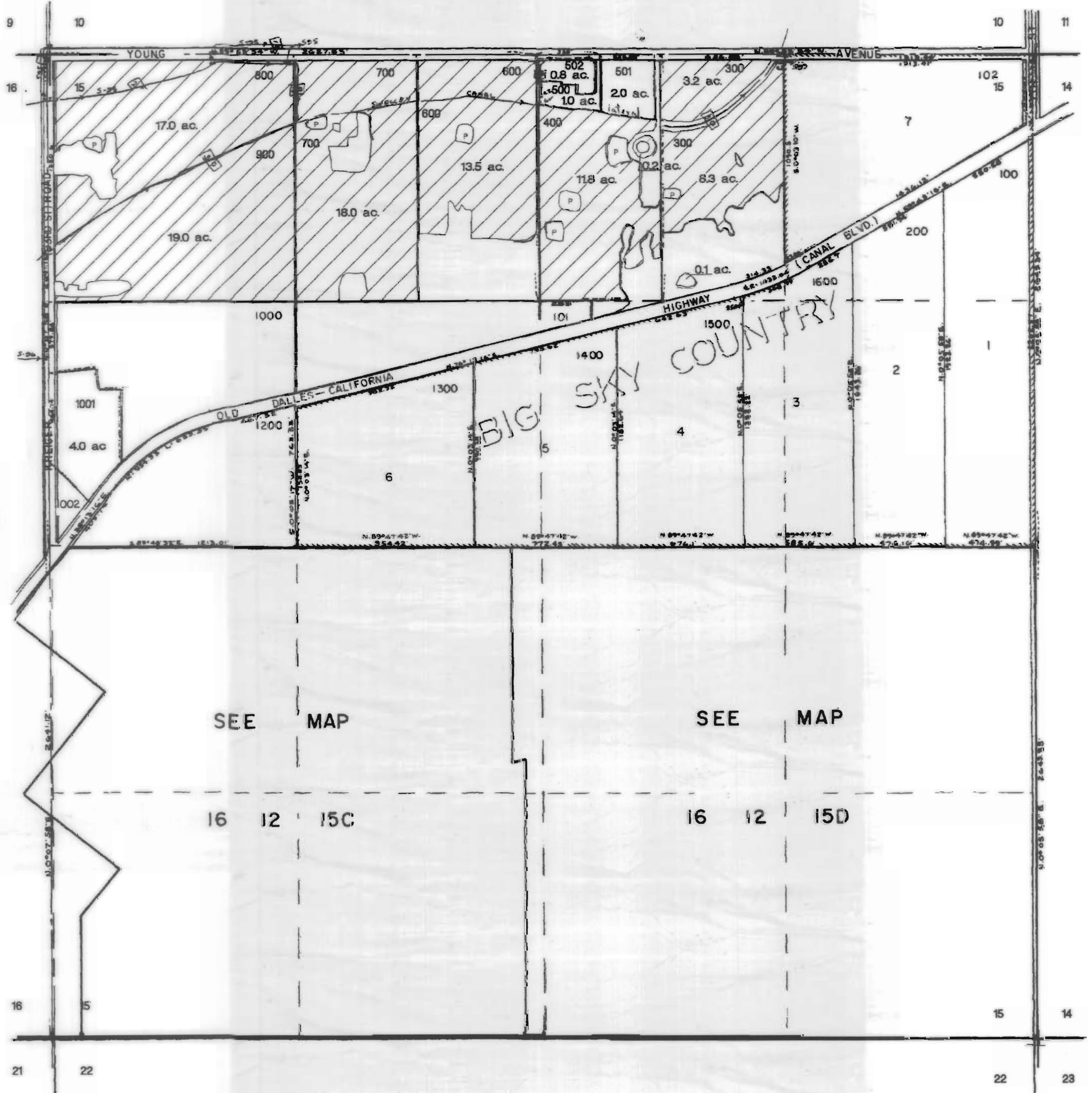


COID 3111 Maps  
not updated to show  
modifications by  
subsequent transfers

CURRENT CERTIFICATE:  
94956

# DESCHUTES COUNTY SEC. 15 T16 S. R12 E. W.M.

SCALE - 1" = 400'

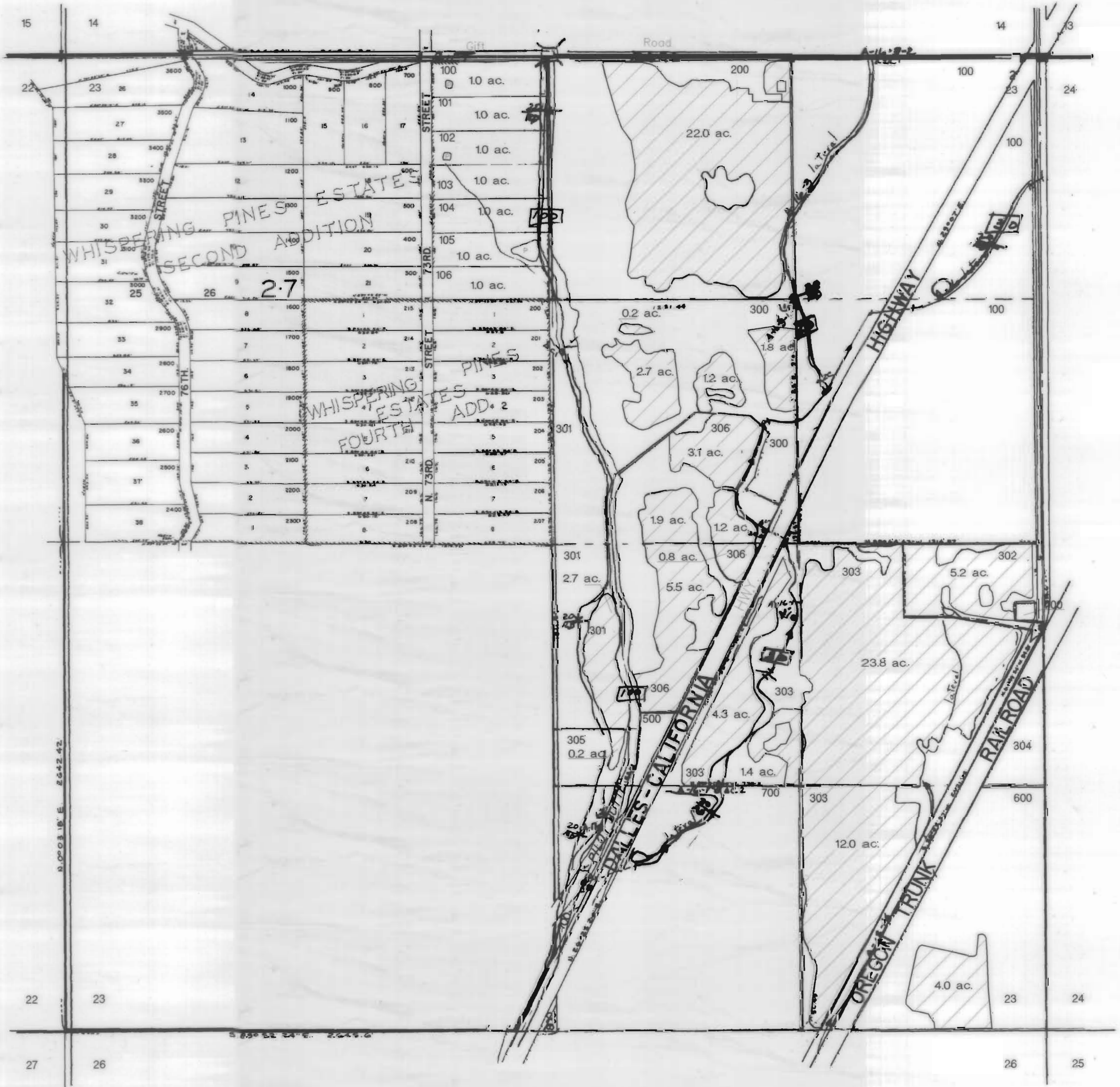


COID 3111 Maps  
not updated to show  
modifications by  
subsequent transfers

CURRENT CERTIFICATE:  
94956

DESCHUTES COUNTY  
SEC. 23 T16 S. R12 E. W.M.

SCALE - 1" = 400'



**COID 3111 Maps**  
not updated to show  
modifications by  
subsequent transfers

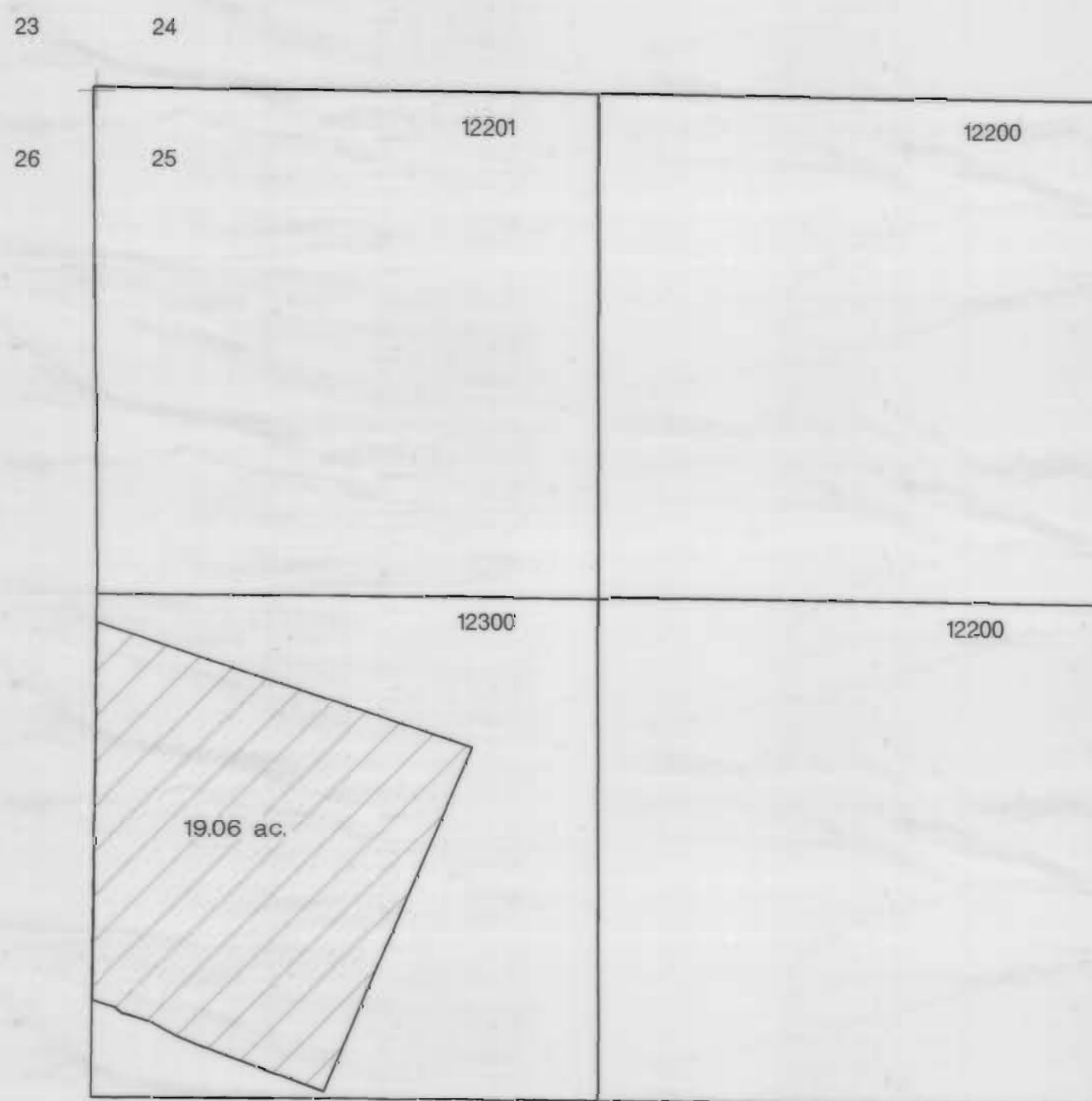
CURRENT CERTIFICATE:  
94956

DESCHUTES COUNTY  
SEC. 25 T16 S. R12 E. W.M.

SCALE - 1" = 400'



NW QUARTER



# DESCHUTES COUNTY SEC. 26 T16 S. R12 E. W.M.

SCALE - 1" = 400'



COID 3111 Maps  
not updated to show  
modifications by  
subsequent transfers

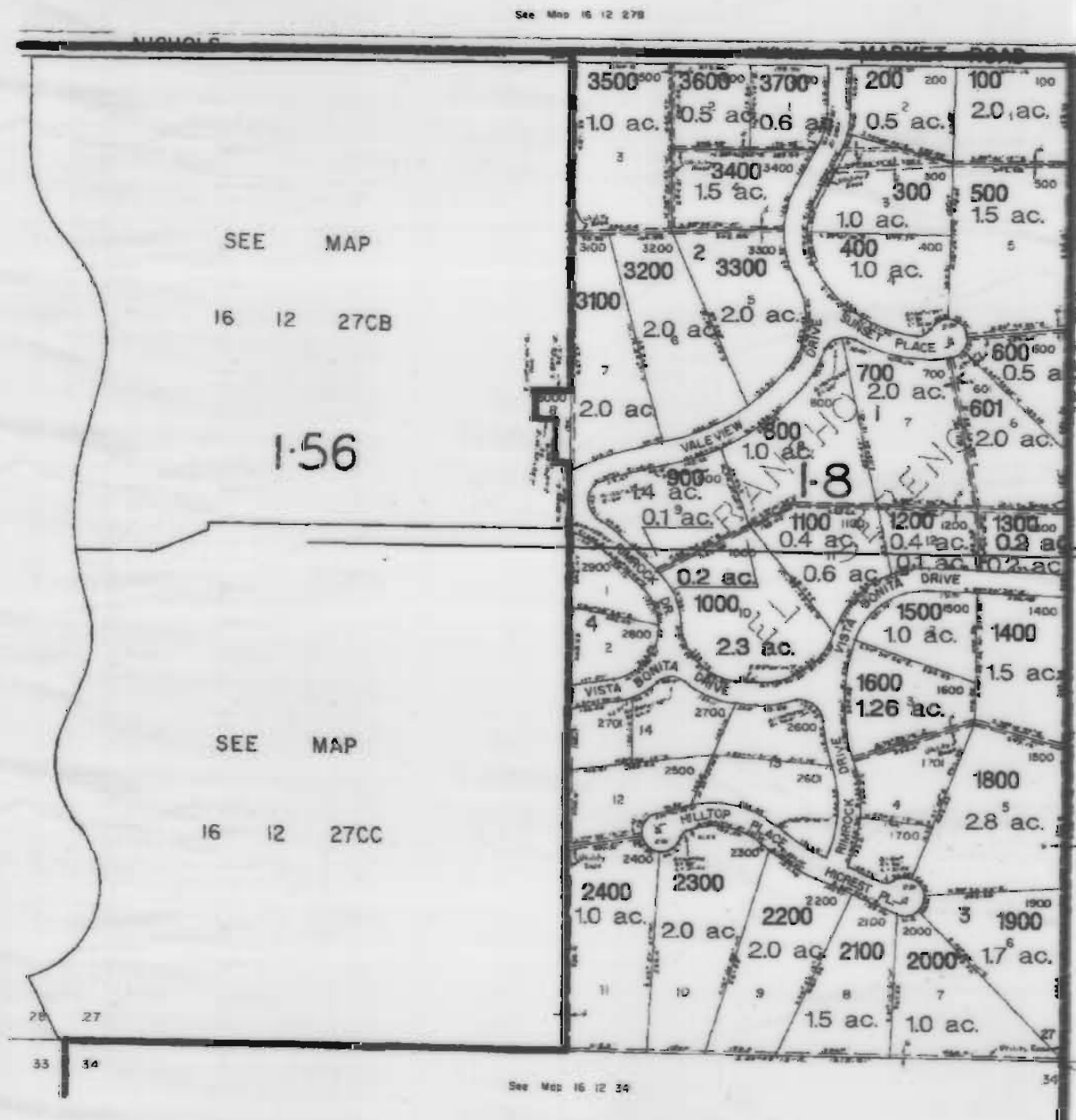
CURRENT CERTIFICATE:  
94956

DESCHUTES COUNTY  
SEC. 27 T16 S. R12 E. W.M.

SCALE - 1" = 400'



SOUTHWEST QUARTER



COID 3111 Maps  
not updated to show  
modifications by  
subsequent transfers

CURRENT CERTIFICATE:  
94956

# DESCHUTES COUNTY SEC. 28 T16 S. R12 E. W.M.

SCALE - 1" = 400'

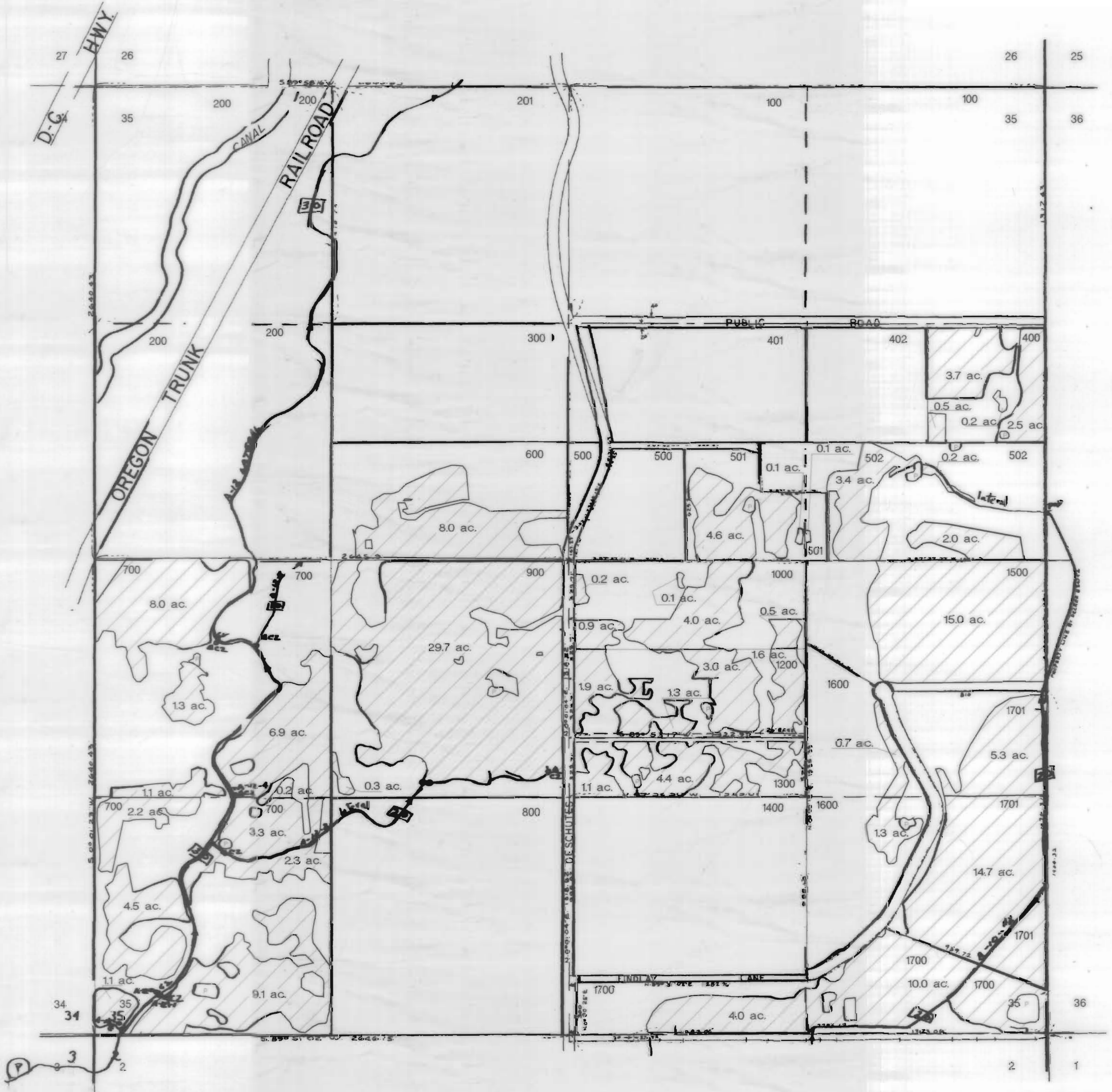


COID 3111 Maps  
not updated to show  
modifications by  
subsequent transfers

CURRENT CERTIFICATE:  
94956

DESCHUTES COUNTY  
SEC. 35 T16 S. R12 E. W.M.

SCALE - 1" = 400'



**COID 3111 Maps**  
not updated to show  
modifications by  
subsequent transfers

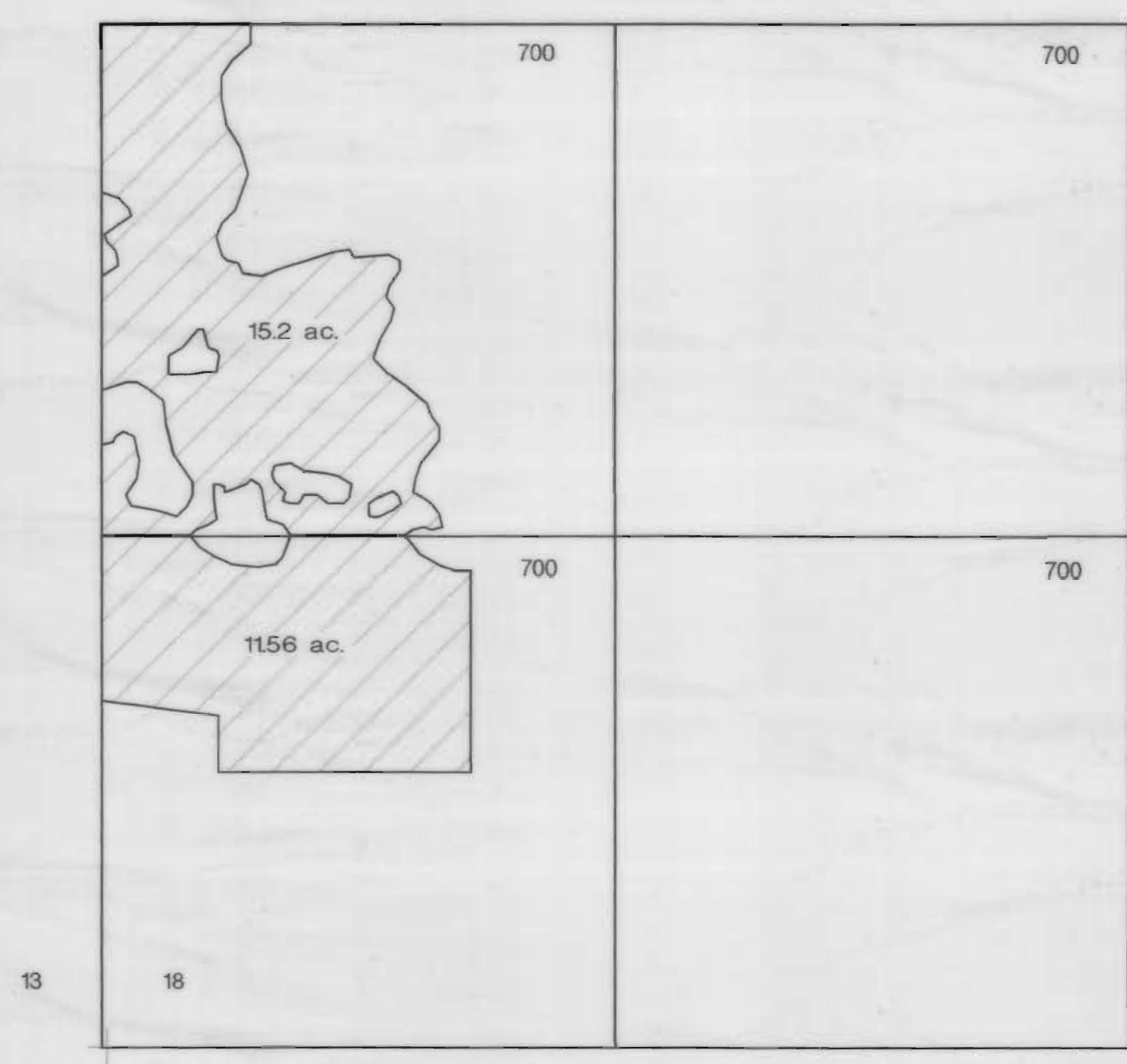
CURRENT CERTIFICATE:  
94956

DESCHUTES COUNTY  
SEC. 18 T16 S. R13 E. W.M.

SCALE - 1" = 400'



SW QUARTER



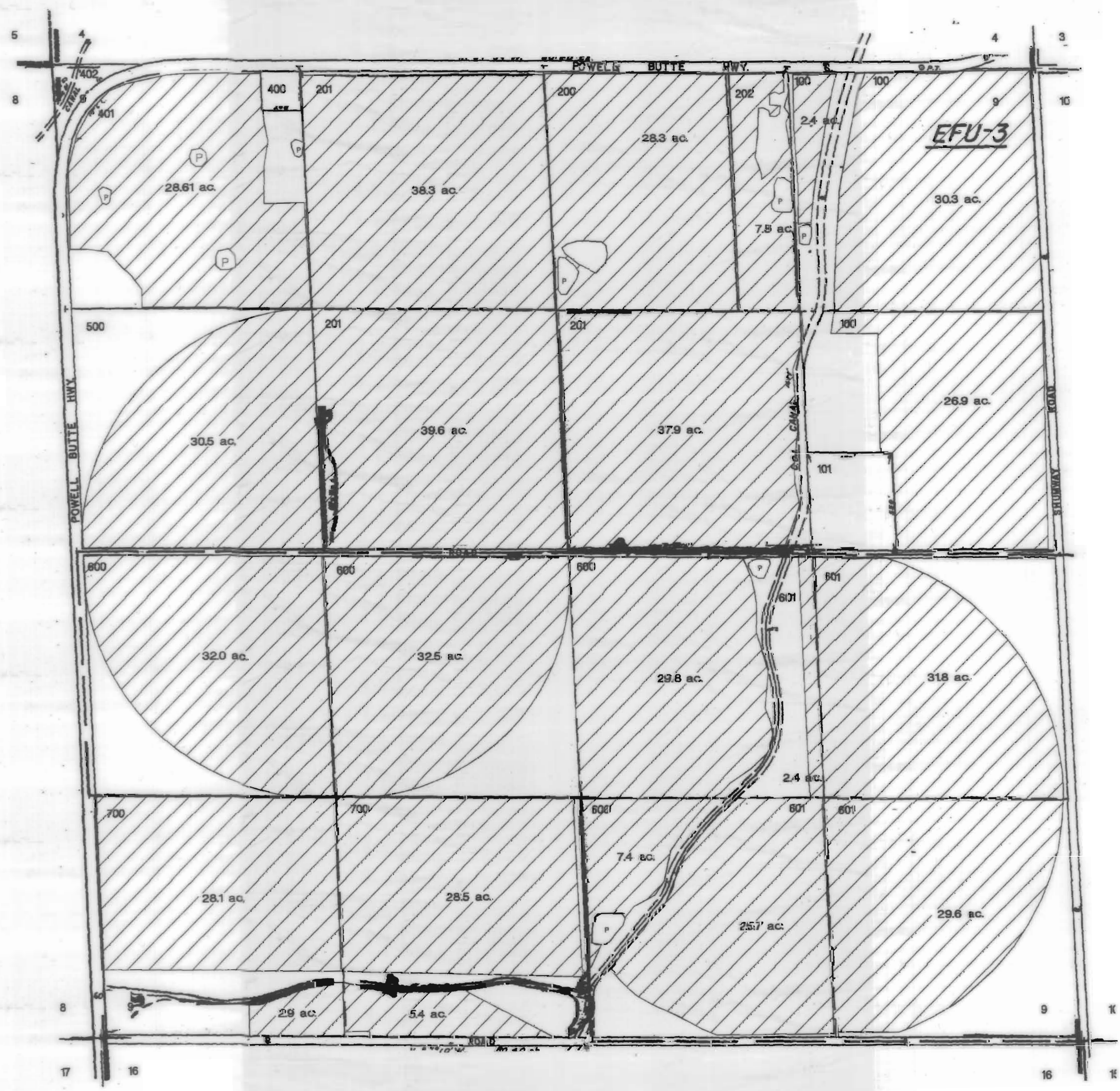


COID 3111 Maps  
not updated to show  
modifications by  
subsequent transfers

CURRENT CERTIFICATE:  
94956

# CROOK COUNTY SEC. 9 T16 S. R14 E. W.M.

SCALE - 1" = 400'



**COID 3111 Maps**  
not updated to show  
modifications by  
subsequent transfers

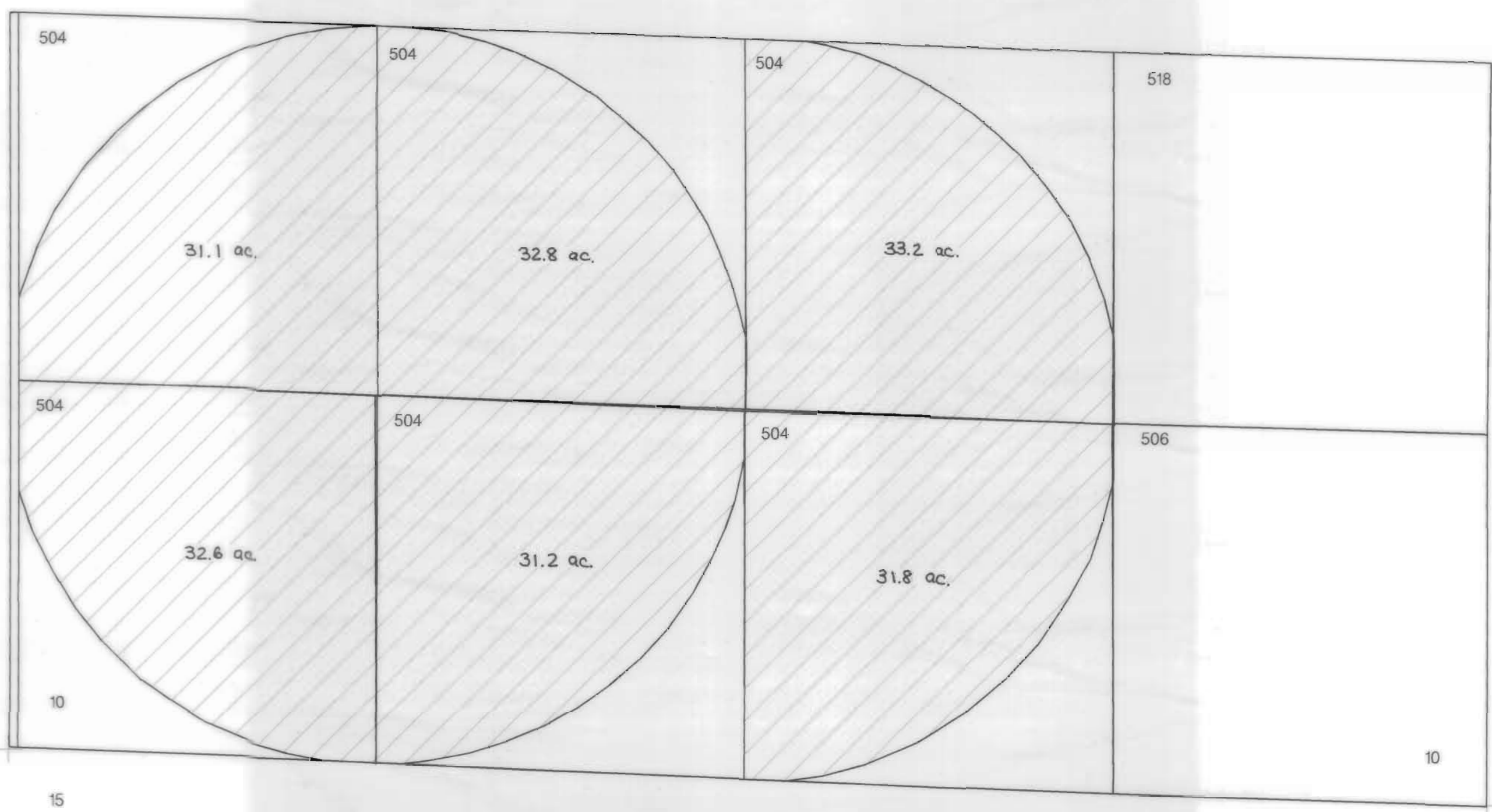
CURRENT CERTIFICATE:  
94956

# CROOK COUNTY SEC. 10 T16 S. R14 E. W.M.

SCALE - 1" = 400'



SOUTH HALF



9

10

16

15

10

11

15

14

**COID 3111 Maps**  
not updated to show  
modifications by  
subsequent transfers

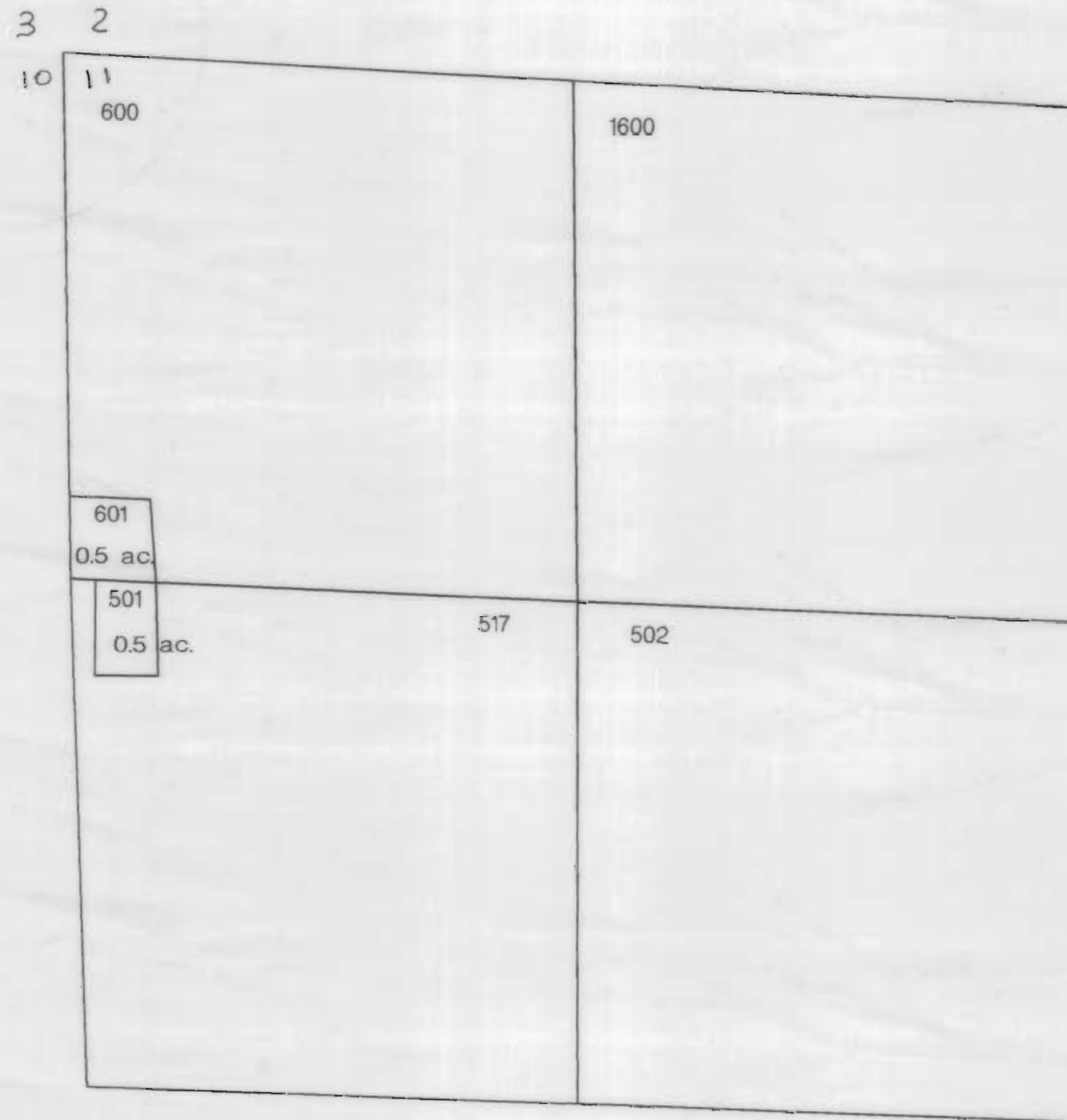
CURRENT CERTIFICATE:  
94956

CROOK COUNTY  
SEC. 11 T16 S. R14 E. W.M.

SCALE - 1" = 400'



NW QUARTER

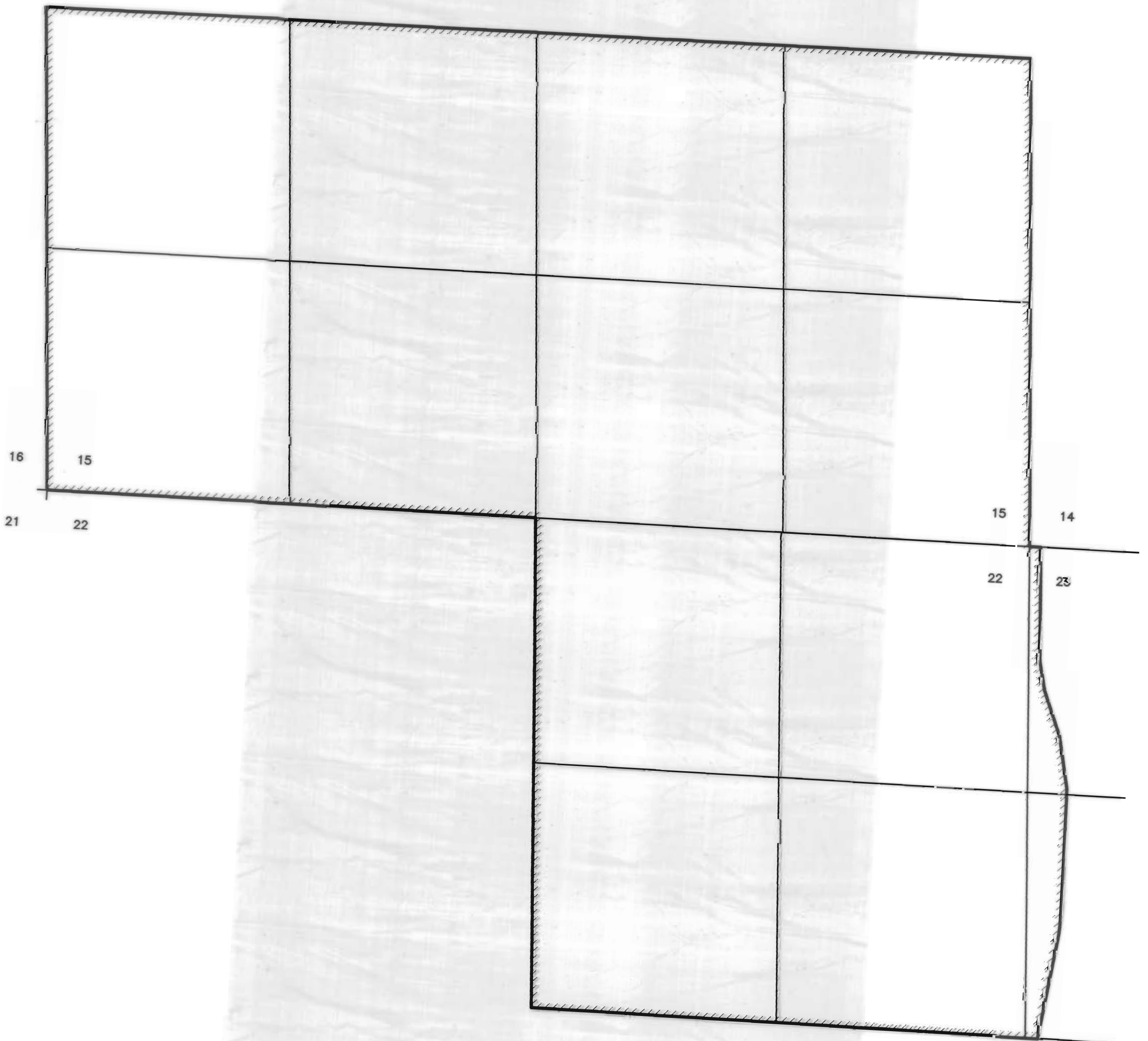


CROID 3111 Maps  
not updated to show  
modifications by  
subsequent transfers

CURRENT CERTIFICATE:  
94956

CROOK COUNTY  
T16S. R14E. W.M.  
SCALE - 1" = 400'  
N↑

INCLUDES PORTIONS OF SECTIONS 15, 22 AND 23  
POWELL BUTTE VIEW ESTATES BOUNDARY



C.O.D. 3111 Maps  
not updated to show  
modifications by  
subsequent transfers

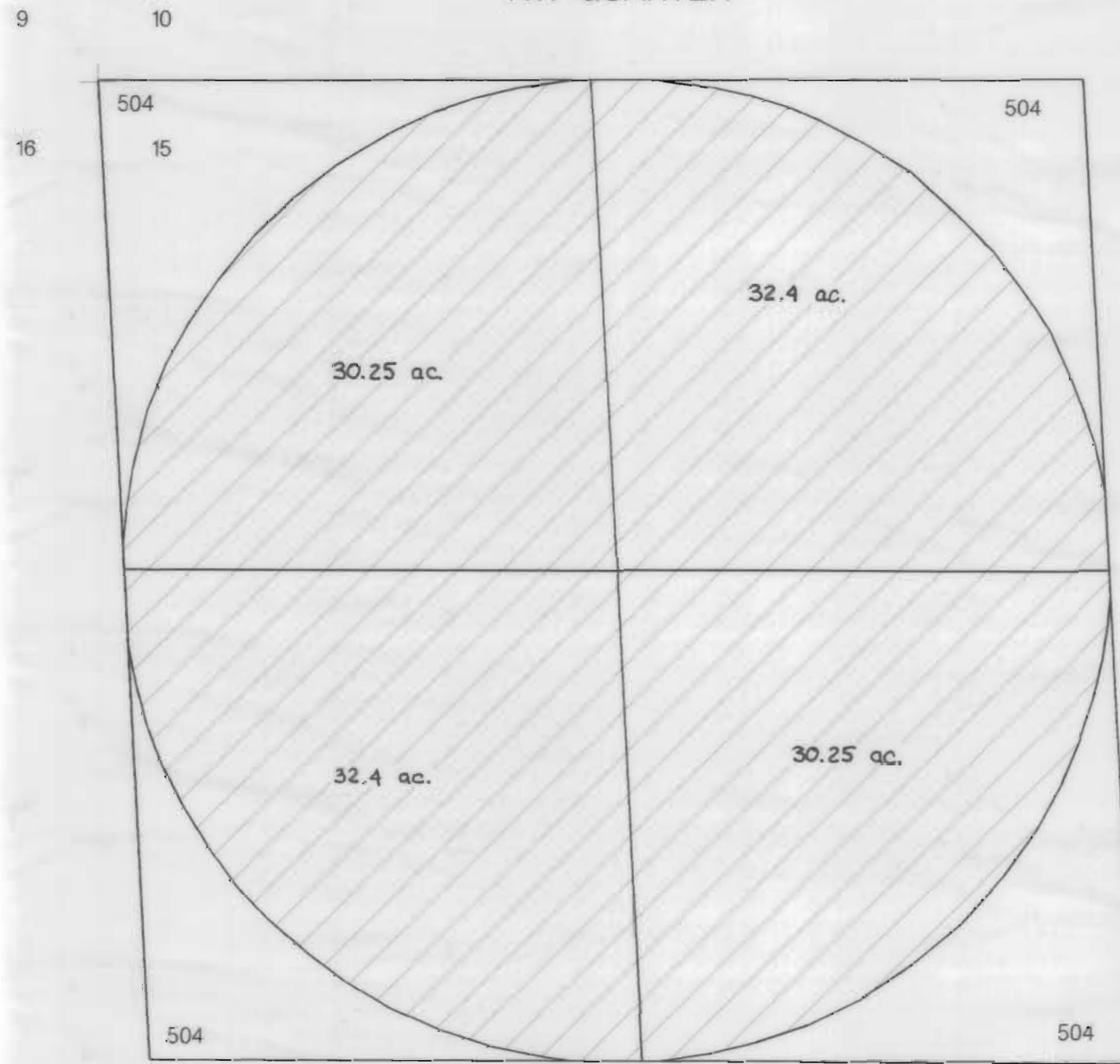
CURRENT CERTIFICATE:  
94956

CROOK COUNTY  
SEC. 15 T16 S. R14 E. W.M.

SCALE - 1" = 400'



NW QUARTER

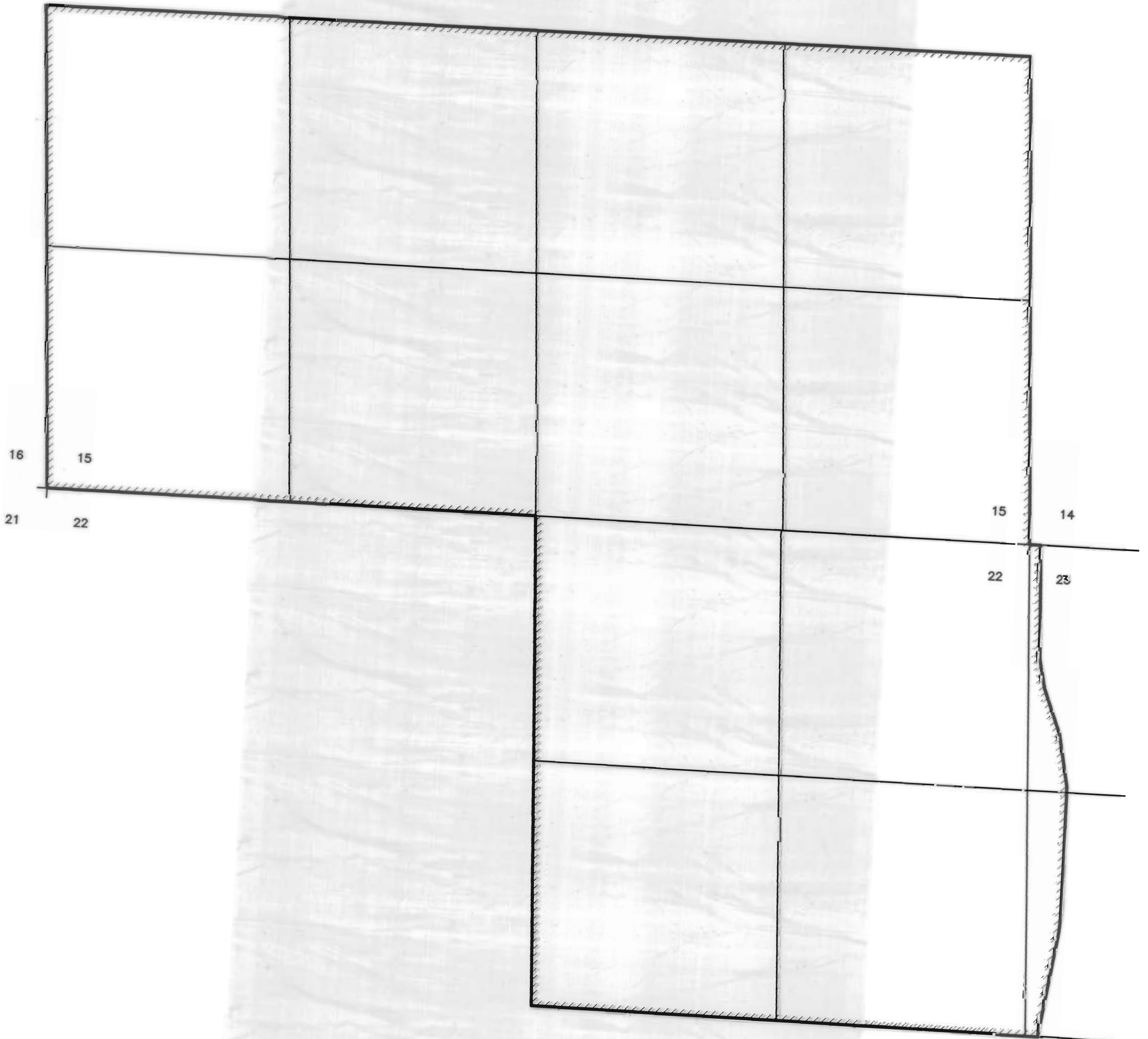


CROID 3111 Maps  
not updated to show  
modifications by  
subsequent transfers

CURRENT CERTIFICATE:  
94956

CROOK COUNTY  
T16S. R14E. W.M.  
SCALE - 1" = 400'  
N↑

INCLUDES PORTIONS OF SECTIONS 15, 22 AND 23  
POWELL BUTTE VIEW ESTATES BOUNDARY



COID 3111 Maps  
not updated to show  
modifications by  
subsequent transfers

CURRENT CERTIFICATE:  
94956

# CROOK COUNTY SEC. 16 T16 S. R14 E. W.M.

SCALE - 1" = 400'



COID 3111 Maps  
not updated to show  
modifications by  
subsequent transfers

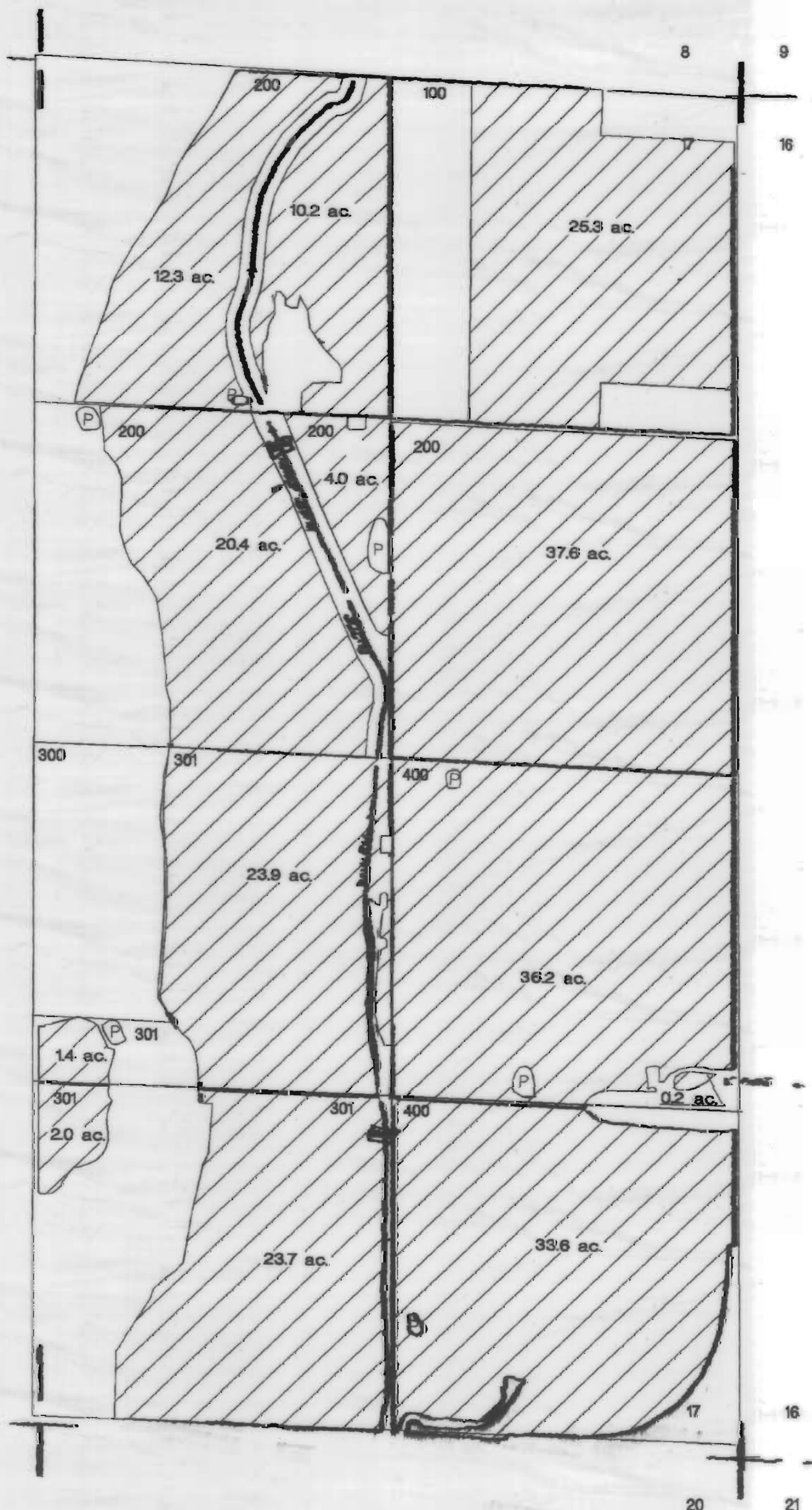
CURRENT CERTIFICATE:  
94956

# CROOK COUNTY SEC. 17 T16 S. R14 E. W.M.

SCALE - 1" = 400'



## EAST HALF

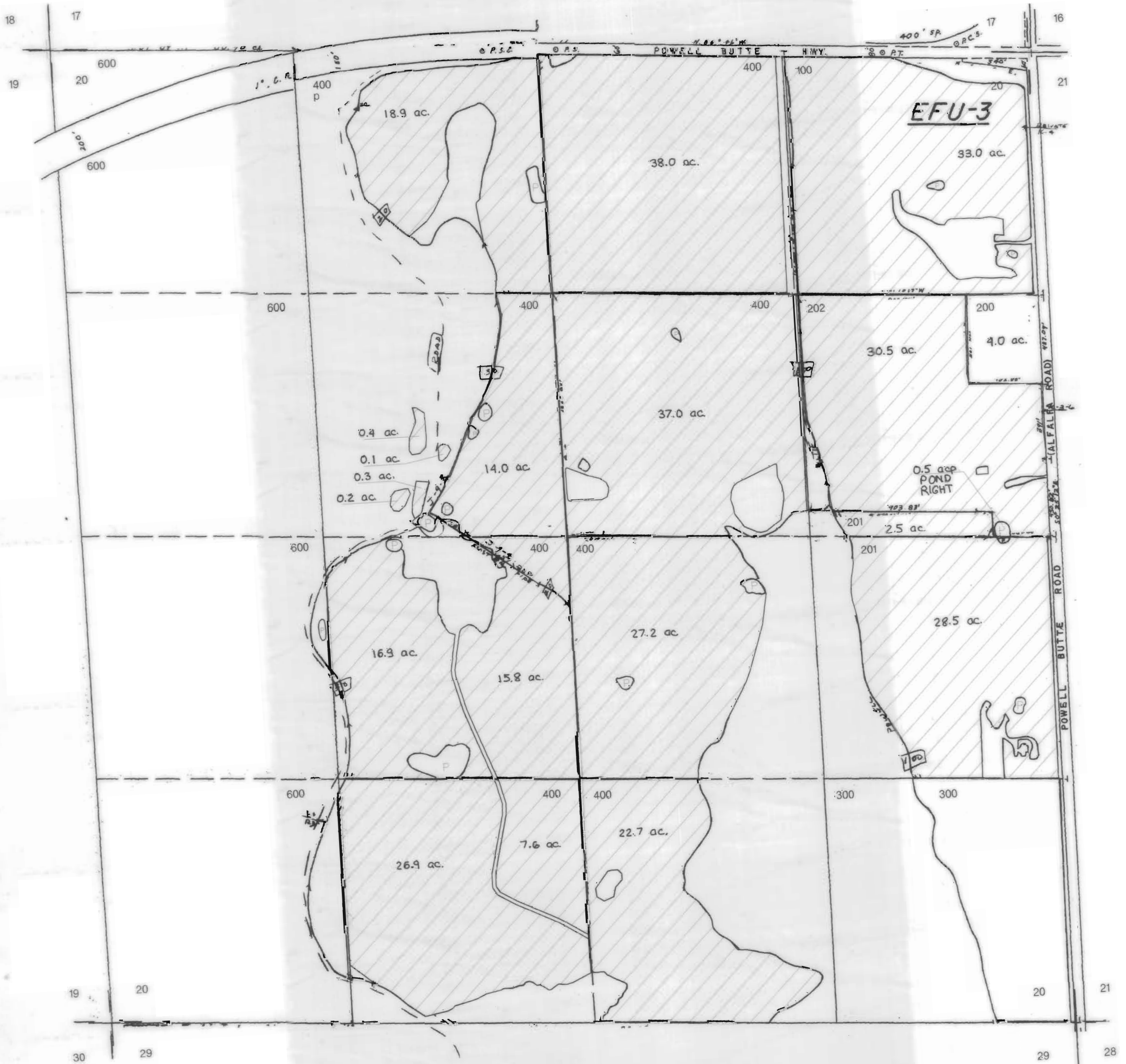




CROID 3111 Maps  
not updated to show  
modifications by  
subsequent transfers

CURRENT CERTIFICATE:  
94956

CROOK COUNTY  
SEC. 20 T16 S. R14 E. W.M.  
SCALE - 1" = 400'

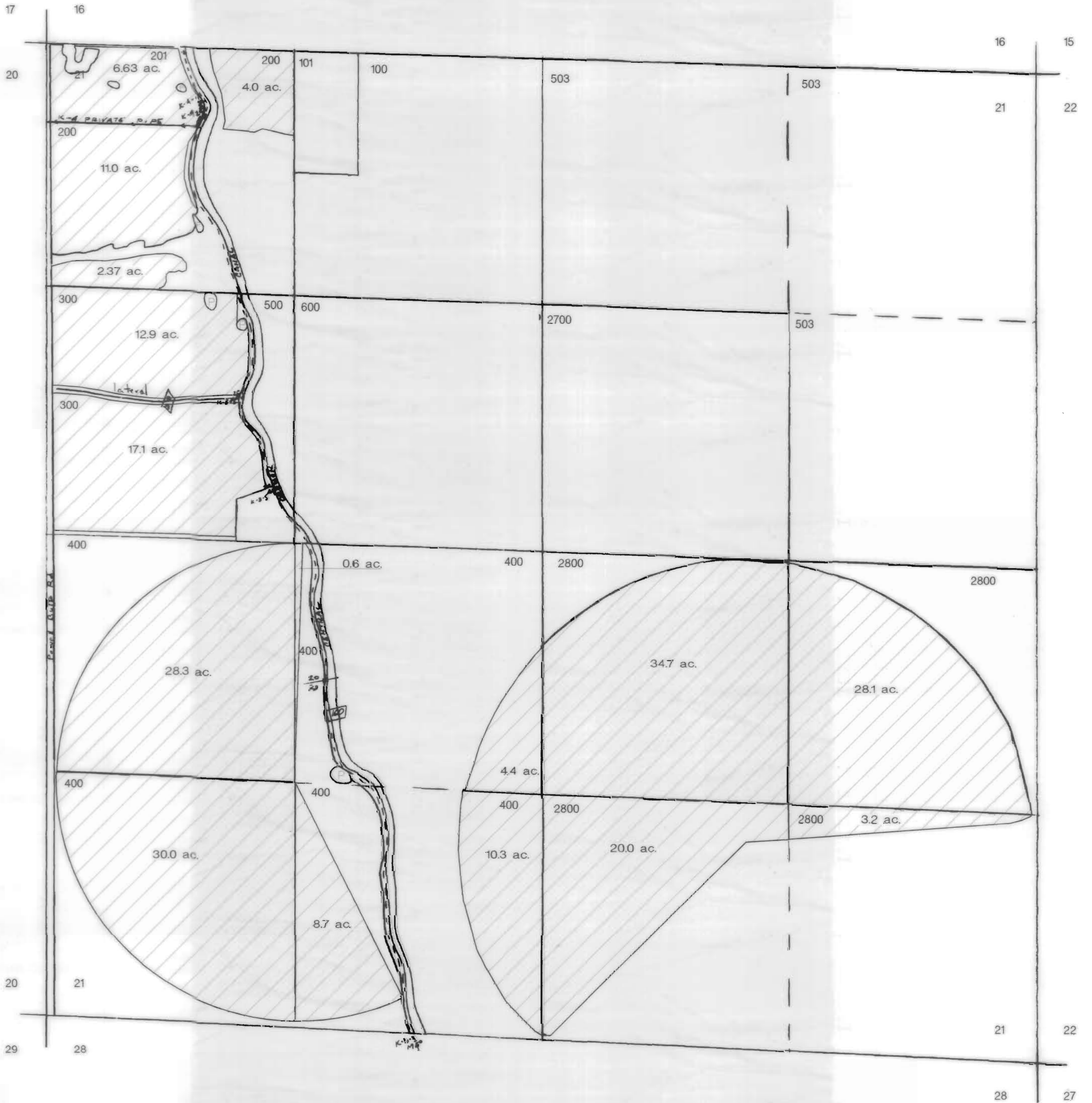


**COID 3111 Maps**  
not updated to show  
modifications by  
subsequent transfers

CURRENT CERTIFICATE:  
94956

# CROOK COUNTY SEC. 21 T16 S. R14 E. W.M.

SCALE - 1" = 400'



COID 3111 Maps  
not updated to show  
modifications by  
subsequent transfers

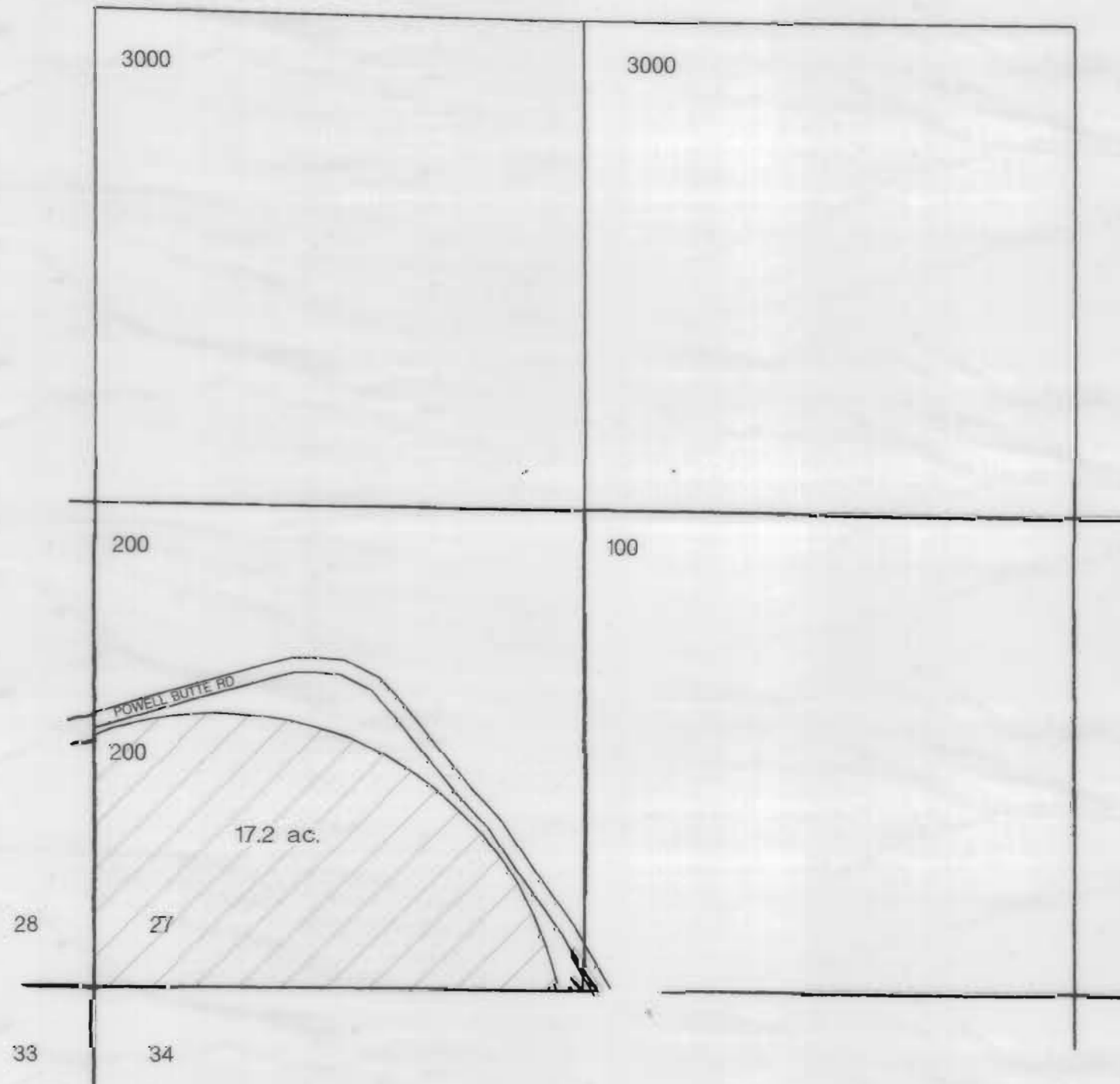
CURRENT CERTIFICATE:  
94956

CROOK COUNTY  
SEC. 27 T16 S. R14 E. W.M.

SCALE - 1" = 400'



SW QUARTER

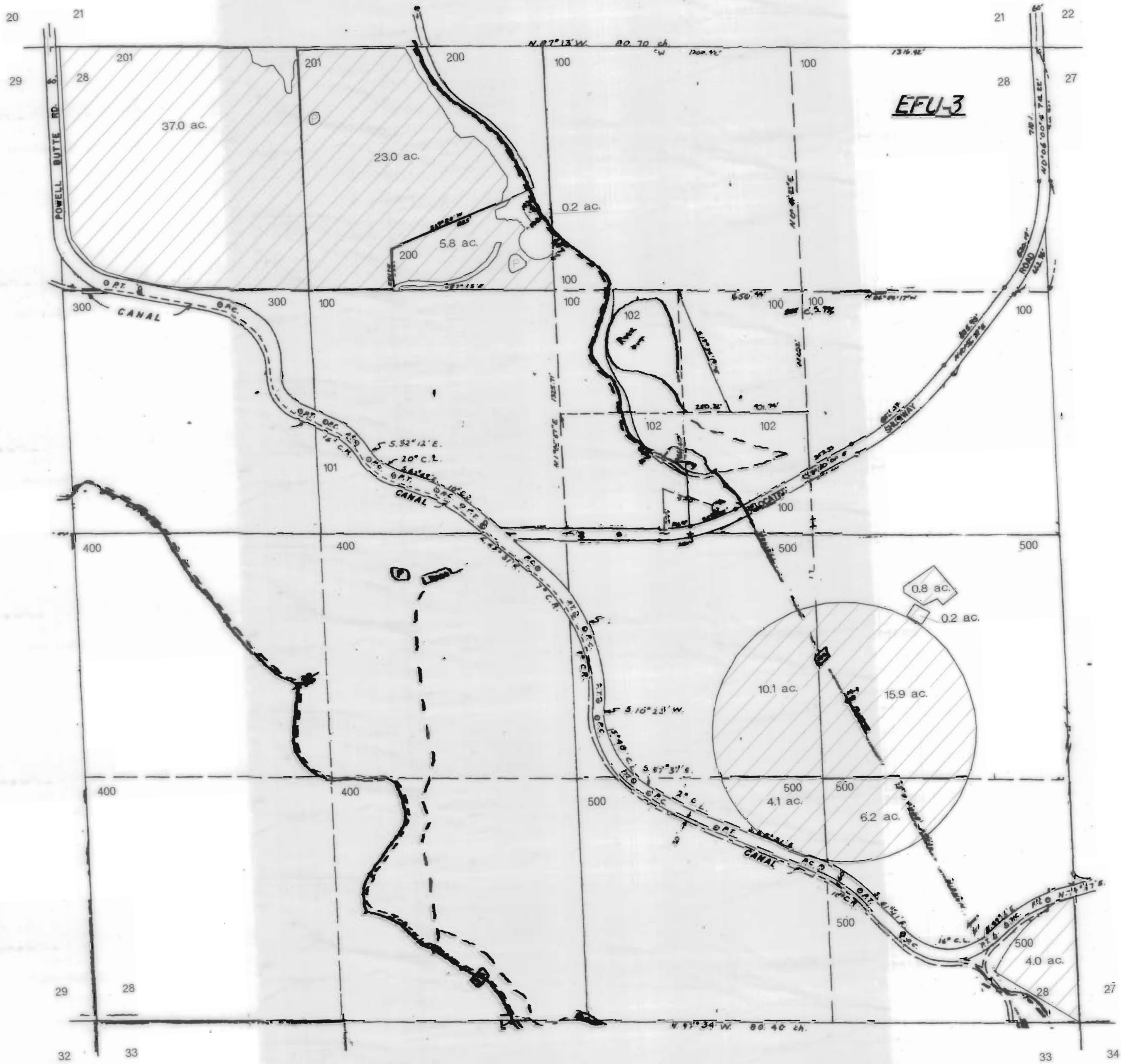


COID 3111 Maps  
not updated to show  
modifications by  
subsequent transfers

CURRENT CERTIFICATE:  
94956

CROOK COUNTY  
SEC. 28 T16 S. R14 E. W.M.

SCALE - 1" = 400'


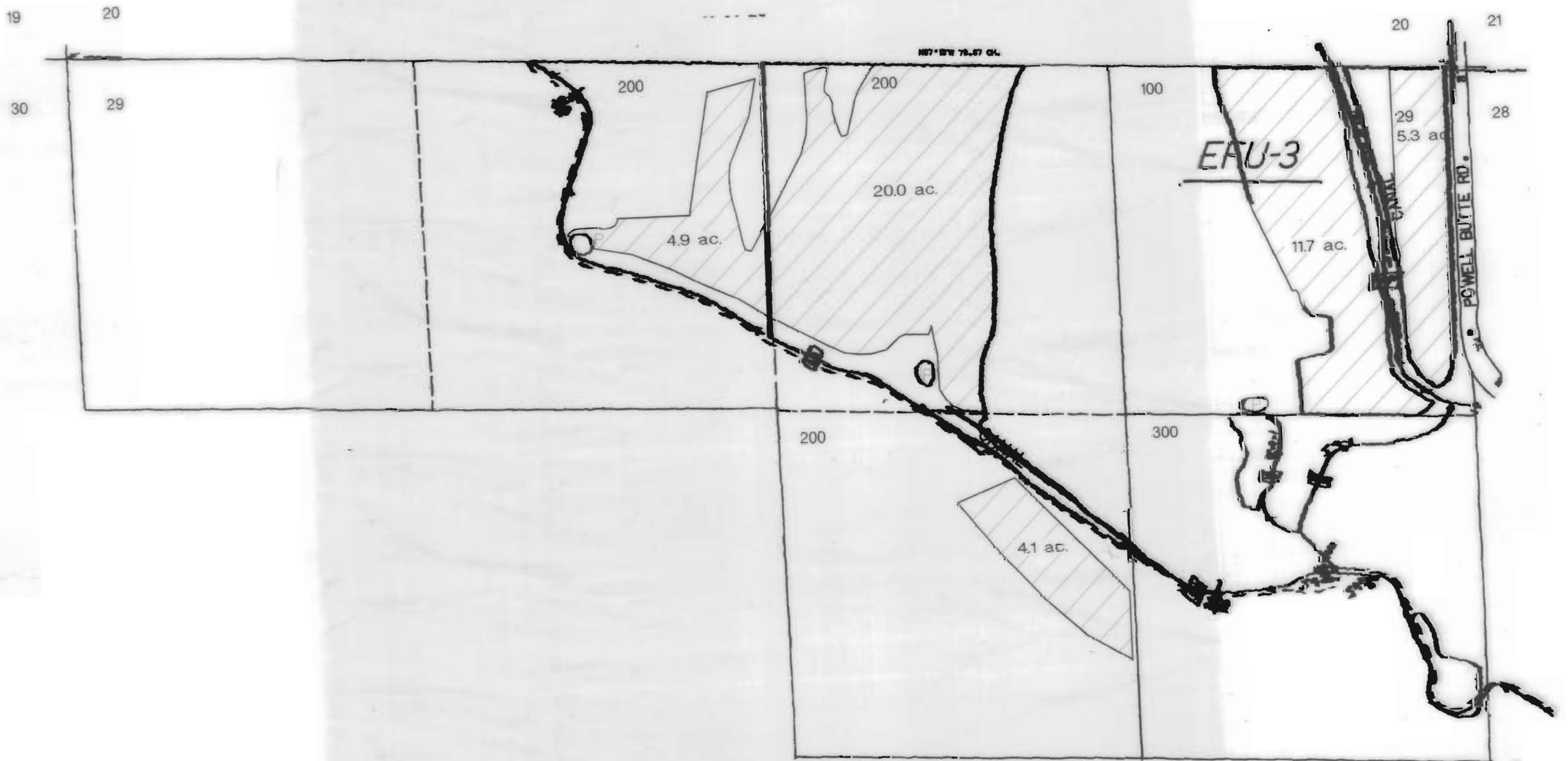


COID 3111 Maps  
not updated to show  
modifications by  
subsequent transfers

CURRENT CERTIFICATE:  
94956

CROOK COUNTY  
SEC. 29 T16 S. R14 E. W.M.

SCALE - 1" = 400'



COID 3111 Maps  
not updated to show  
modifications by  
subsequent transfers

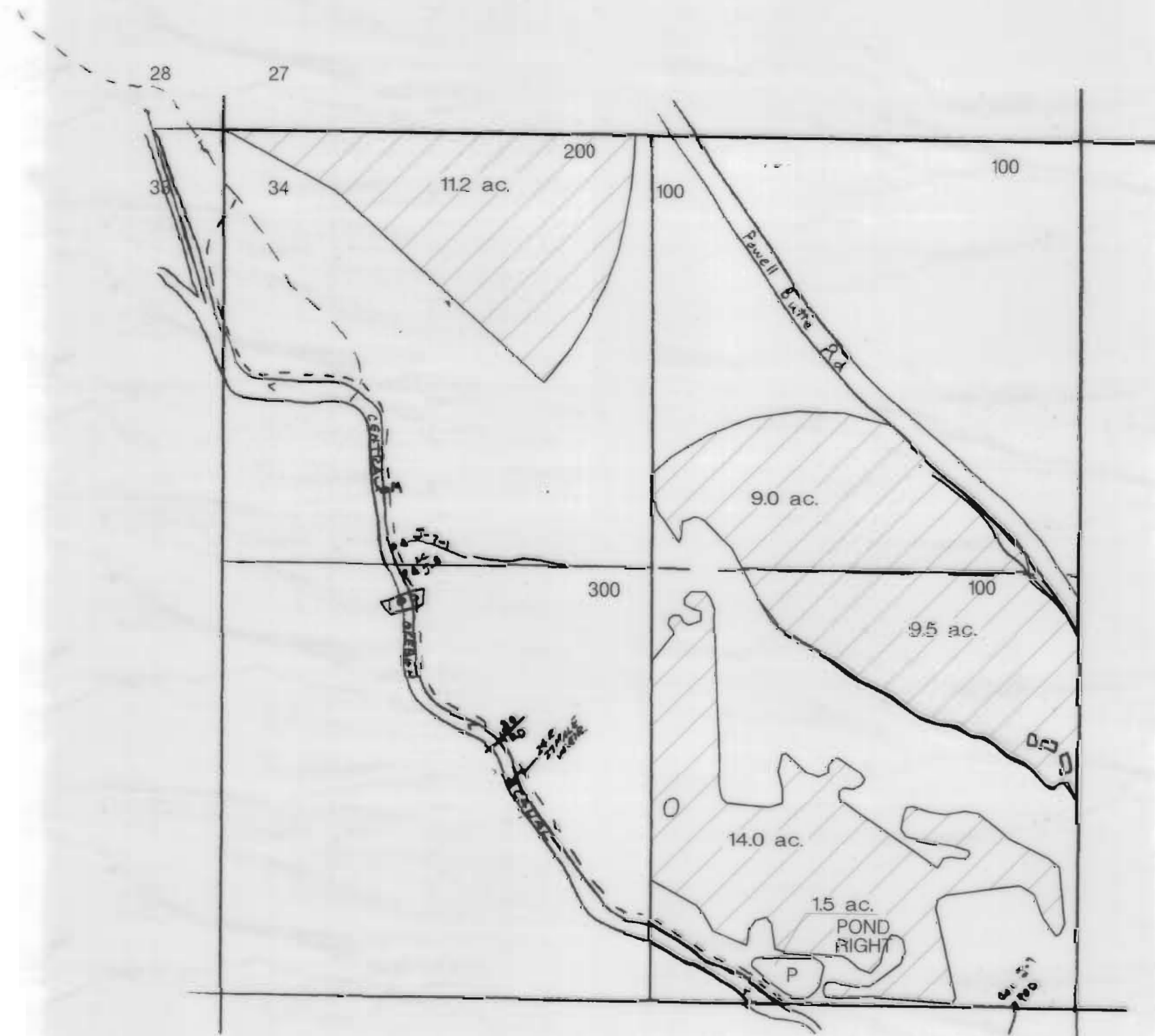
CURRENT CERTIFICATE:  
94956

CROOK COUNTY  
SEC. 34 T16 S. R14 E. W.M.

SCALE - 1" = 400'



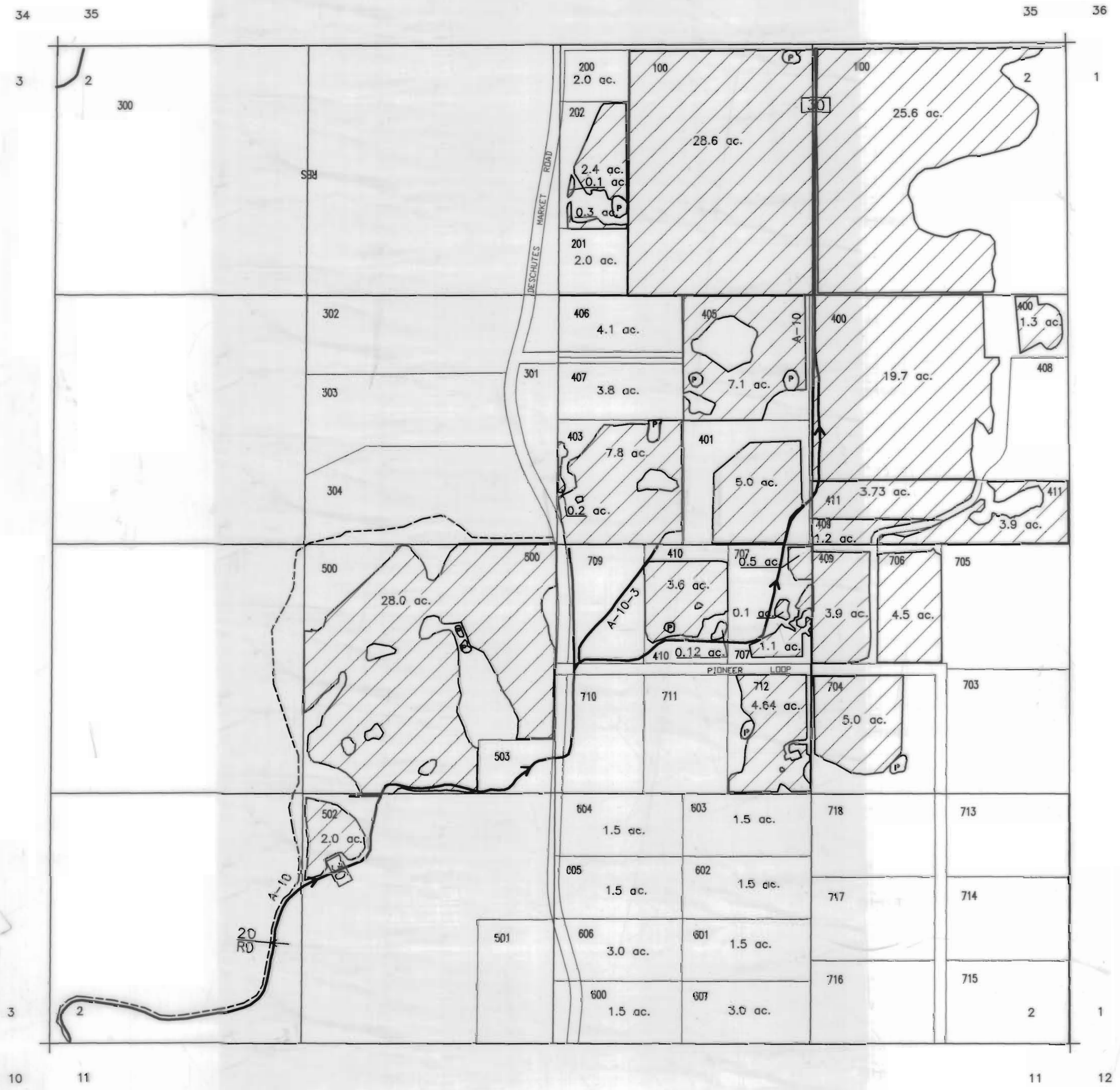
NW QUARTER



COID 3111 Maps  
not updated to show  
modifications by  
subsequent transfers

CURRENT CERTIFICATE:  
94956

DESCHUTES COUNTY  
SEC.2 T17S. R12E. W.M.  
SCALE - 1" = 400'  
N↑



COID 3111 Maps  
not updated to show  
modifications by  
subsequent transfers

CURRENT CERTIFICATE:  
94956

DESCHUTES COUNTY  
SEC.11 T17S. R12E. W.M.

SCALE - 1" = 400'



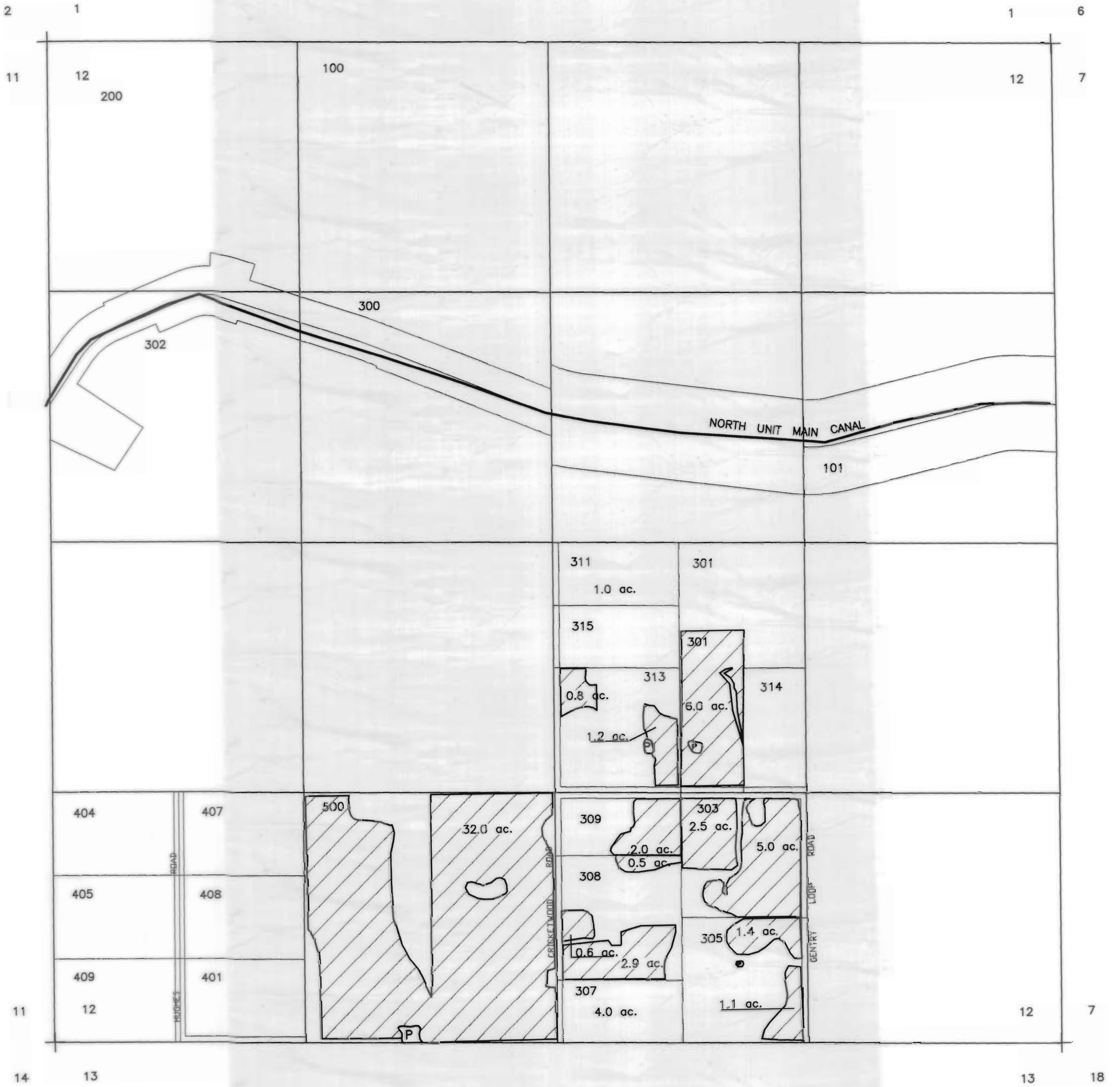


**COID 3111 Maps**  
not updated to show  
modifications by  
subsequent transfers

CURRENT CERTIFICATE:  
94956

DESCHUTES COUNTY  
SEC. 12 T17S. R12E. W.M.

SCALE - 1" = 400'

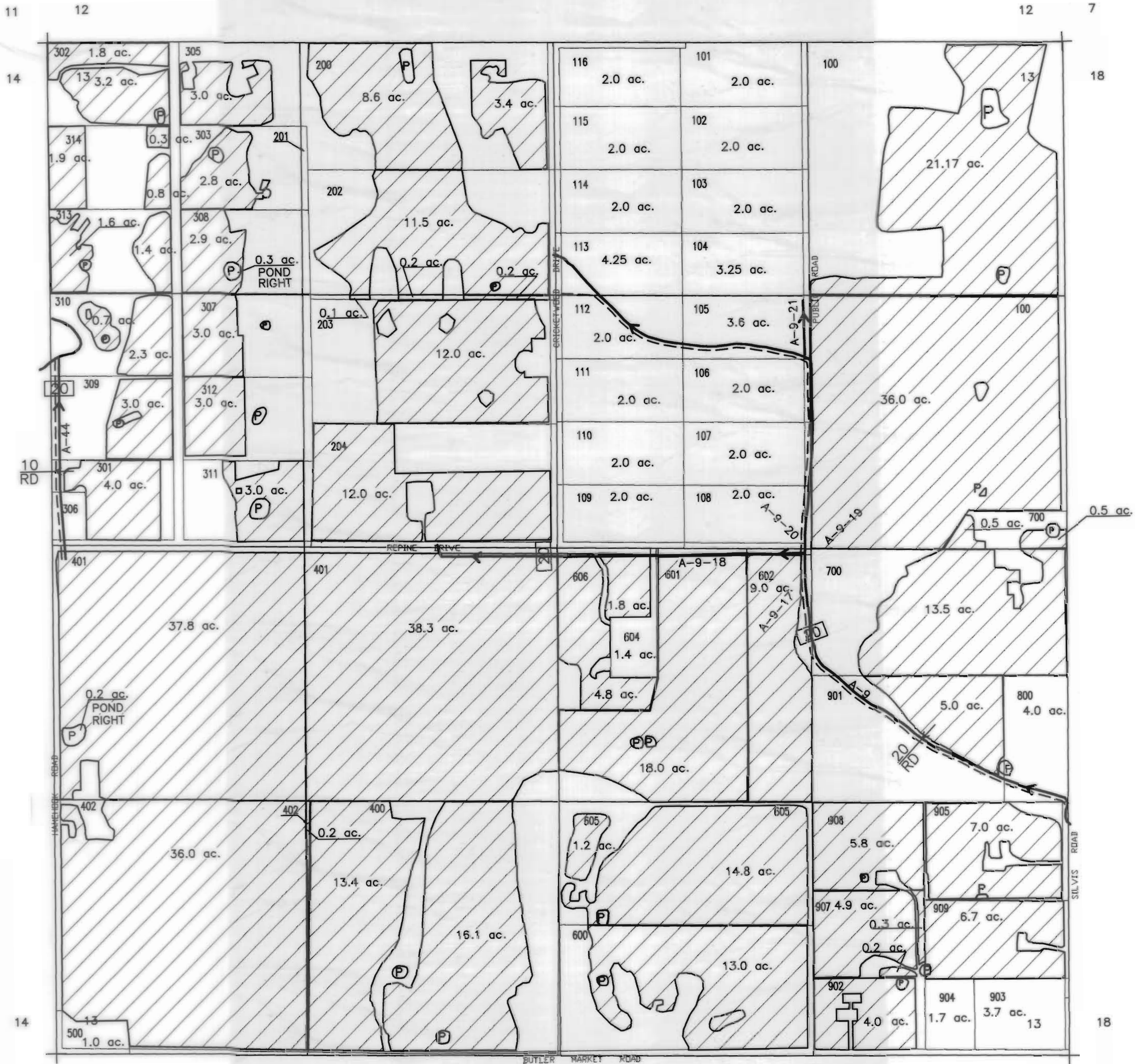


COID 3111 Maps  
not updated to show  
modifications by  
subsequent transfers

CURRENT CERTIFICATE:  
94956

# DESCHUTES COUNTY SEC. 13 T17S. R12E. W.M.

SCALE - 1" = 400'



COID 3111 Maps  
not updated to show  
modifications by  
subsequent transfers

CURRENT CERTIFICATE:  
94956

# DESCHUTES COUNTY SEC. 14 T17S. R12E. W.M.

SCALE - 1" = 400'



**COID 3111 Maps**  
 not updated to show  
 modifications by  
 subsequent transfers

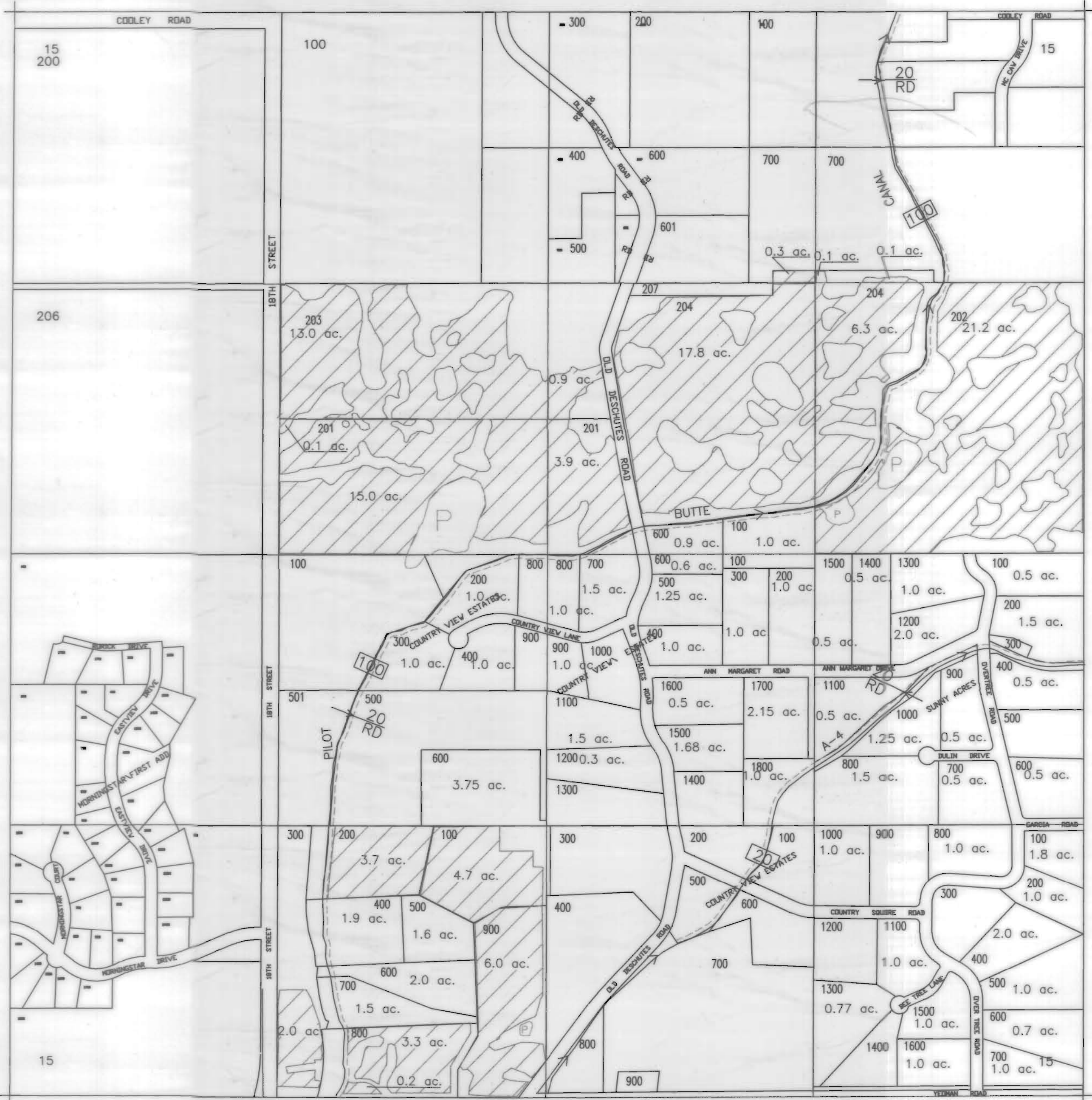
**CURRENT CERTIFICATE:**  
 94956

DESCHUTES COUNTY  
 SEC. 15 T17S. R12E. W.M.

SCALE - 1" = 400'



9 10 10 11



21 22 22 23

**COID 3111 Maps**  
not updated to show  
modifications by  
subsequent transfers

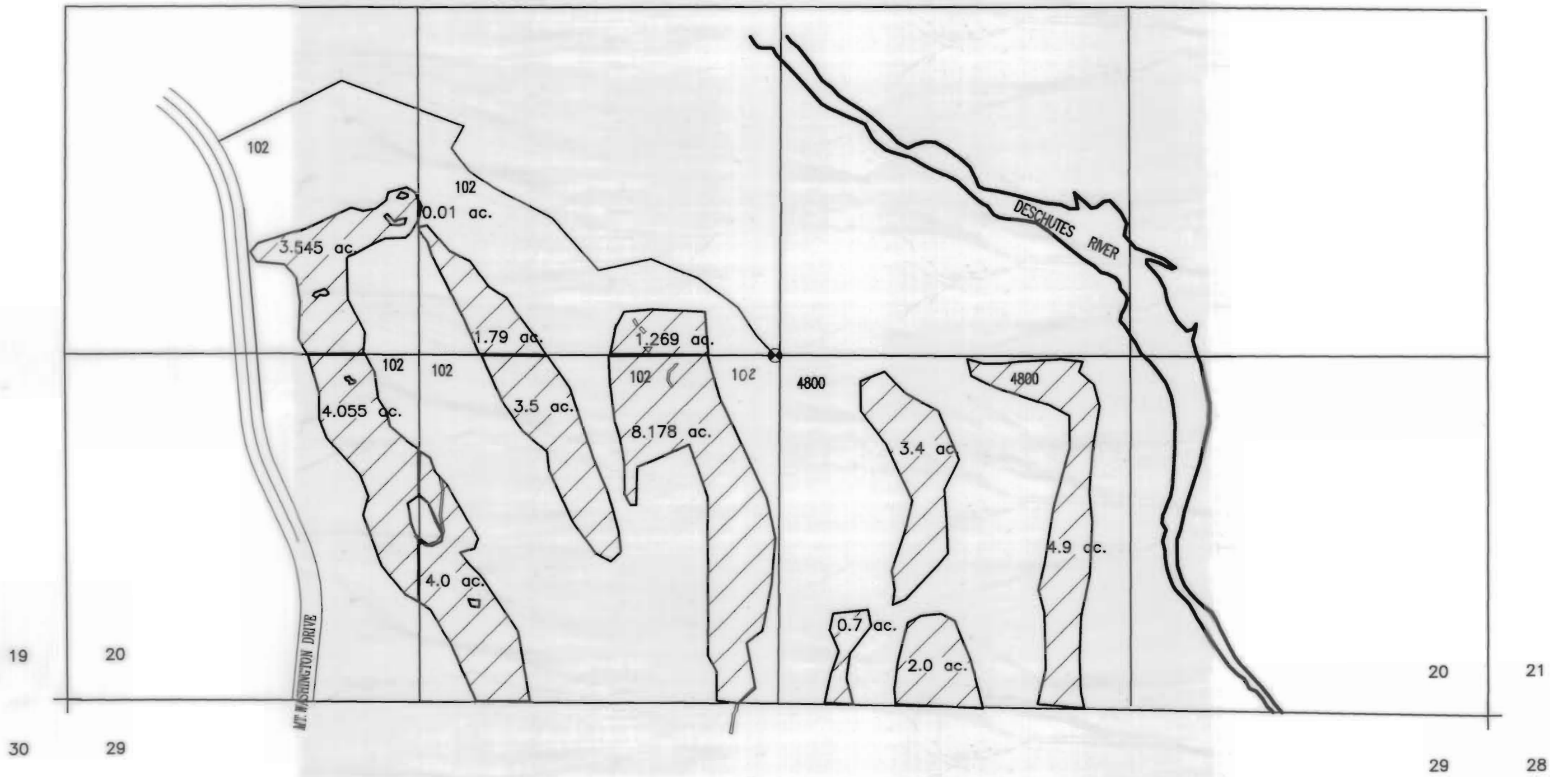
CURRENT CERTIFICATE:  
94956

DESCHUTES COUNTY  
SEC. 20 T17S. R12E. W.M.

SCALE - 1" = 400'



SOUTH HALF



COID 3111 Maps  
not updated to show  
modifications by  
subsequent transfers

CURRENT CERTIFICATE:  
94956

DESCHUTES COUNTY  
SEC.22 T17S. R12E. W.M.

SCALE - 1" = 400'



COID 3111 Maps  
not updated to show  
modifications by  
subsequent transfers

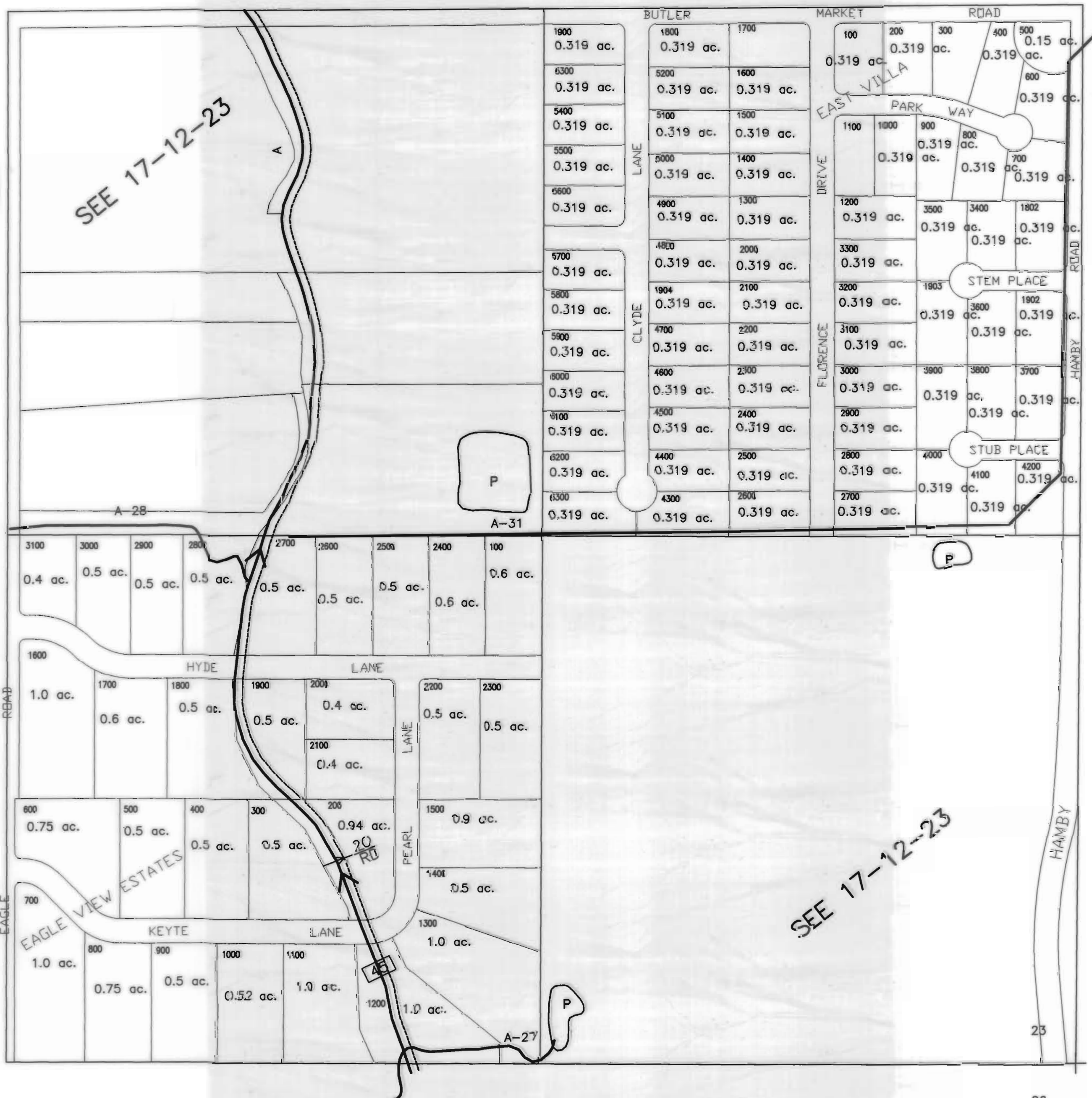
CURRENT CERTIFICATE:  
94956

# DESCHUTES COUNTY SEC.23 T17S. R12E. W.M.

SCALE - 1" = 200'



SE QUARTER  
DETAIL MAP FOR  
NE SE AND SW SE



**COID 3111 Maps**  
not updated to show  
modifications by  
subsequent transfers

CURRENT CERTIFICATE:  
94956

# DESCHUTES COUNTY SEC. 23 T17S. R12E. W.M.

SCALE - 1" = 400'





COID 3111 Maps  
not updated to show  
modifications by  
subsequent transfers

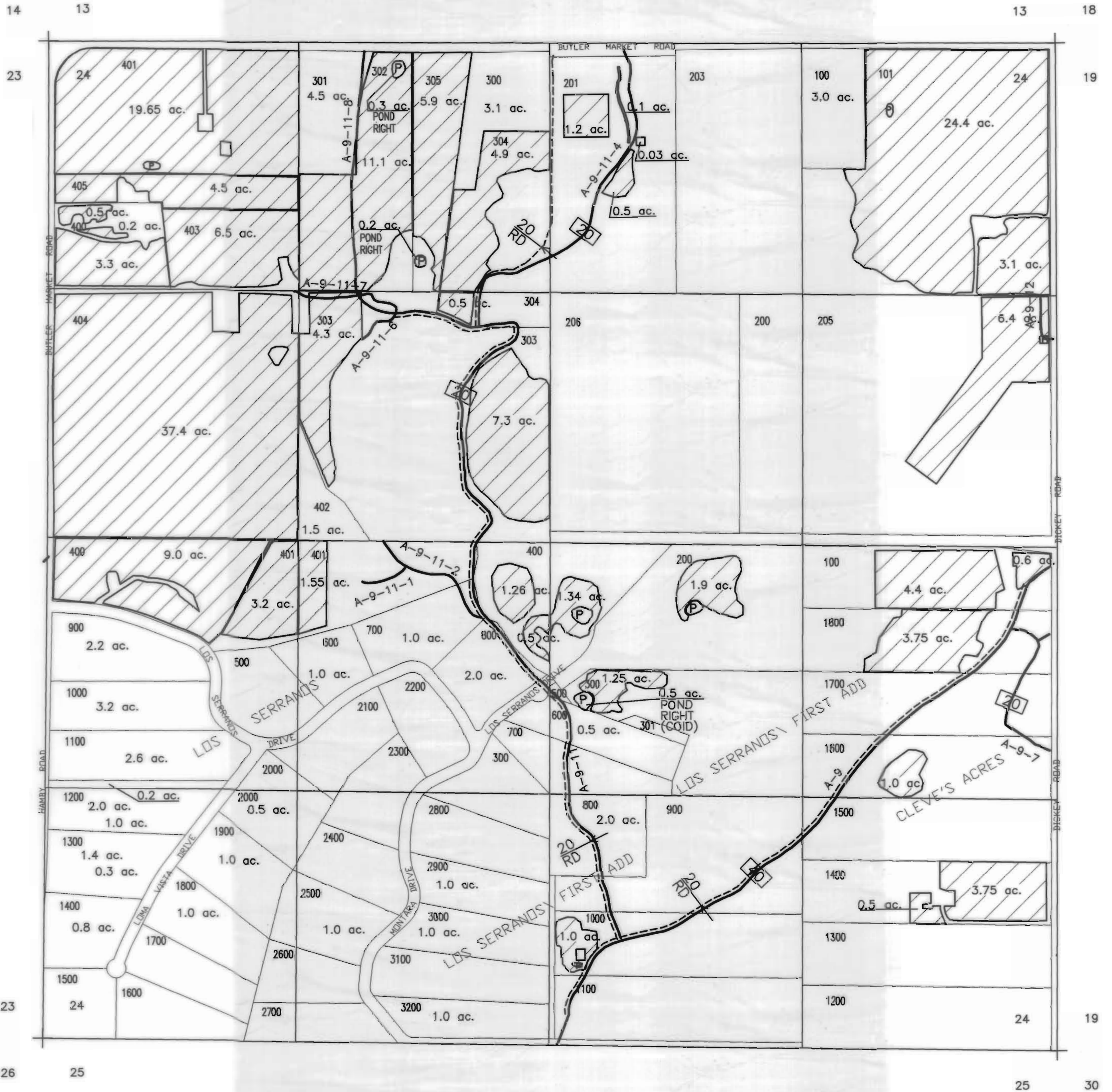
CURRENT CERTIFICATE:  
94956

# DESCHUTES COUNTY SEC. 24 T17S. R12E. W.M.

SCALE - 1" = 400'



COID POND ON PRIVATE LANDS  
NW SE TL# 300

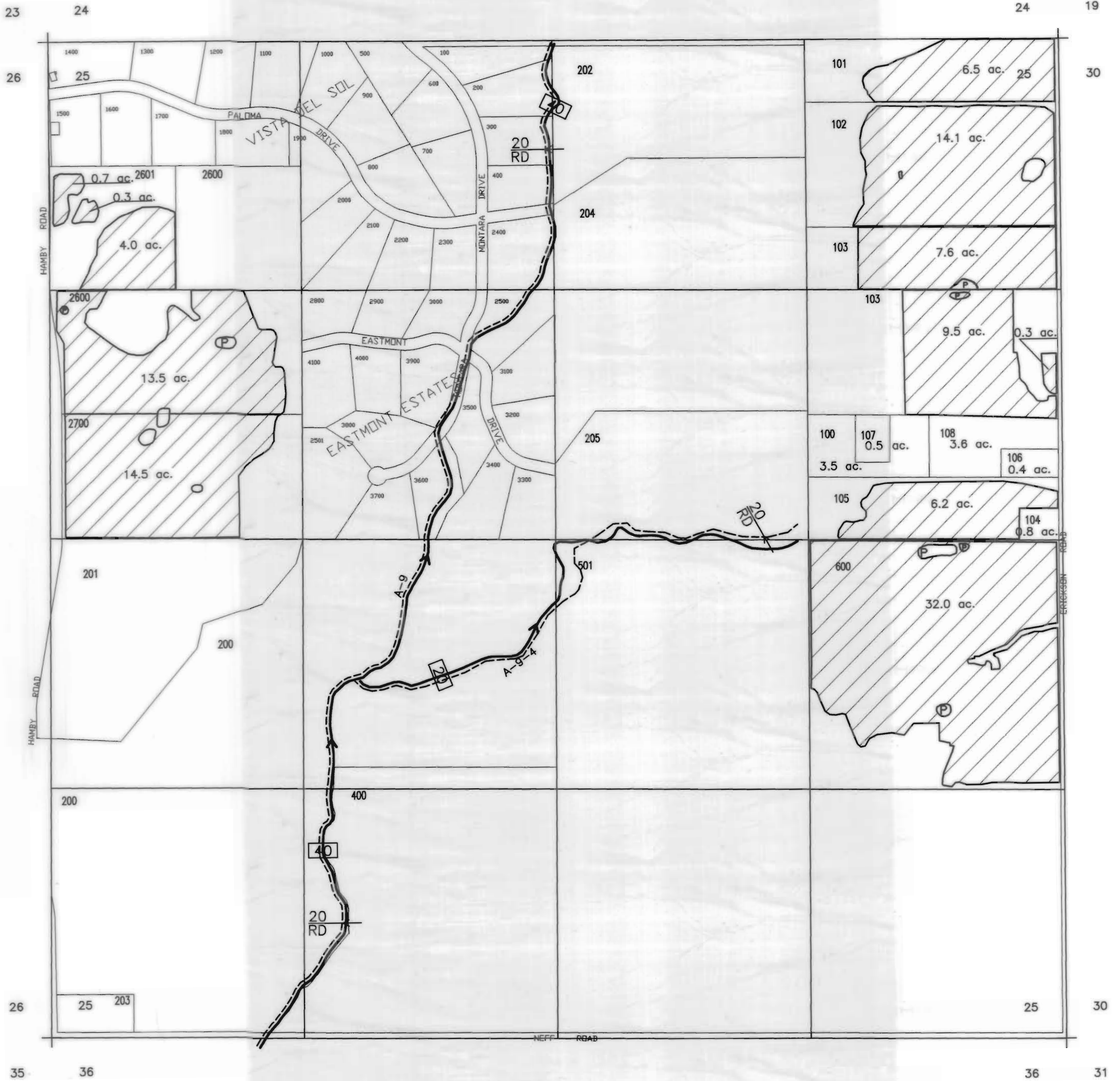


COID 3111 Maps  
not updated to show  
modifications by  
subsequent transfers

CURRENT CERTIFICATE:  
94956

# DESCHUTES COUNTY SEC. 25 T17S. R12E. W.M.

SCALE - 1" = 400'



Cert  
76 358  
76 744

17-12-25

COID 3111 Maps  
not updated to show  
modifications by  
subsequent transfers

CURRENT CERTIFICATE:  
94956

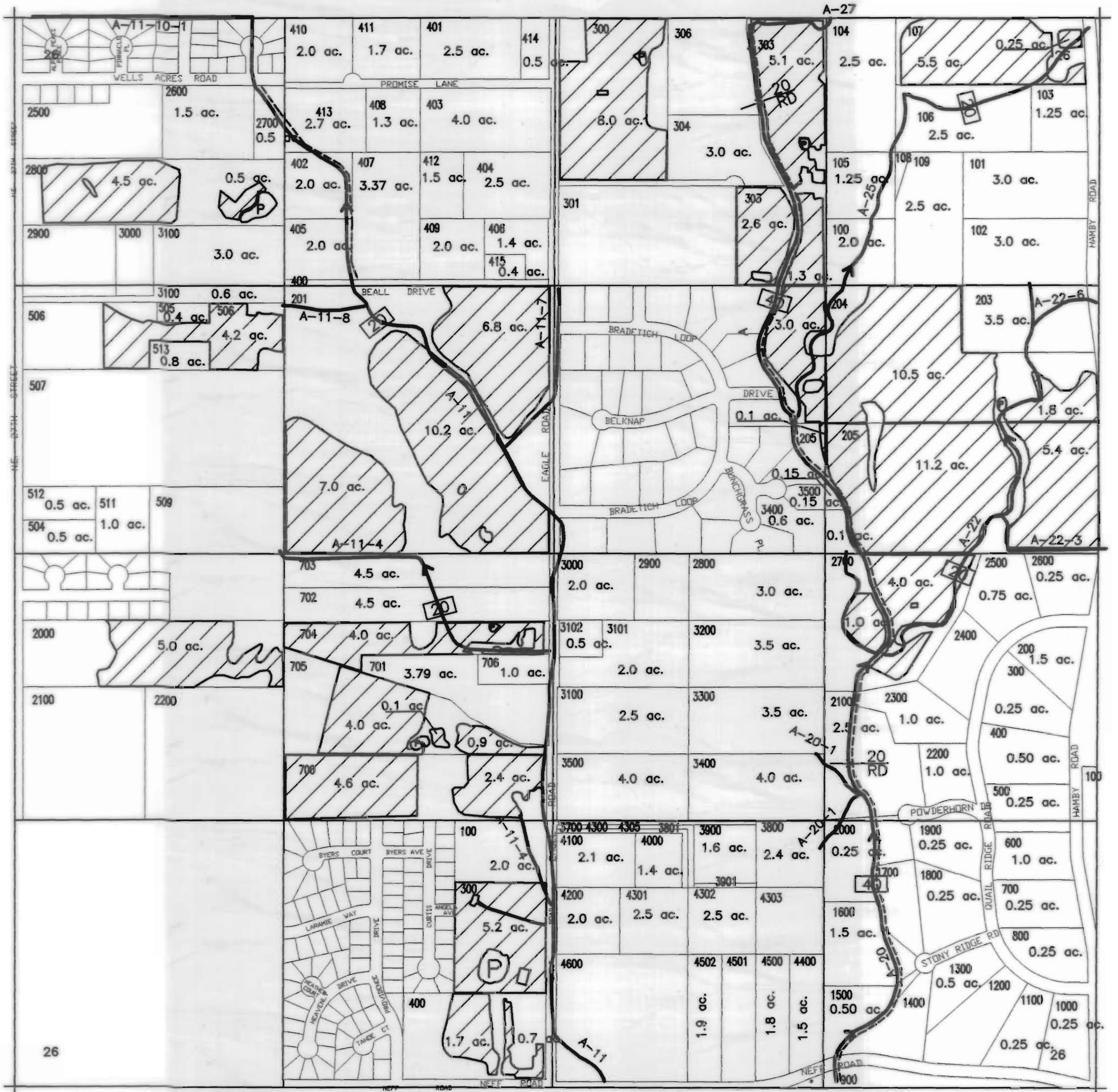
DESCHUTES COUNTY  
SEC.26 T17S. R12E. W.M.  
SCALE - 1" = 400'  
N↑

22

23

23

27



34

35

35

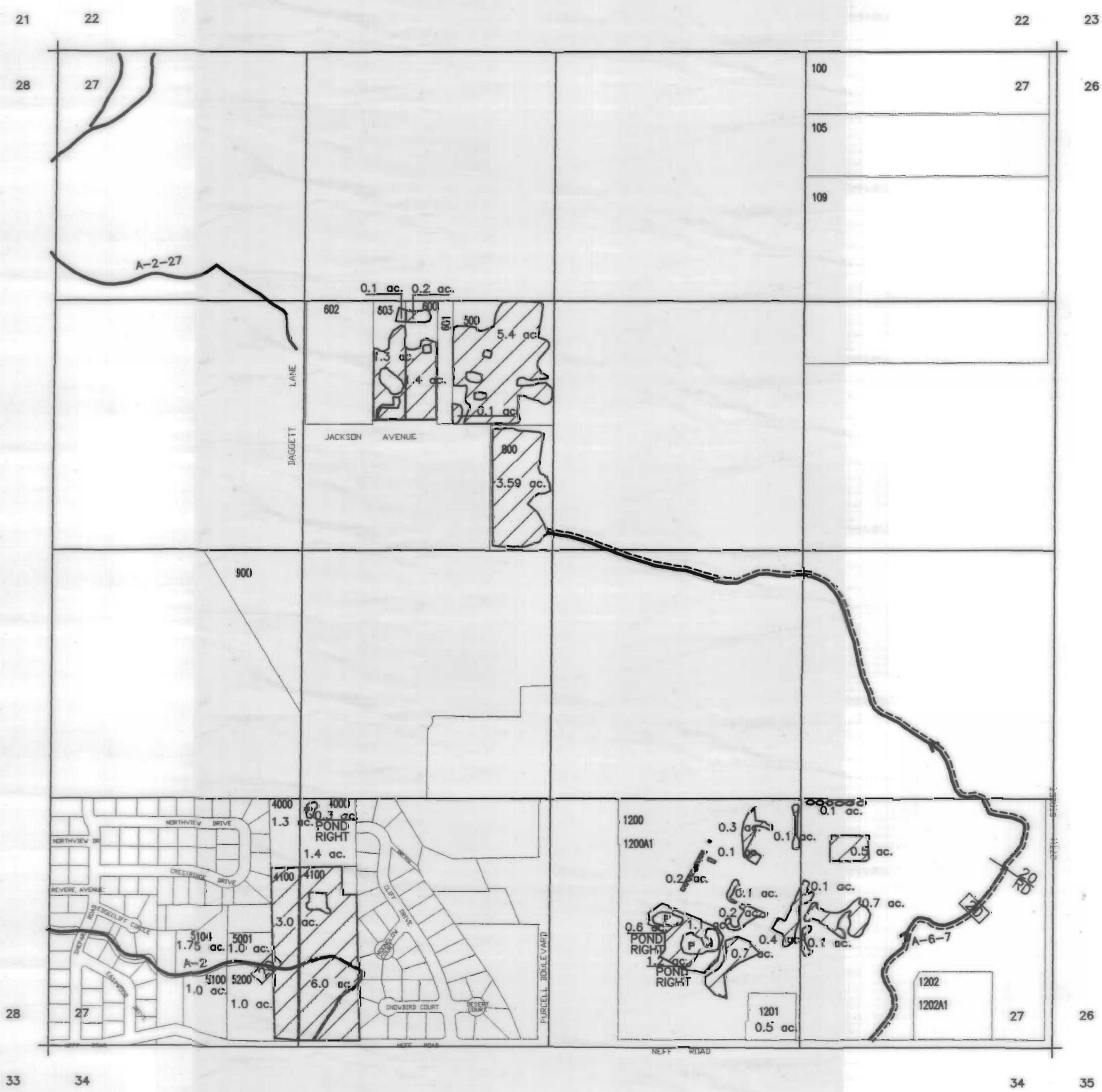
31

Criet  
76358  
76714

COID 3111 Maps  
not updated to show  
modifications by  
subsequent transfers

CURRENT CERTIFICATE:  
94956

DESCHUTES COUNTY  
SEC. 27 T17S. R12E. W.M.  
SCALE - 1" = 400'  
N↑

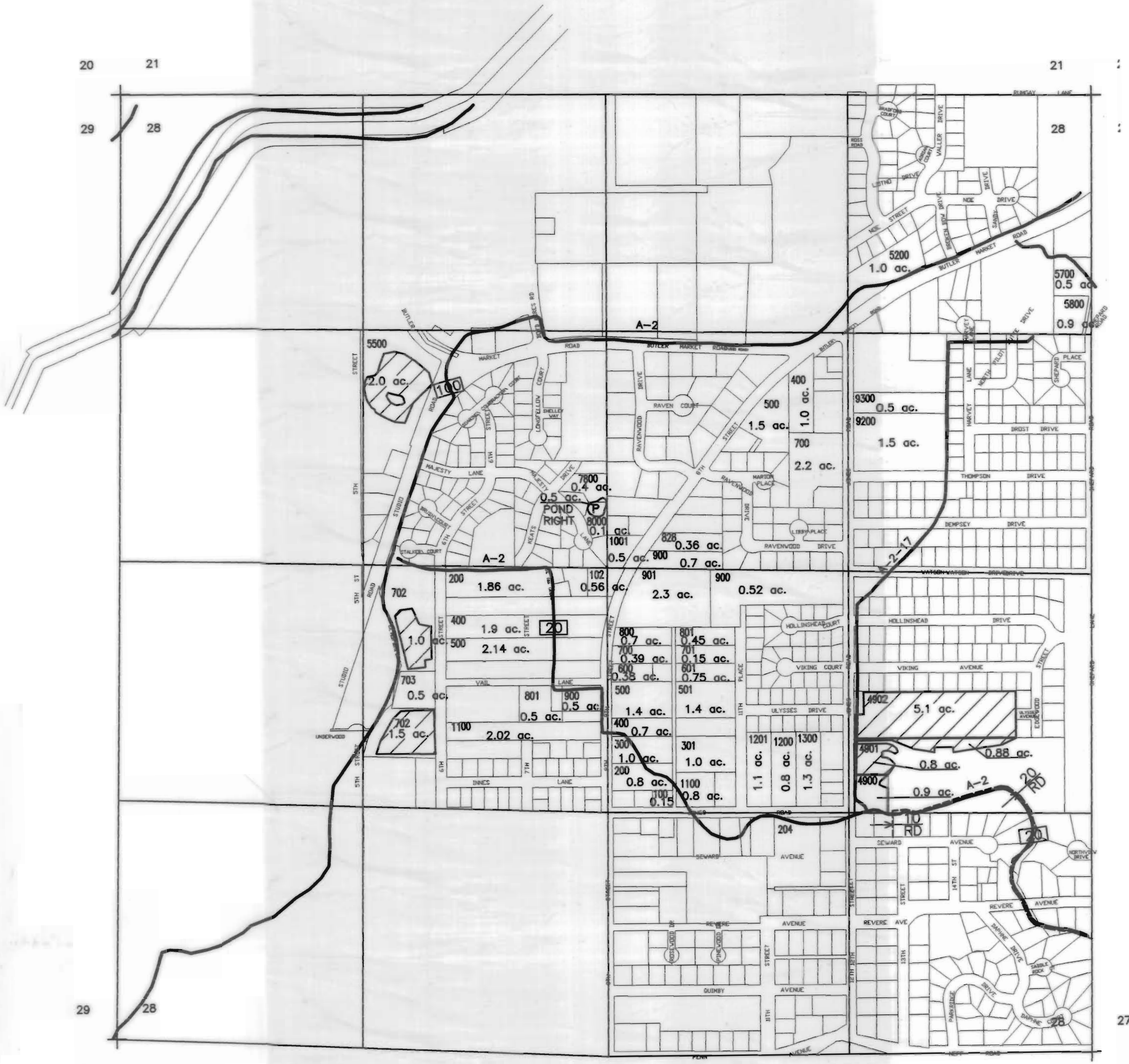


COID 3111 Maps  
not updated to show  
modifications by  
subsequent transfers

CURRENT CERTIFICATE:  
94956

# DESCHUTES COUNTY SEC.28 T17S. R12E. W.M.

SCALE - 1" = 400'



20 21

29 28

21 :

28 :

29 28

32 33

27

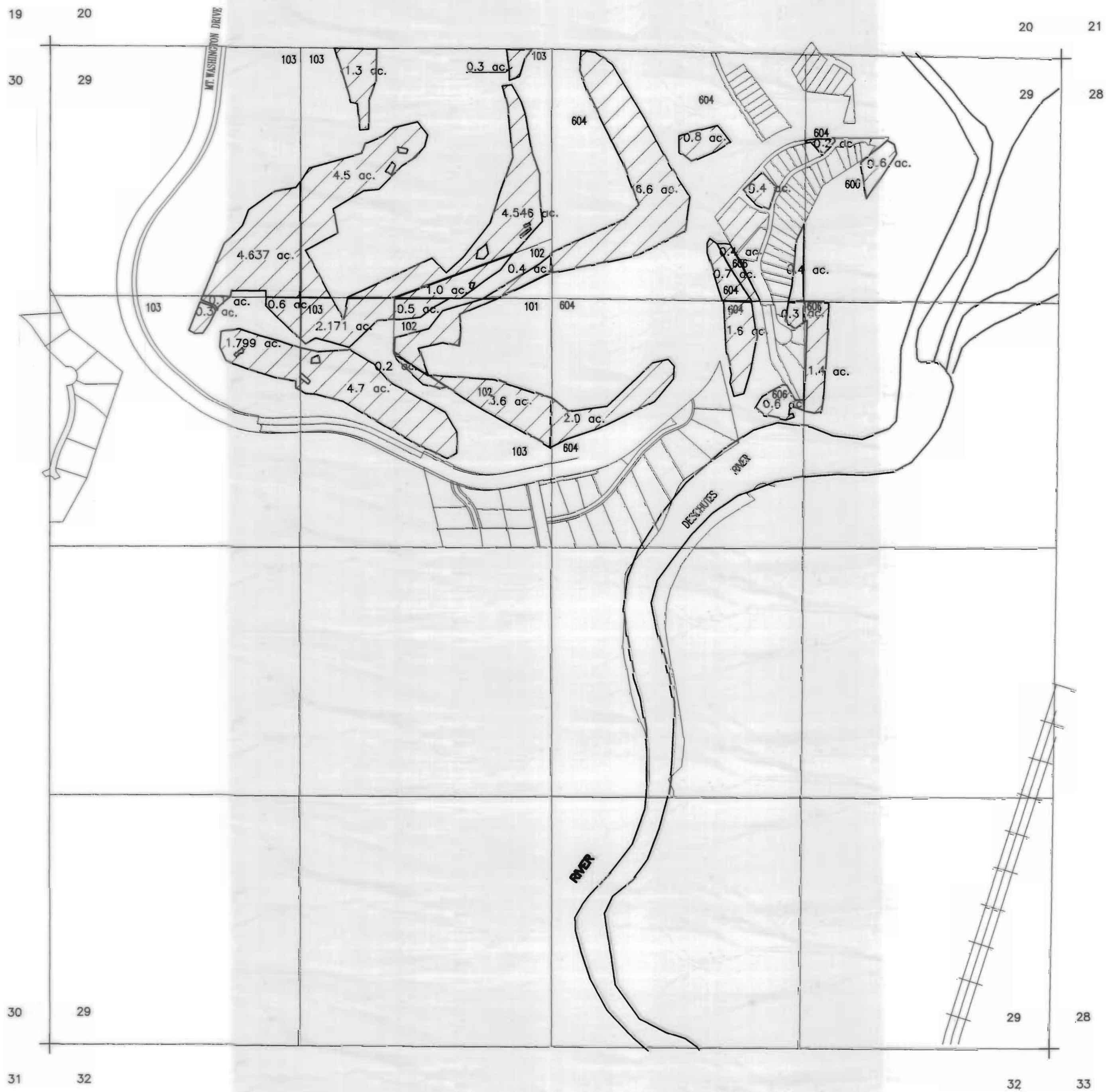
33 34

**COID 3111 Maps**  
not updated to show  
modifications by  
subsequent transfers

CURRENT CERTIFICATE:  
94956

DESCHUTES COUNTY  
SEC.29 T17S. R12E. W.M.

SCALE - 1" = 400'



**COID 3111 Maps**  
not updated to show  
modifications by  
subsequent transfers

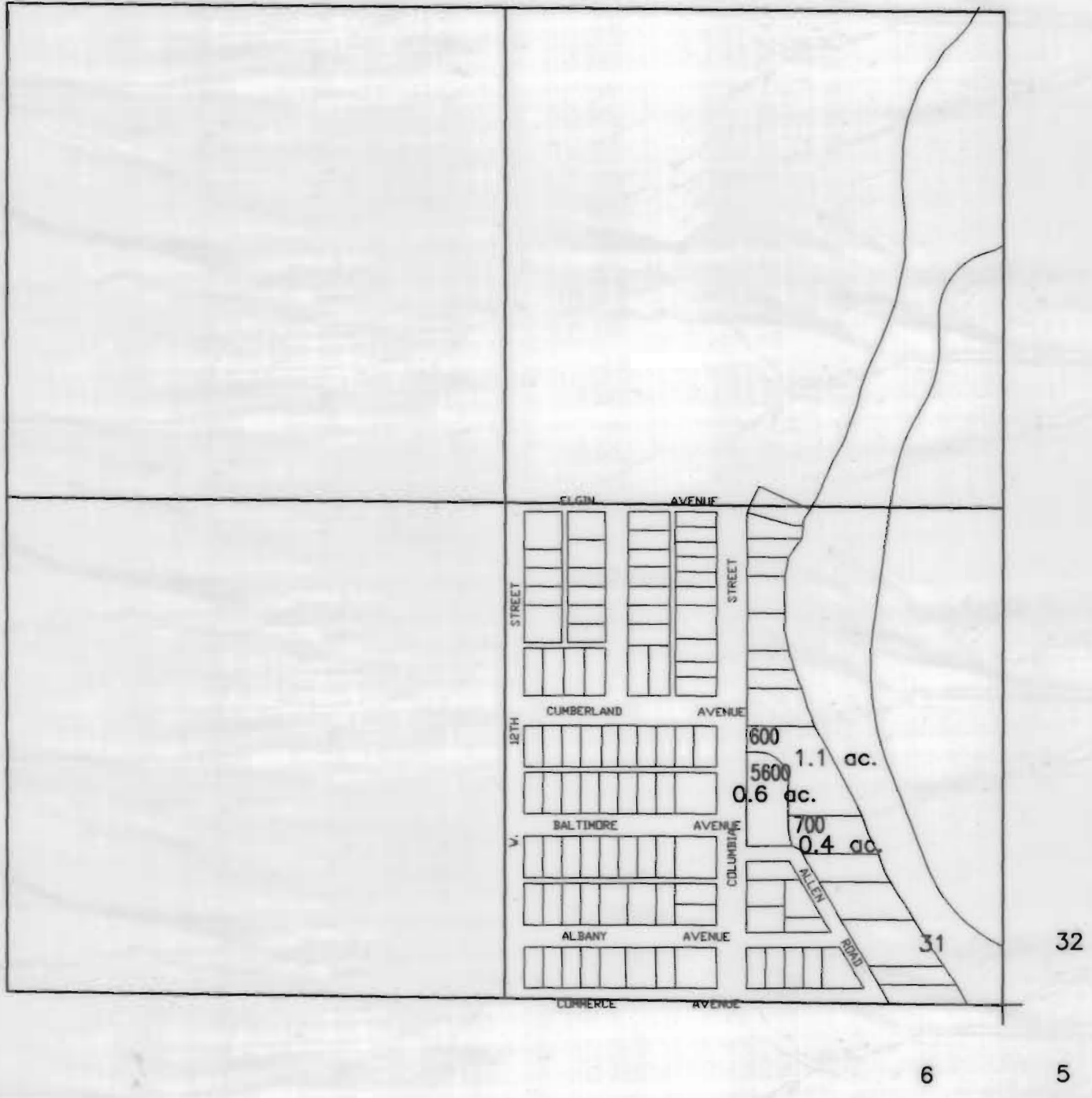
CURRENT CERTIFICATE:  
94956

DESCHUTES COUNTY  
SEC.31 T17S. R12E. W.M.

SCALE - 1" = 400'



SE QUARTER

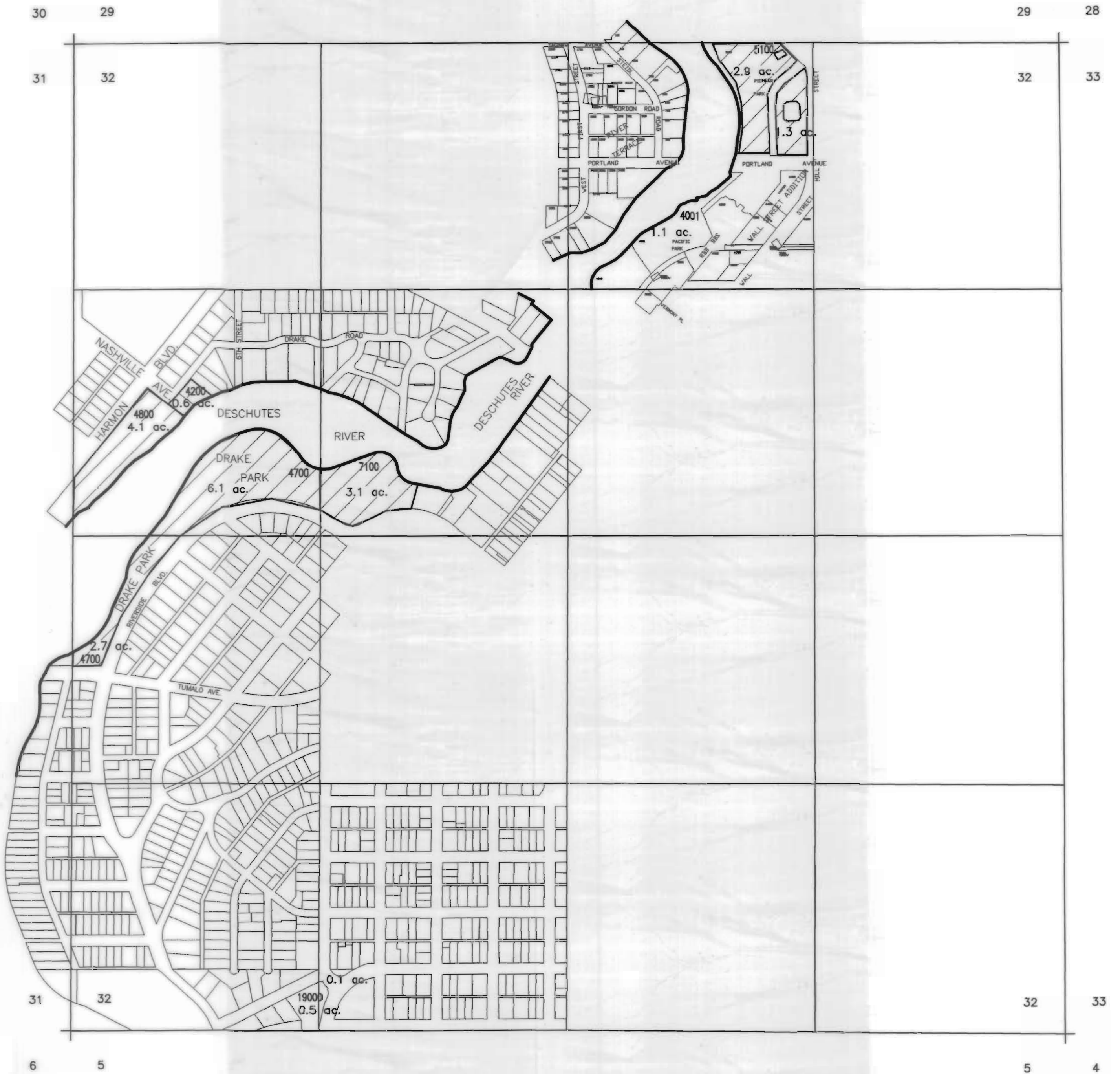


**COID 3111 Maps**  
not updated to show  
modifications by  
subsequent transfers

CURRENT CERTIFICATE:  
94956

DESCHUTES COUNTY  
SEC.32 T17S. R12E. W.M.

SCALE - 1" = 400'





COID 3111 Maps  
not updated to show  
modifications by  
subsequent transfers

CURRENT CERTIFICATE:  
94956

DESCHUTES COUNTY  
SEC.33 T17S. R12E. W.M.

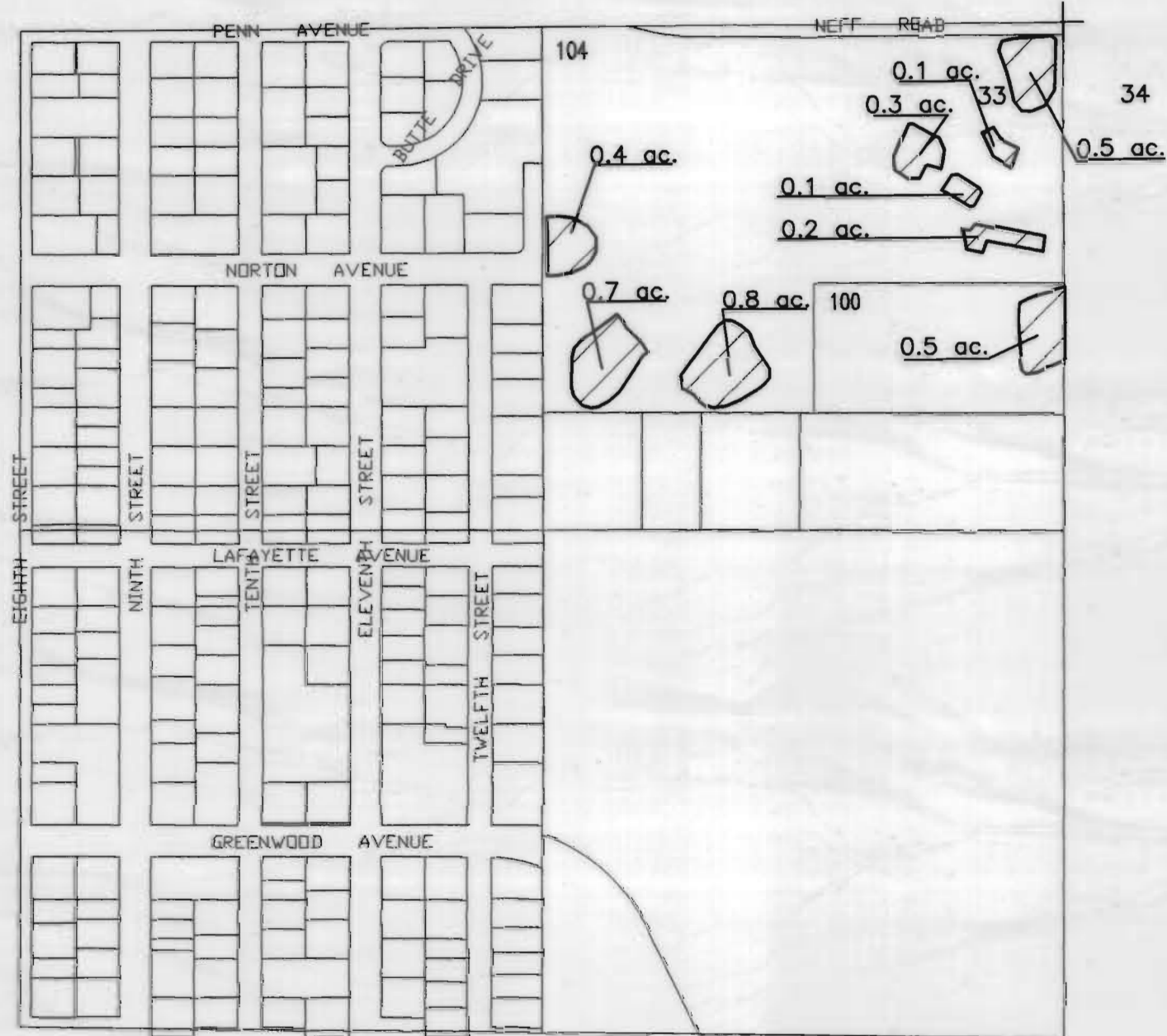
SCALE - 1" = 400'



SE QUARTER

28

27

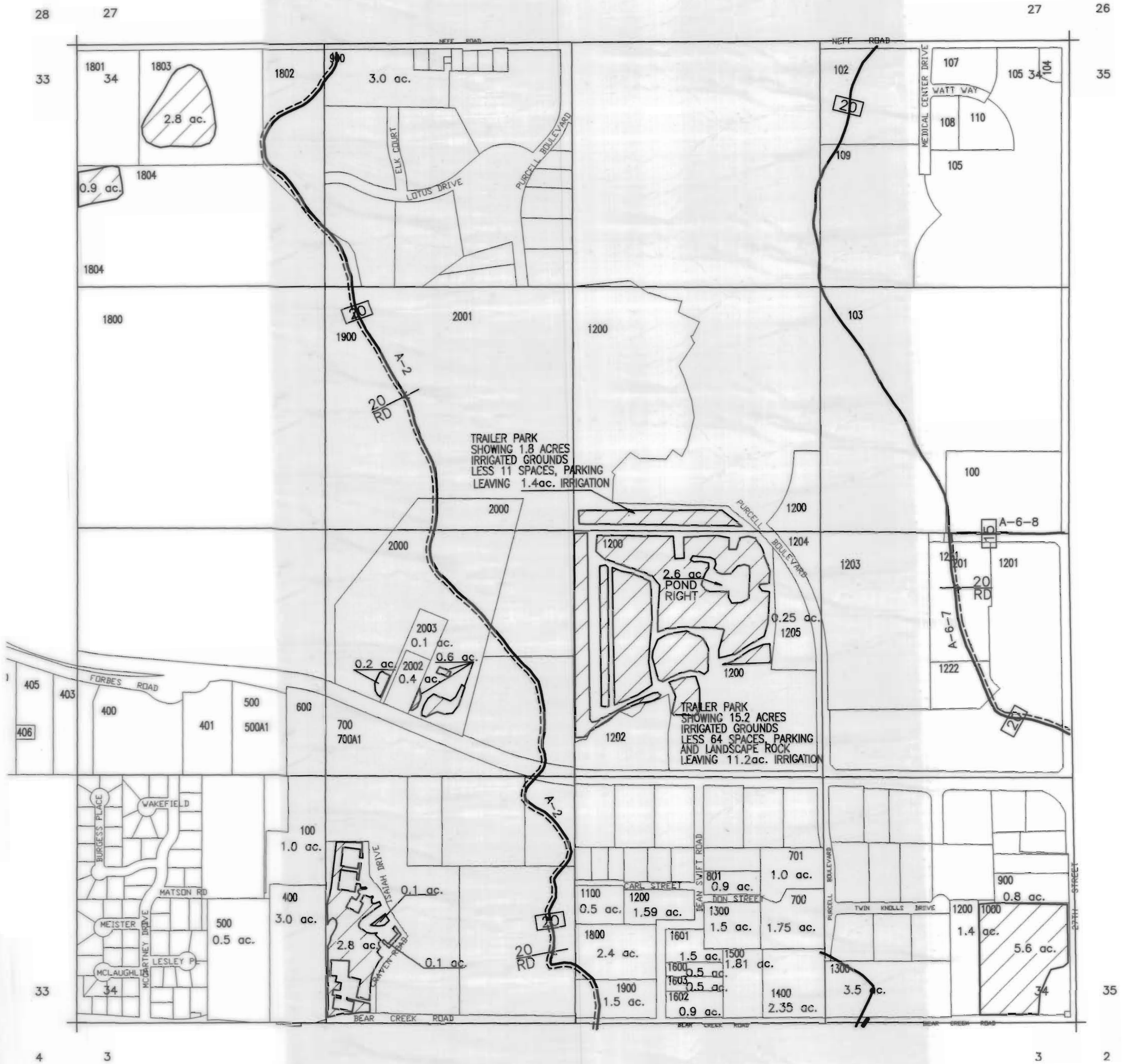


**COID 3111 Maps**  
not updated to show  
modifications by  
subsequent transfers

CURRENT CERTIFICATE:  
94956

# DESCHUTES COUNTY SEC.34 T17S. R12E. W.M.

SCALE - 1" = 400'

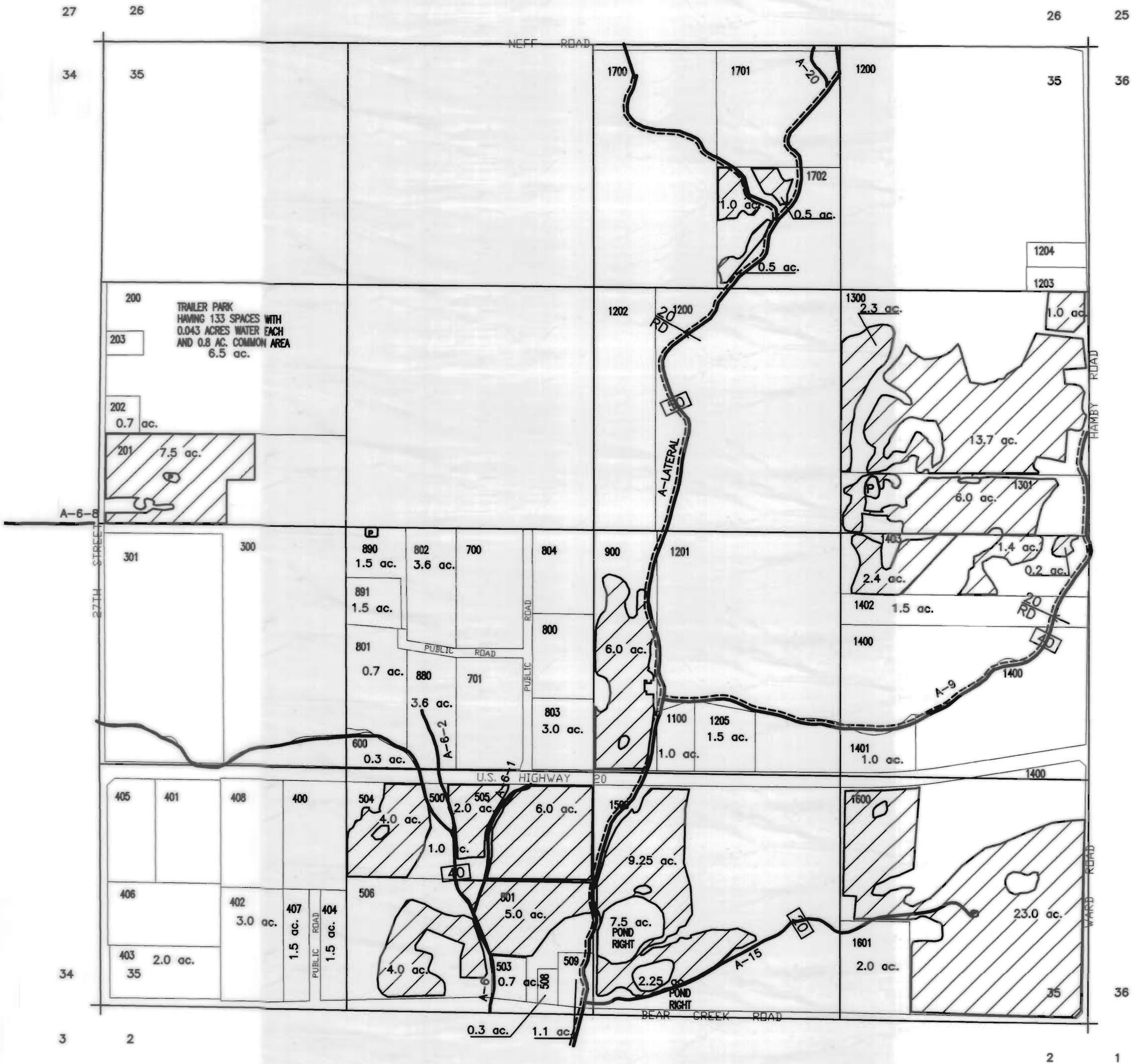


COID 3111 Maps  
not updated to show  
modifications by  
subsequent transfers

CURRENT CERTIFICATE:  
94956

# DESCHUTES COUNTY SEC.35 T17S. R12E. W.M.

SCALE - 1" = 400'  
N↑



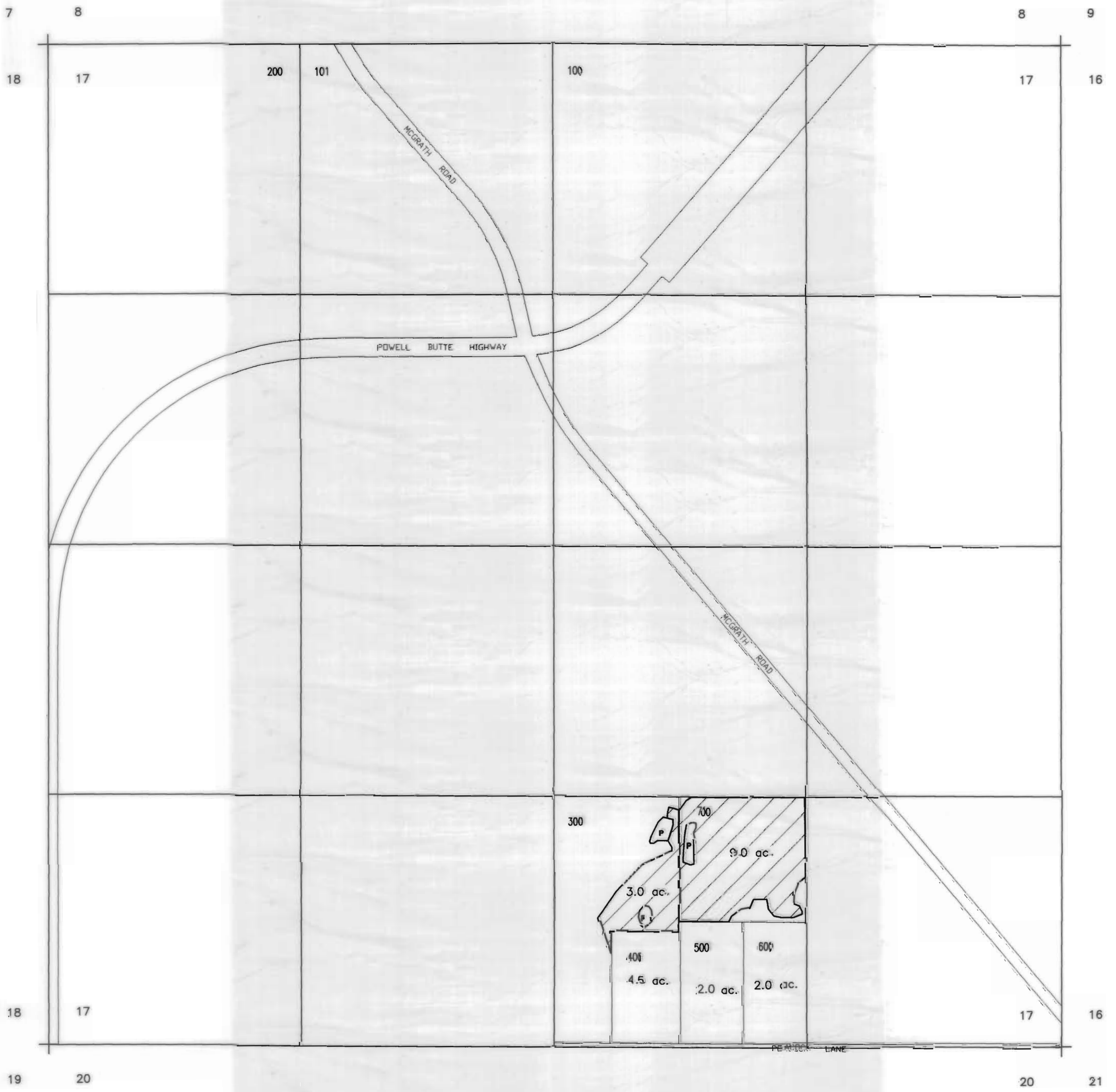


**COID 3111 Maps**  
not updated to show  
modifications by  
subsequent transfers

CURRENT CERTIFICATE:  
94956

DESCHUTES COUNTY  
SEC. 17 T17S. R13E. W.M.

SCALE - 1" = 400'

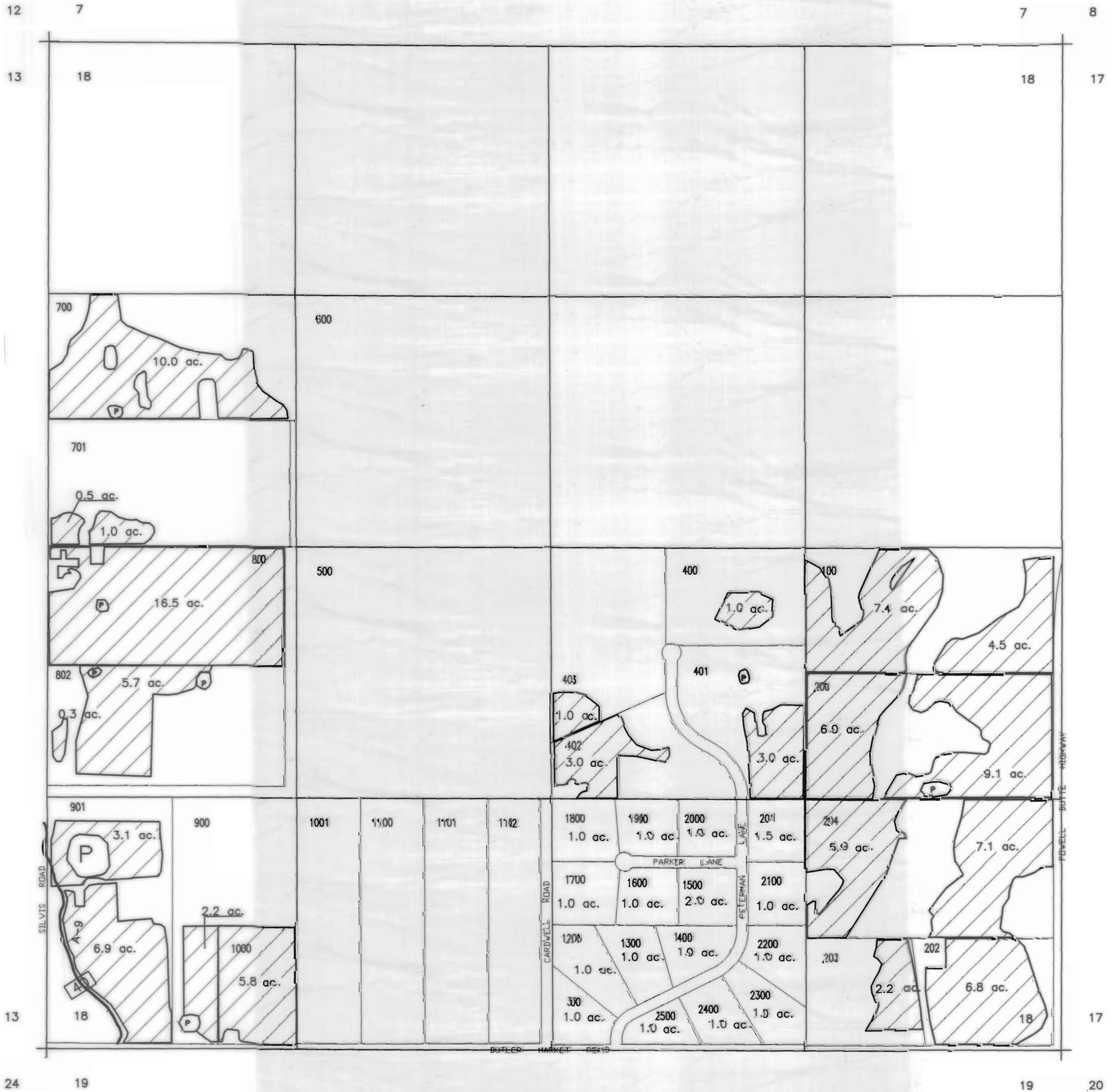


COID 3111 Maps  
not updated to show  
modifications by  
subsequent transfers

CURRENT CERTIFICATE:  
94956

DESCHUTES COUNTY  
SEC. 18 T17S. R13E. W.M.

SCALE - 1" = 400'



COID 3111 Maps  
not updated to show  
modifications by  
subsequent transfers

CURRENT CERTIFICATE:  
94956

# DESCHUTES COUNTY SEC. 19 T17S. R13E. W.M.

SCALE - 1" = 400'



18 17

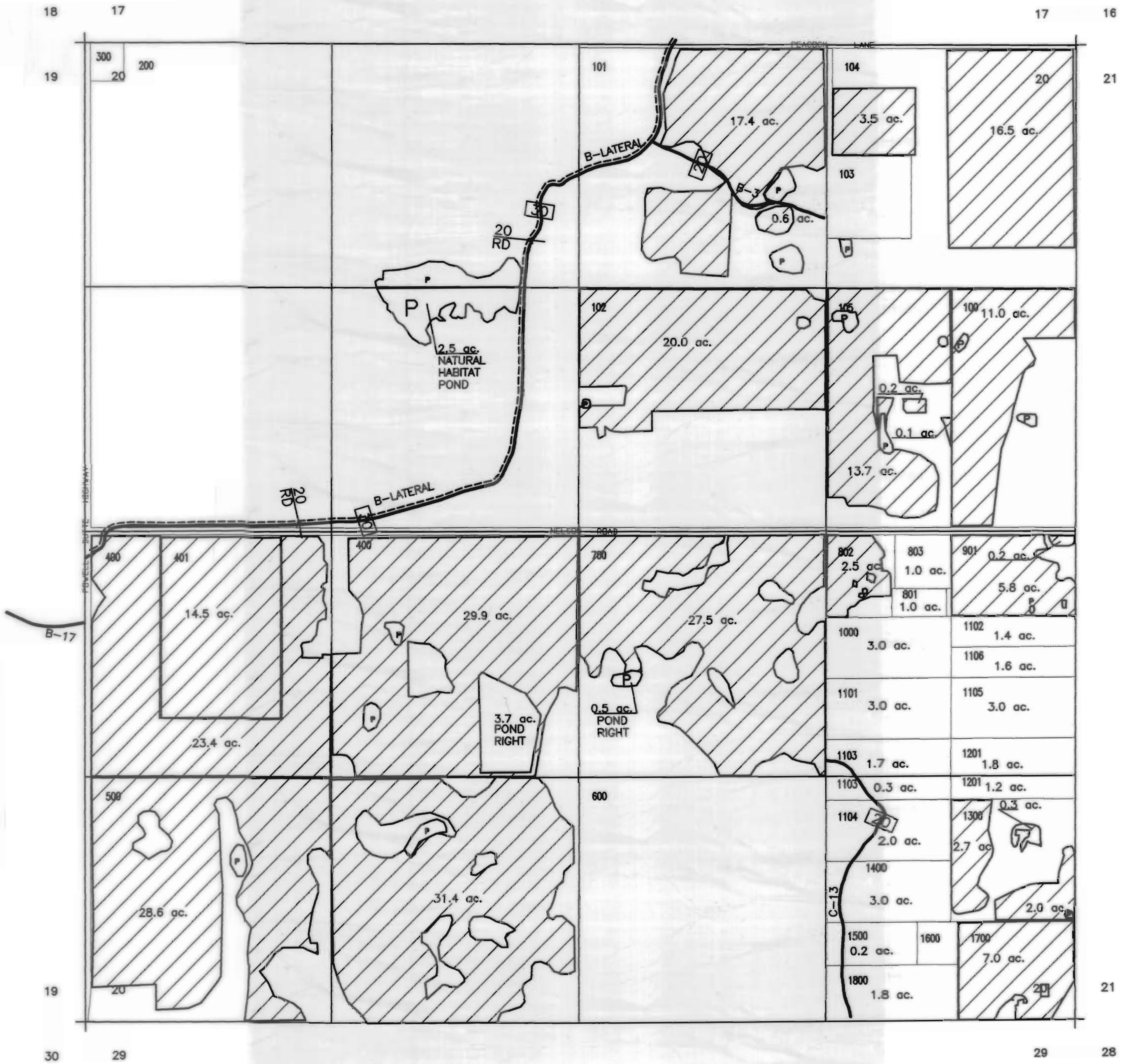
20



COID 3111 Maps  
not updated to show  
modifications by  
subsequent transfers

CURRENT CERTIFICATE:  
94956

DESCHUTES COUNTY  
SEC.20 T17S. R13E. W.M.  
SCALE - 1" = 400'  
N↑



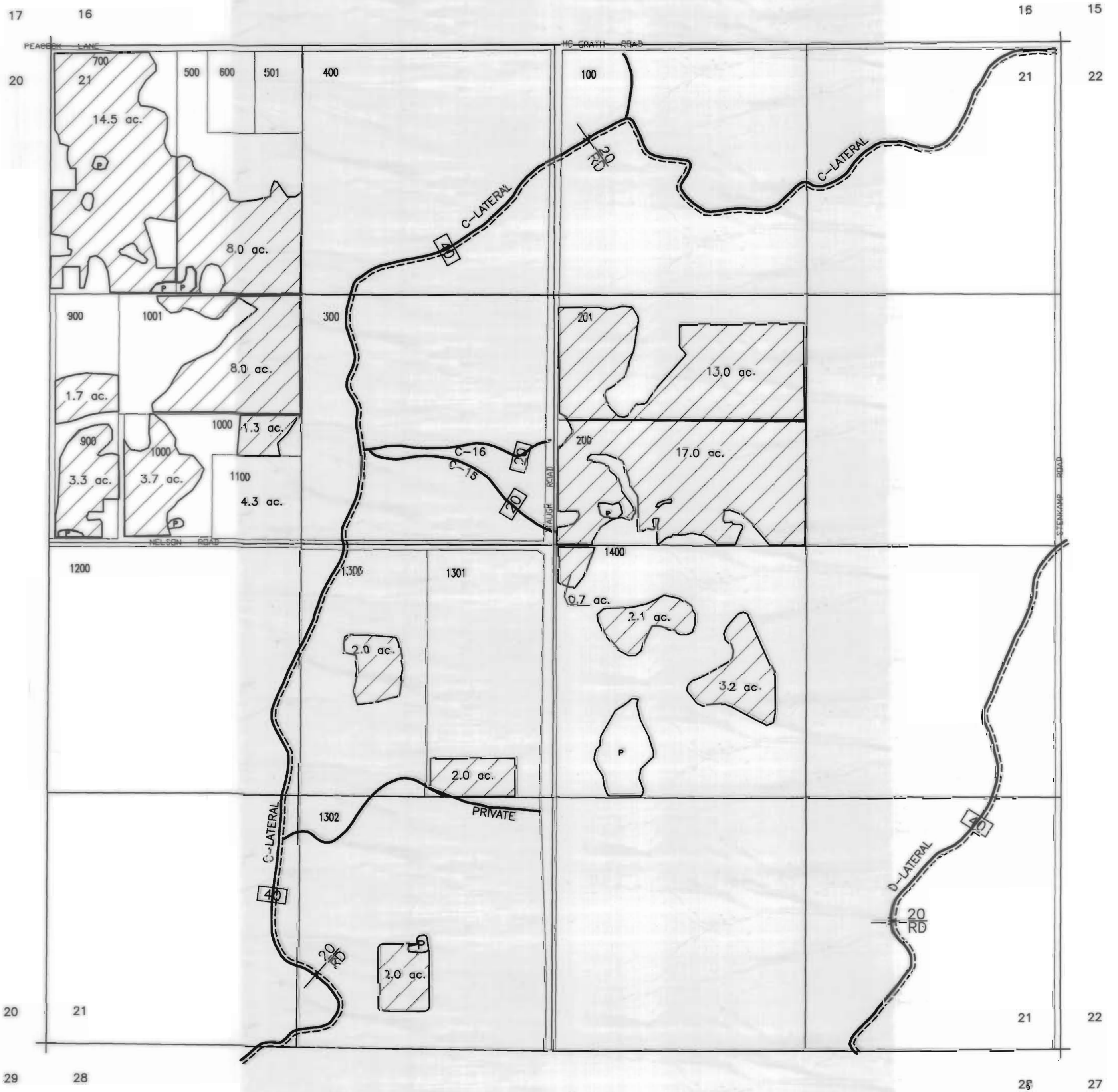


COID 3111 Maps  
not updated to show  
modifications by  
subsequent transfers

CURRENT CERTIFICATE:  
94956

DESCHUTES COUNTY  
SEC. 21 T17S. R13E. W.M.

SCALE - 1" = 400'

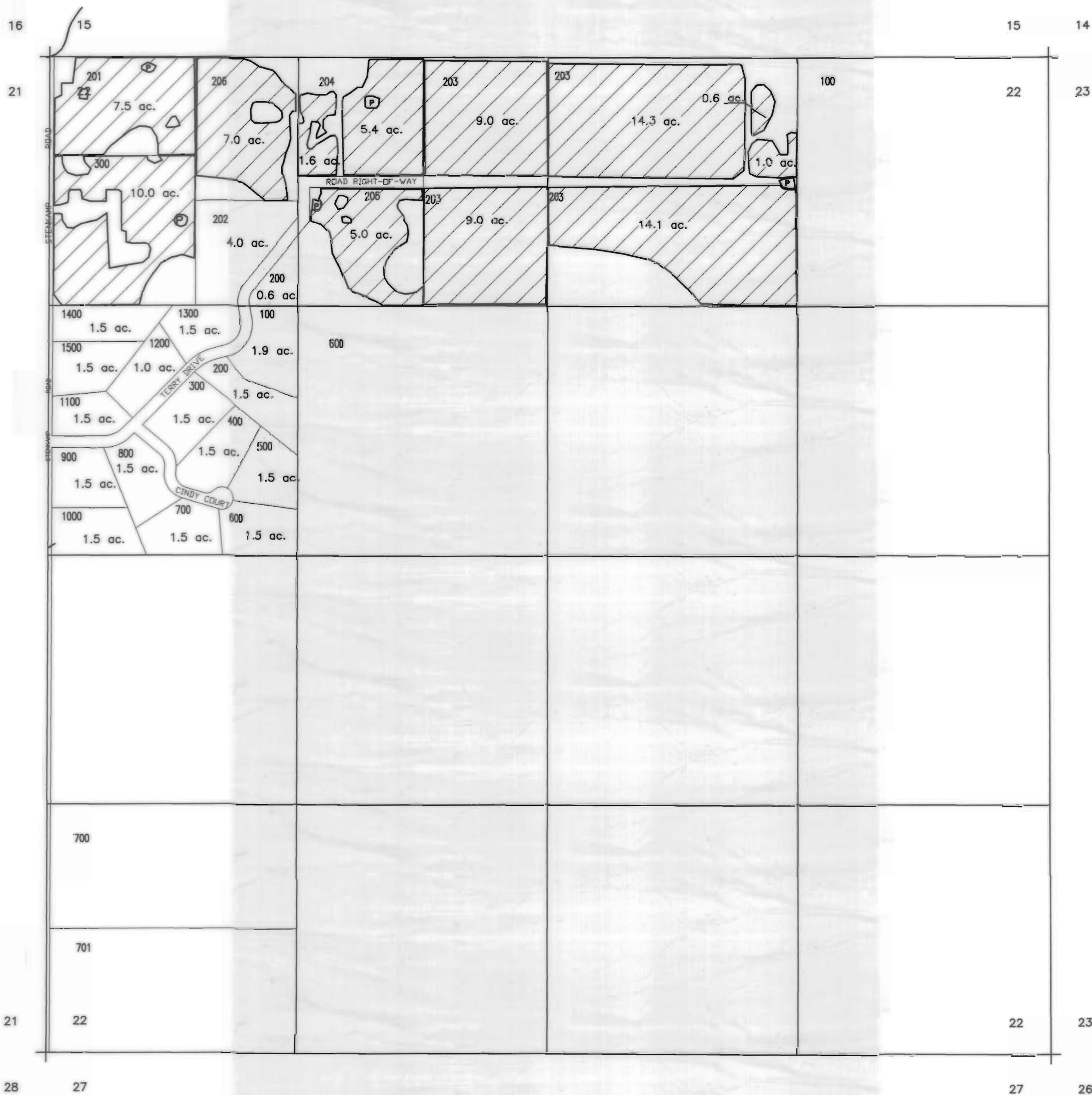


COID 3111 Maps  
not updated to show  
modifications by  
subsequent transfers

CURRENT CERTIFICATE:  
94956

# DESCHUTES COUNTY SEC.22 T17S. R13E. W.M.

SCALE - 1" = 400'



COID 3111 Maps  
not updated to show  
modifications by  
subsequent transfers

CURRENT CERTIFICATE:  
94956

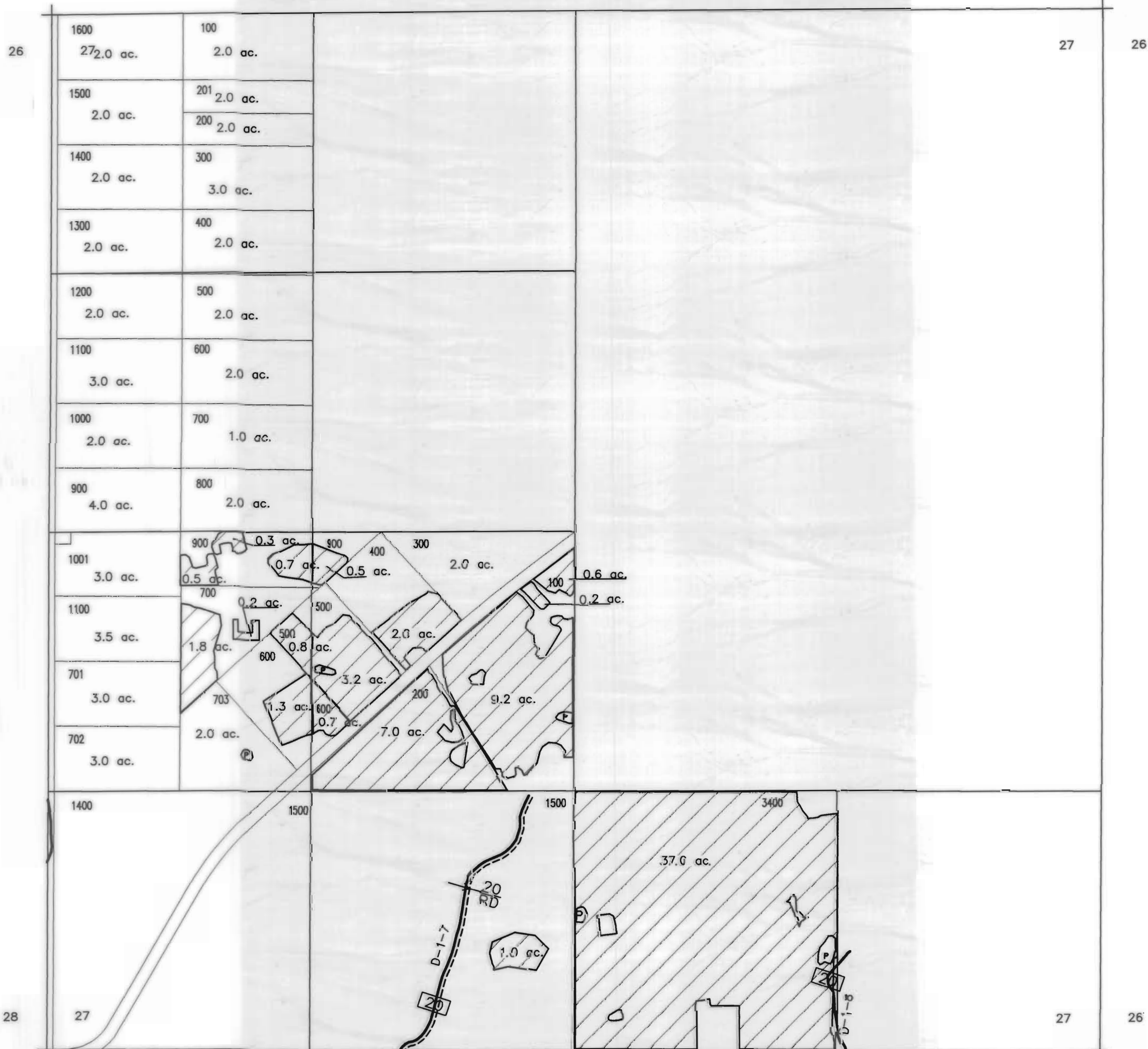
# DESCHUTES COUNTY SEC. 27 T17S. R13E. W.M.

SCALE - 1" = 400'



21 22 22 23

26 27 26



33 34 34 35

COID 3111 Maps  
not updated to show  
modifications by  
subsequent transfers

CURRENT CERTIFICATE:  
94956

DESCHUTES COUNTY  
SEC.28 T17S. R13E. W.M.

SCALE - 1" = 400'

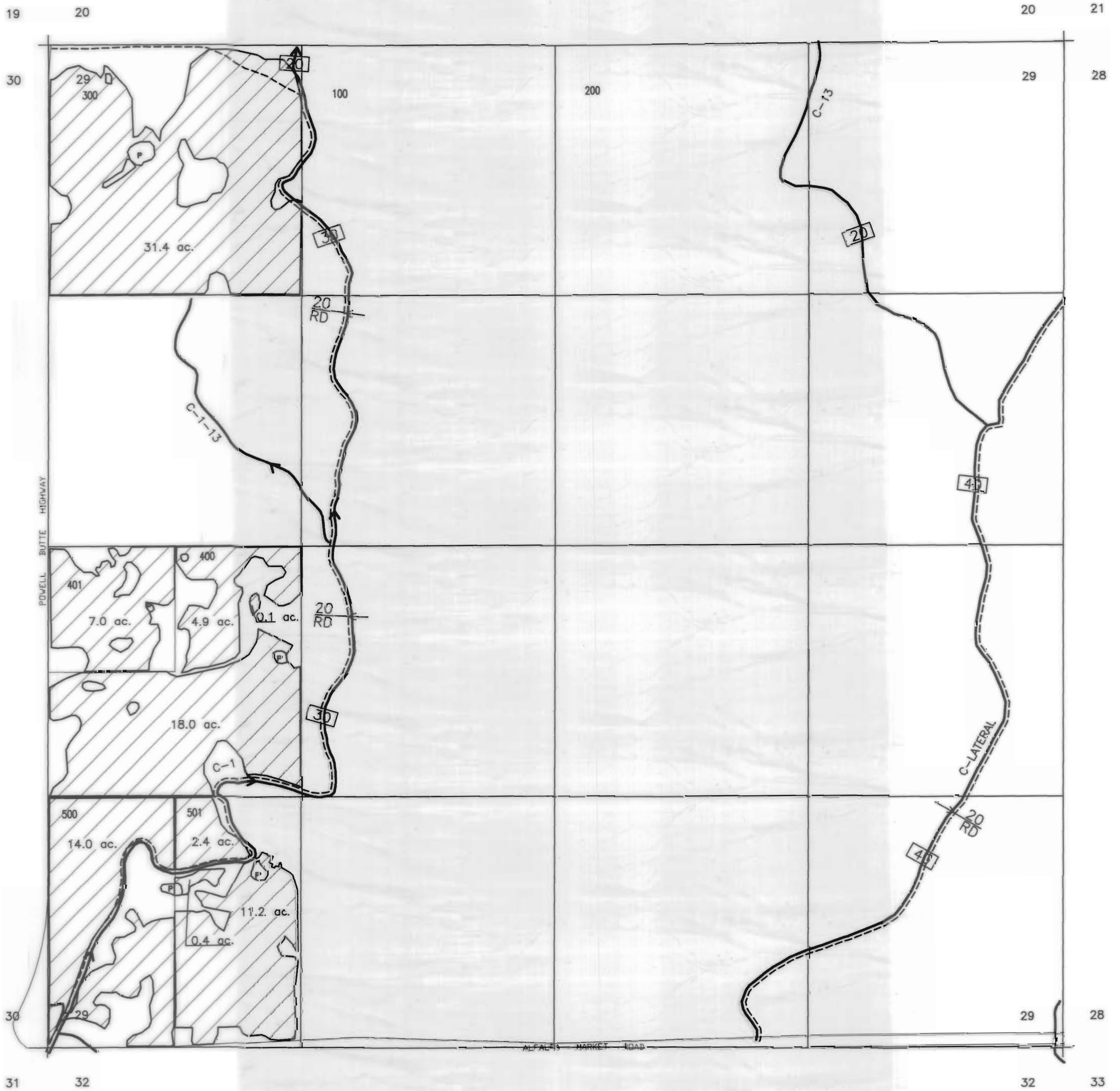


COID 3111 Maps  
not updated to show  
modifications by  
subsequent transfers

CURRENT CERTIFICATE:  
94956

DESCHUTES COUNTY  
SEC.29 T17S. R13E. W.M.

SCALE - 1" = 400'



COID 3111 Maps  
not updated to show  
modifications by  
subsequent transfers

CURRENT CERTIFICATE:  
94956

DESCHUTES COUNTY  
SEC.30 T17S. R13E. W.M.

SCALE - 1" = 400'

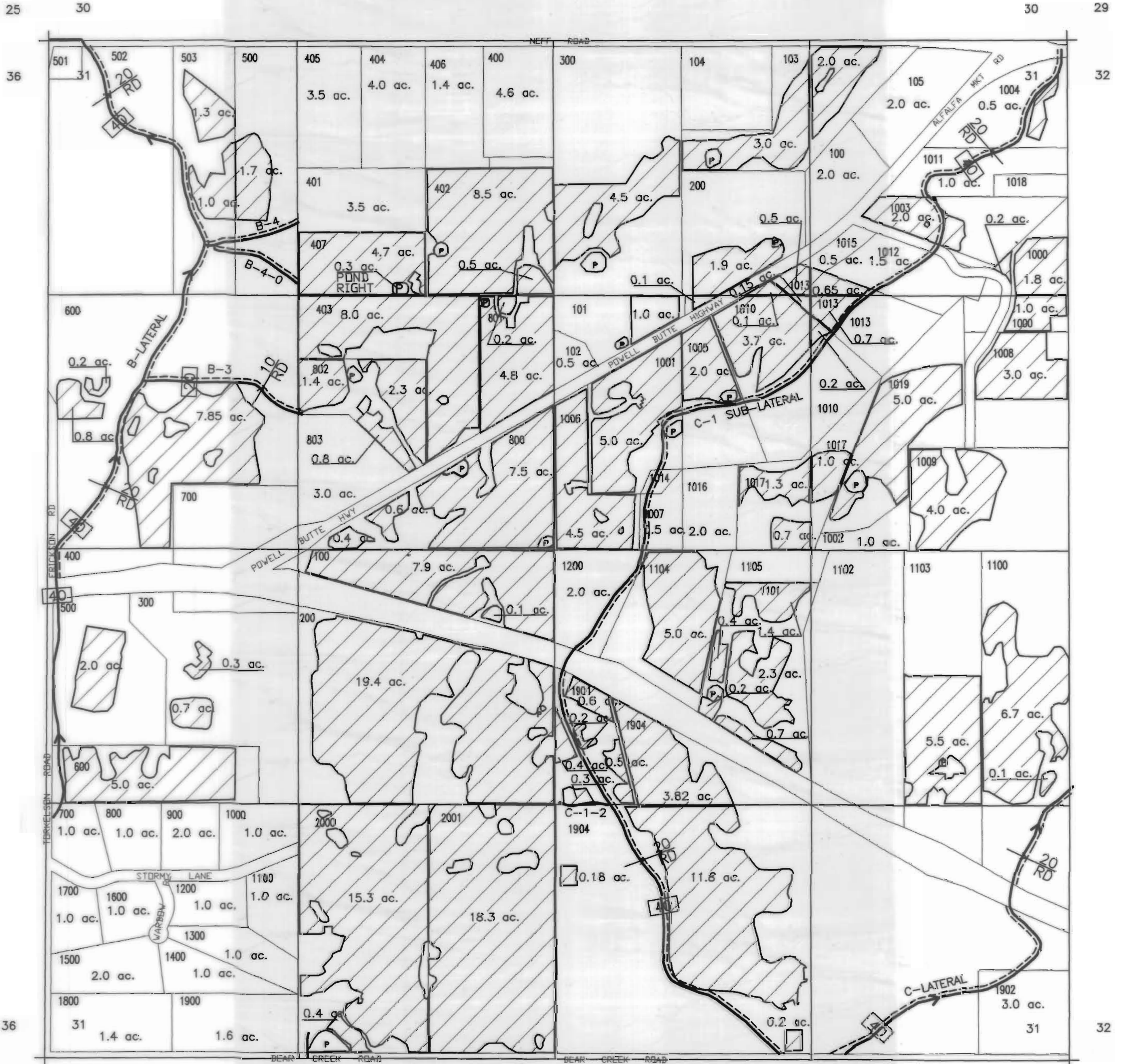


COID 3111 Maps  
not updated to show  
modifications by  
subsequent transfers

CURRENT CERTIFICATE:  
94956

# DESCHUTES COUNTY SEC.31 T17S. R13E. W.M.

SCALE - 1" = 400'

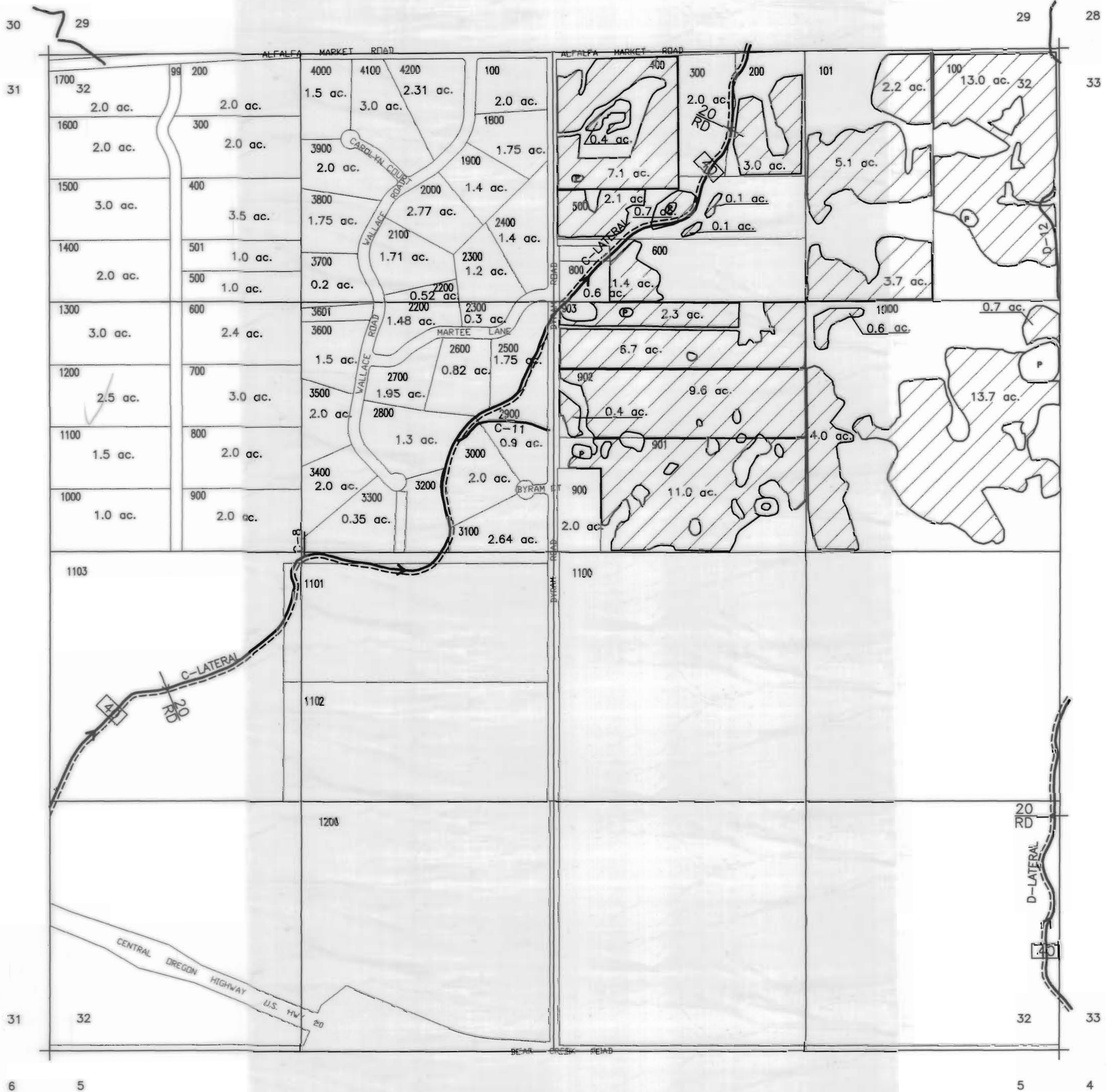


COID 3111 Maps  
not updated to show  
modifications by  
subsequent transfers

CURRENT CERTIFICATE:  
94956

# DESCHUTES COUNTY SEC. 32 T17S. R13E. W.M.

SCALE - 1" = 400'



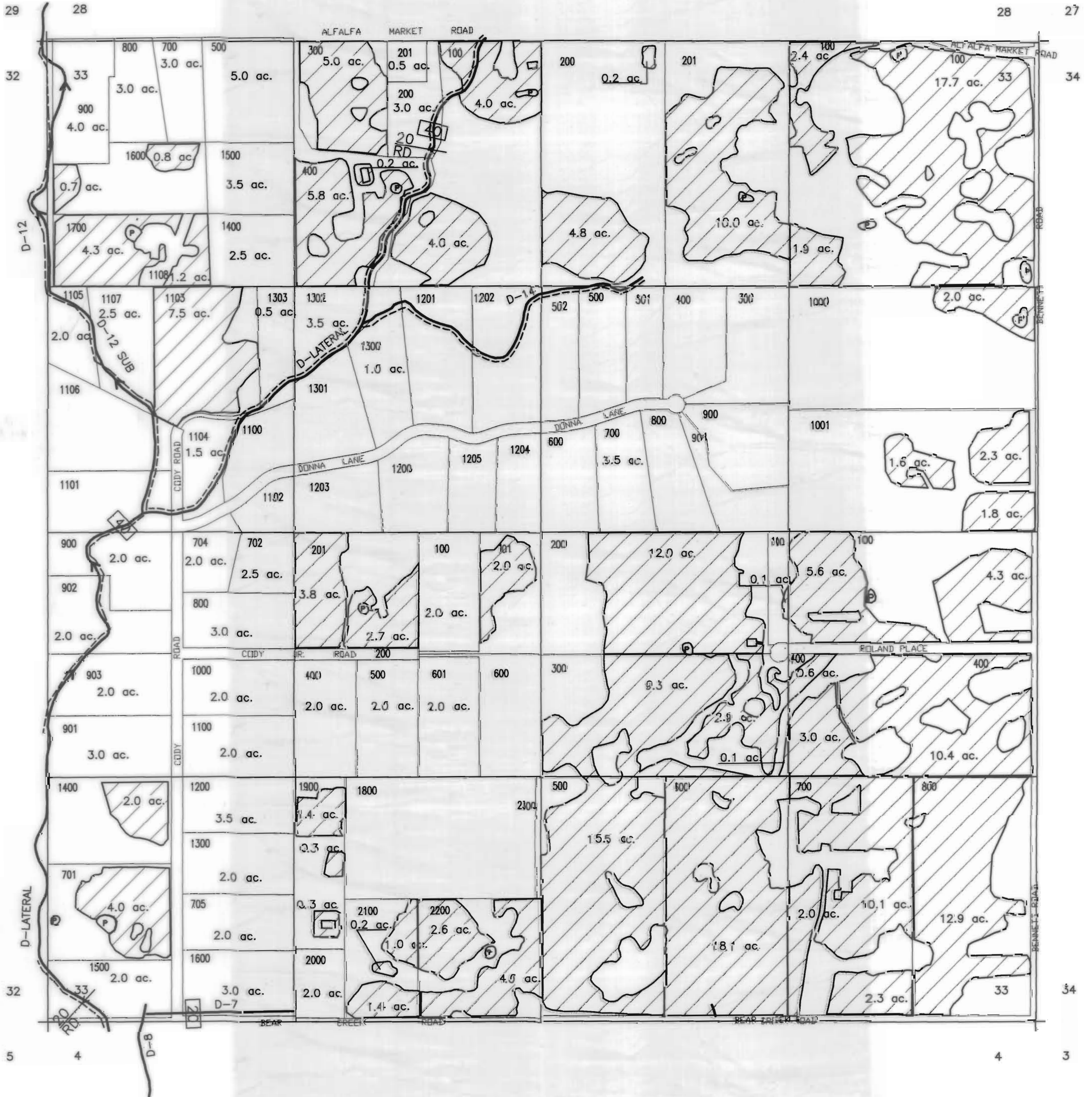


**COID 3111 Maps**  
not updated to show  
modifications by  
subsequent transfers

CURRENT CERTIFICATE:  
94956

DESCHUTES COUNTY  
SEC. 33 T17S. R13E. W.M.

SCALE - 1" = 400'

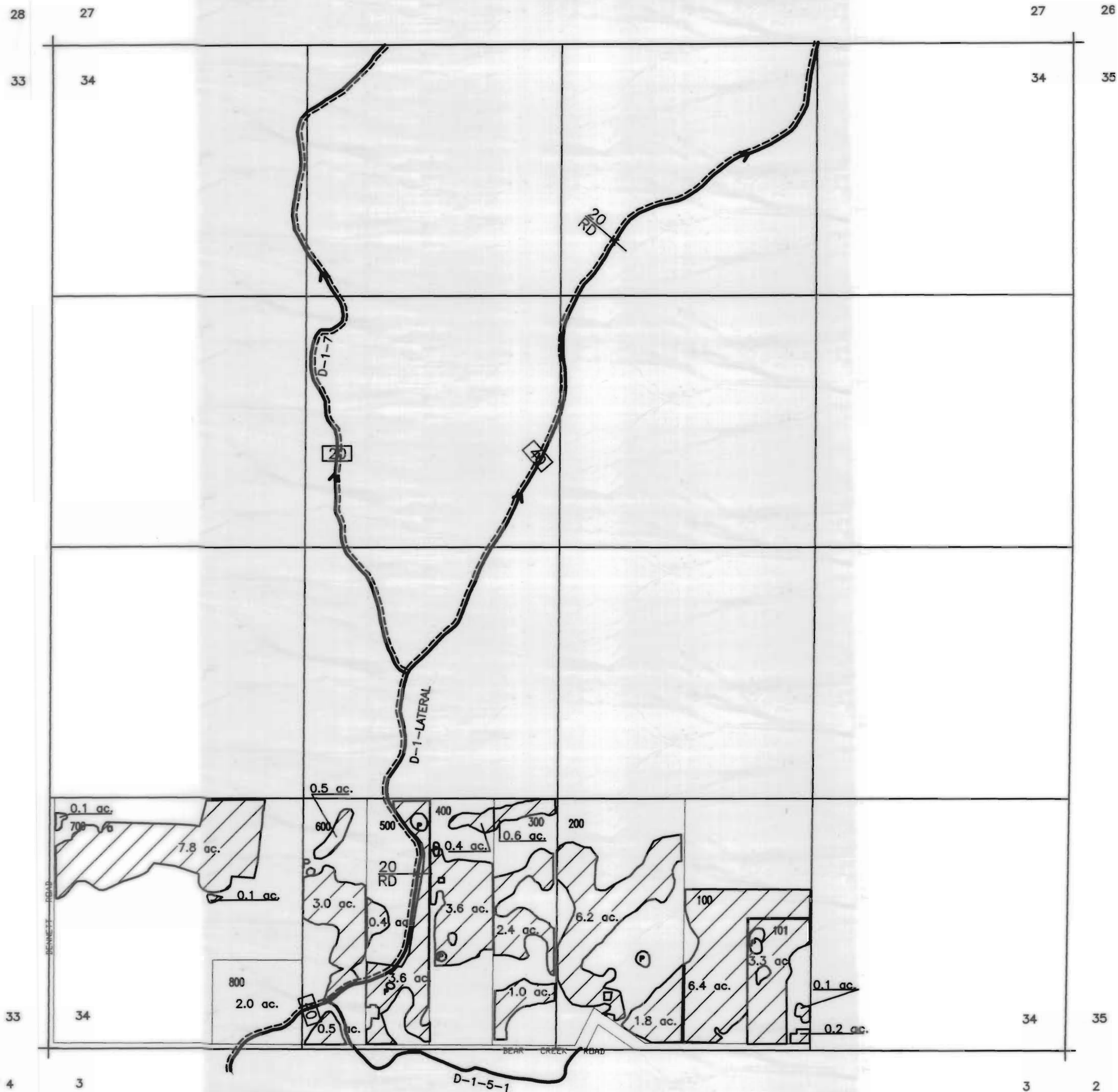


COID 3111 Maps  
not updated to show  
modifications by  
subsequent transfers

CURRENT CERTIFICATE:  
94956

# DESCHUTES COUNTY SEC. 34 T17S. R13E. W.M.

SCALE - 1" = 400'

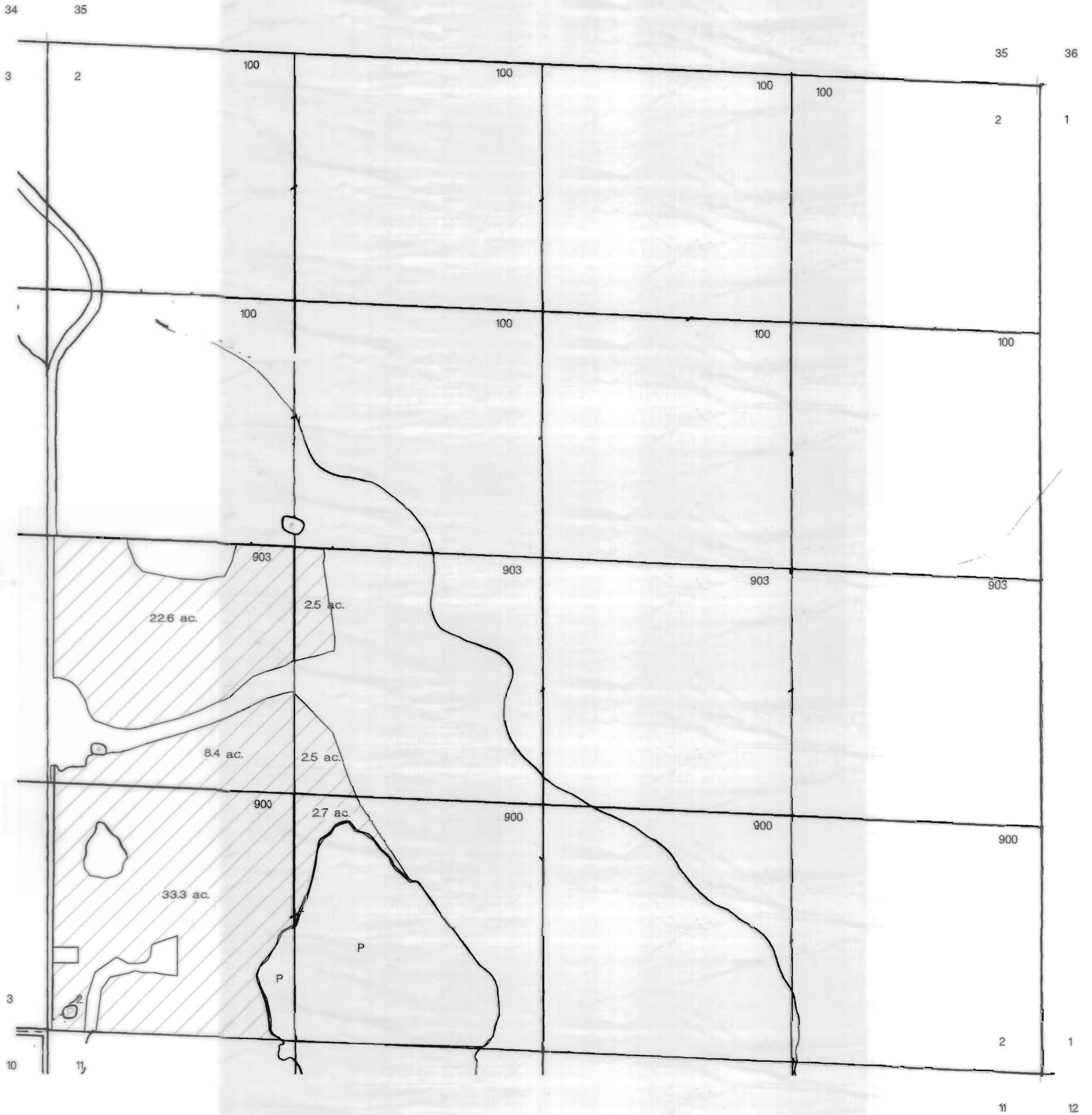


**COID 3111 Maps**  
not updated to show  
modifications by  
subsequent transfers

CURRENT CERTIFICATE:  
94956

DESCHUTES COUNTY  
SEC. 2 T17 S. R14 E. W.M.

SCALE - 1" = 400'



**COID 3111 Maps**  
not updated to show  
modifications by  
subsequent transfers

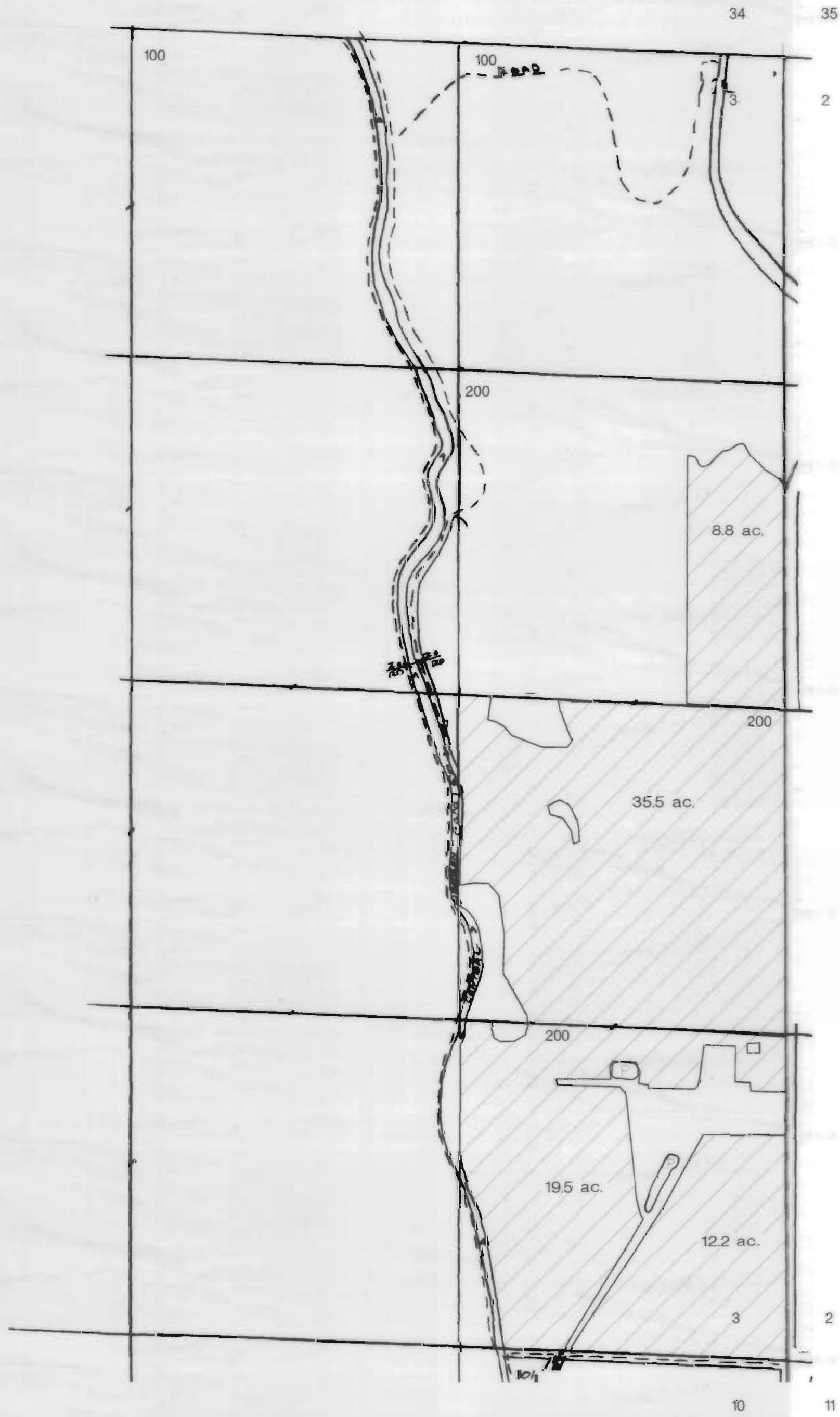
CURRENT CERTIFICATE:  
94956

DESCHUTES COUNTY  
SEC. 3 T17 S. R14 E. W.M.

SCALE - 1" = 400'



EAST HALF



**COID 3111 Maps**  
not updated to show  
modifications by  
subsequent transfers

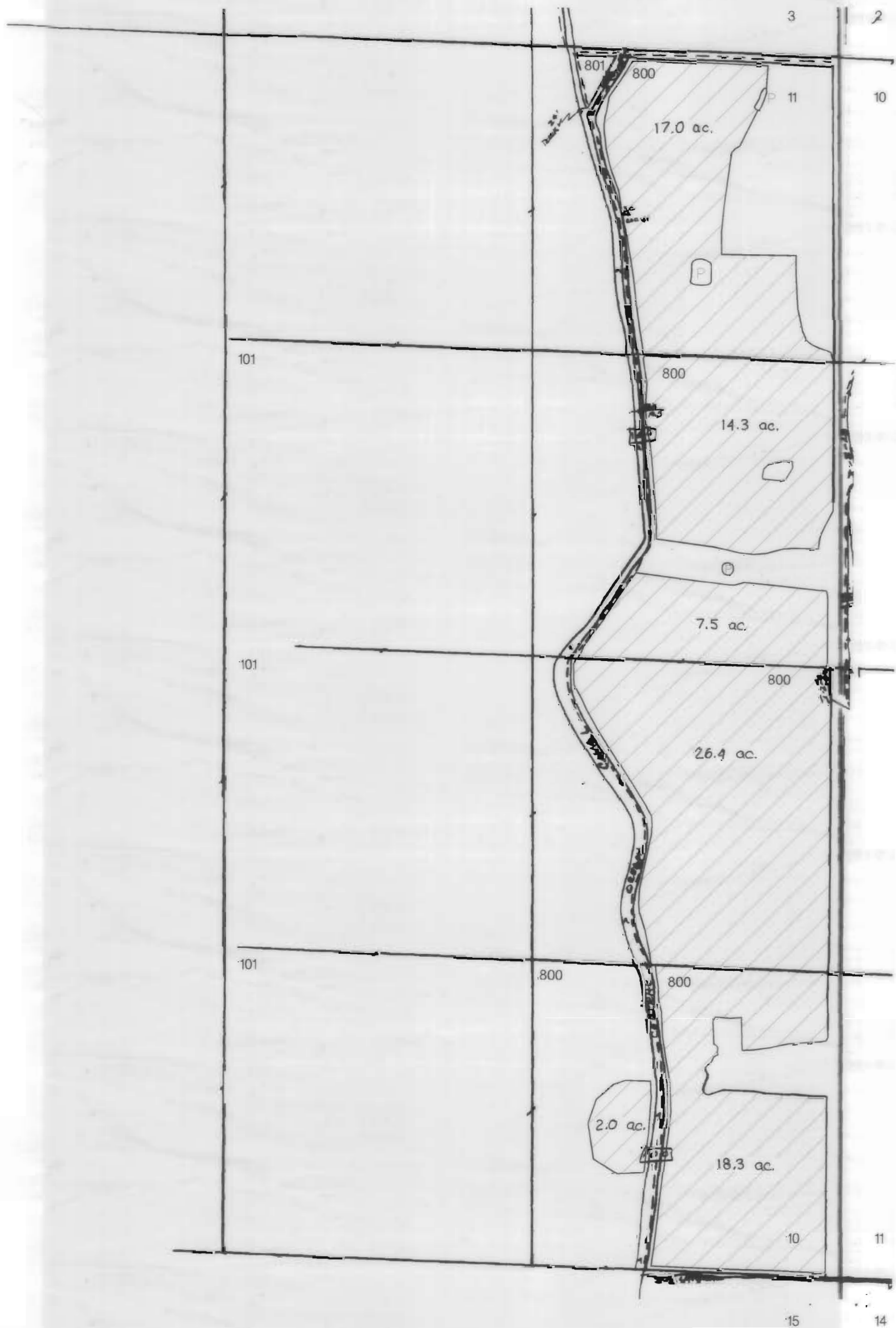
CURRENT CERTIFICATE:  
94956

DESCHUTES COUNTY  
SEC. 10 T17 S. R14 E. W.M.

SCALE - 1" = 400'



EAST HALF

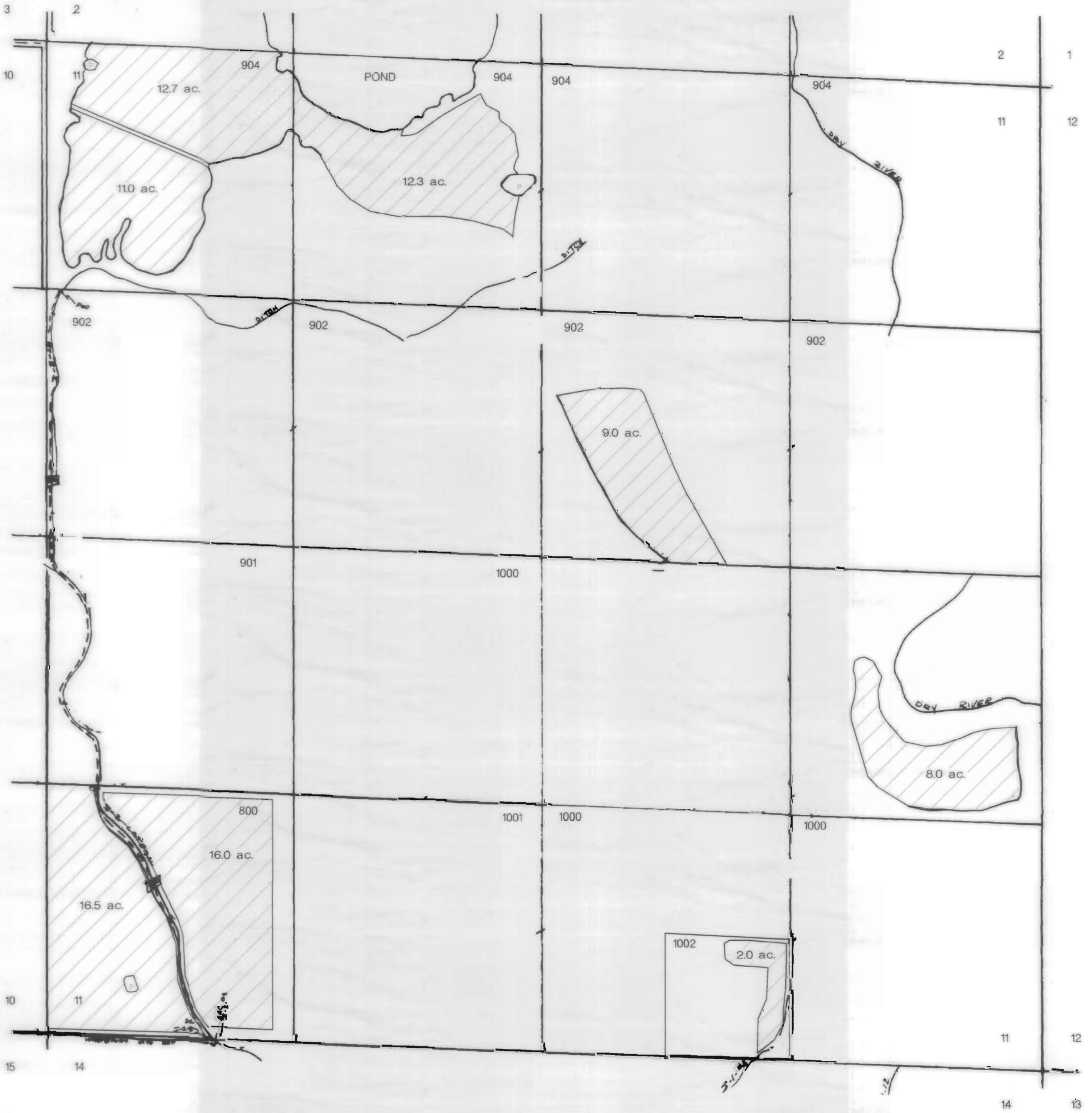


**COID 3111 Maps**  
not updated to show  
modifications by  
subsequent transfers

CURRENT CERTIFICATE:  
94956

DESCHUTES COUNTY  
SEC. 11 T17 S. R14 E. W.M.

SCALE - 1" = 400'

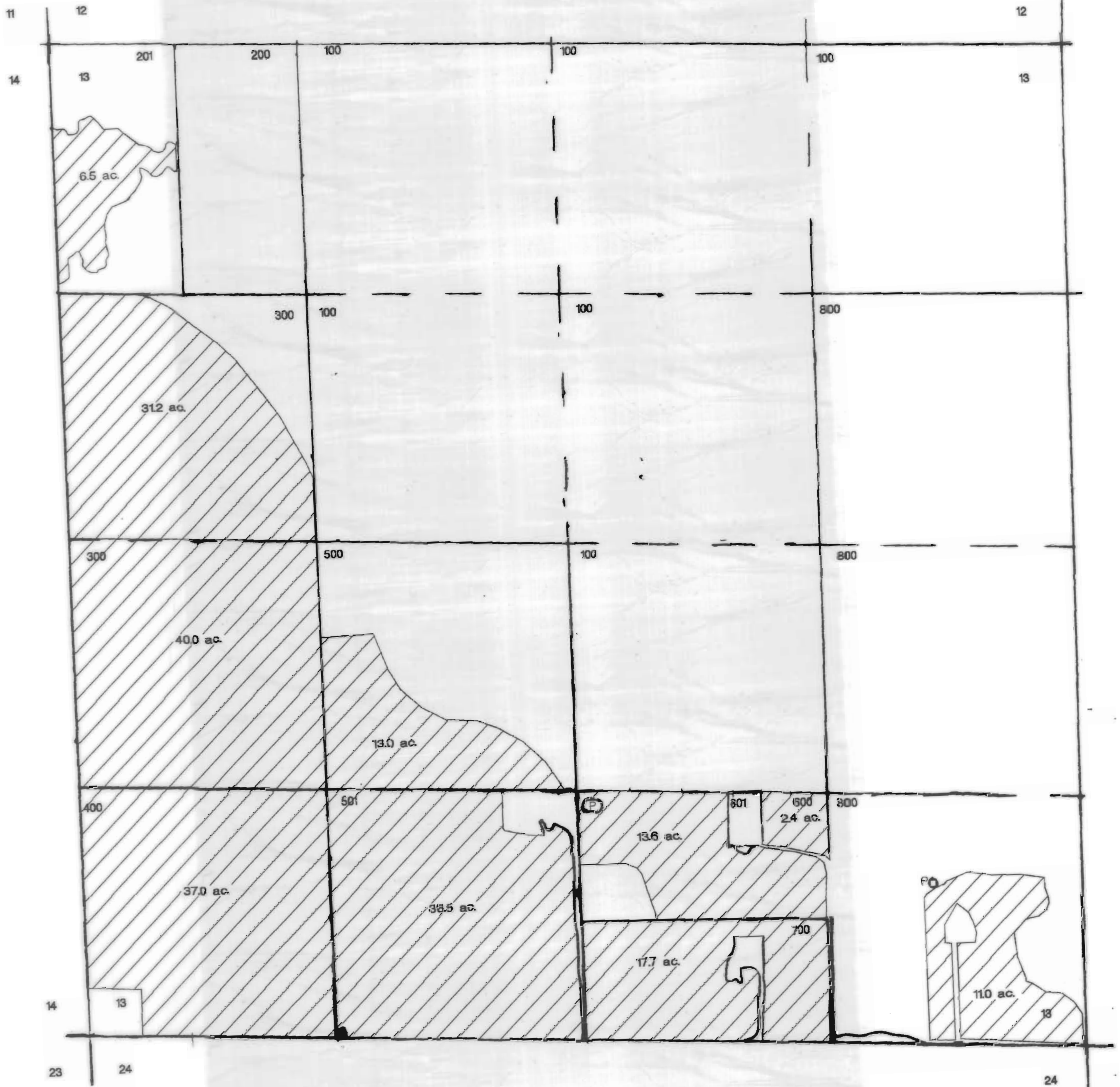


COID 3111 Maps  
not updated to show  
modifications by  
subsequent transfers

CURRENT CERTIFICATE:  
94956

DESCHUTES COUNTY  
SEC. 13 T17 S. R14 E. W.M.

SCALE - 1" = 400'

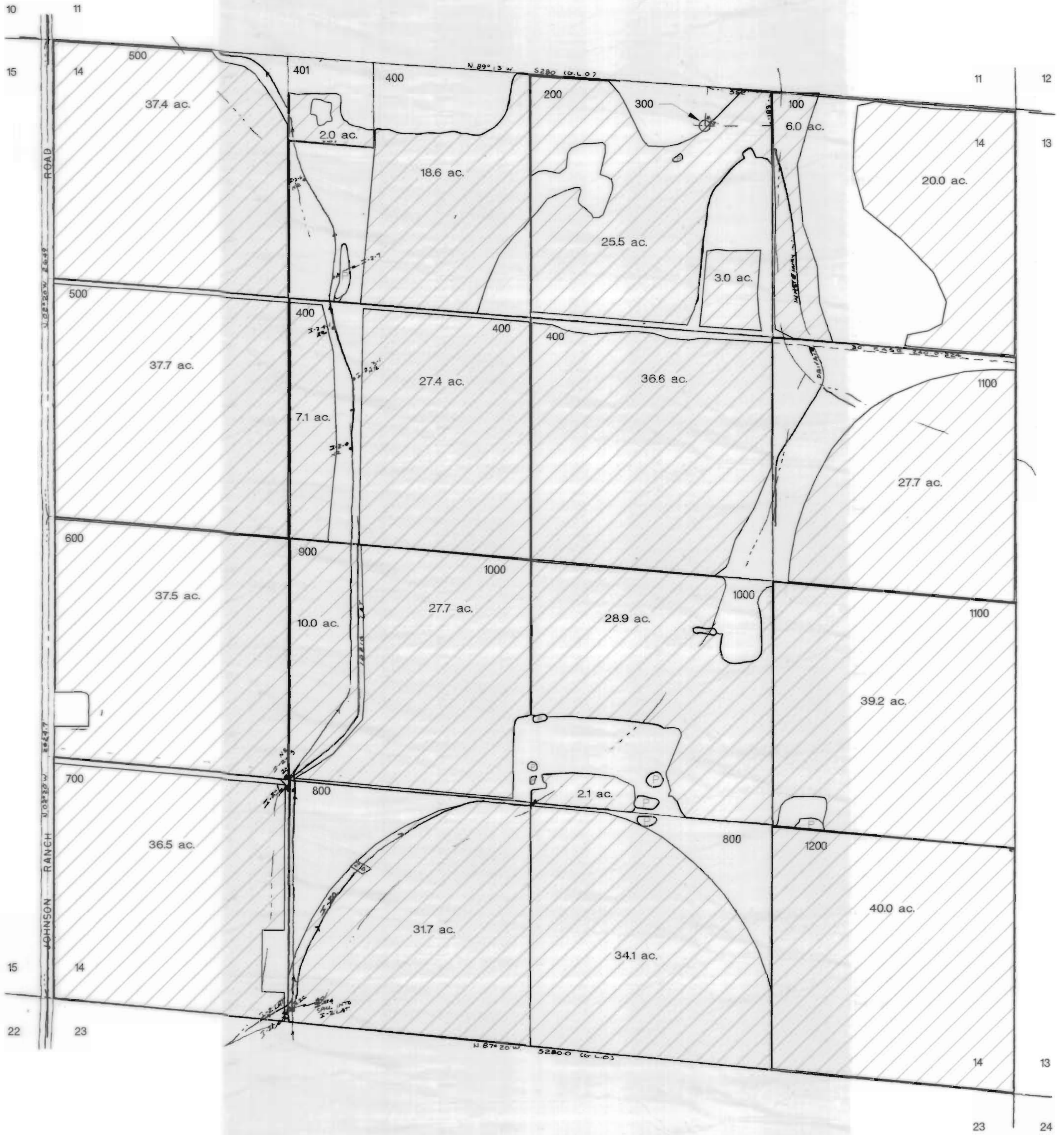


COID 3111 Maps  
not updated to show  
modifications by  
subsequent transfers

CURRENT CERTIFICATE:  
94956

DESCHUTES COUNTY  
SEC. 14 T17 S. R14 E. W.M.

SCALE - 1" = 400'



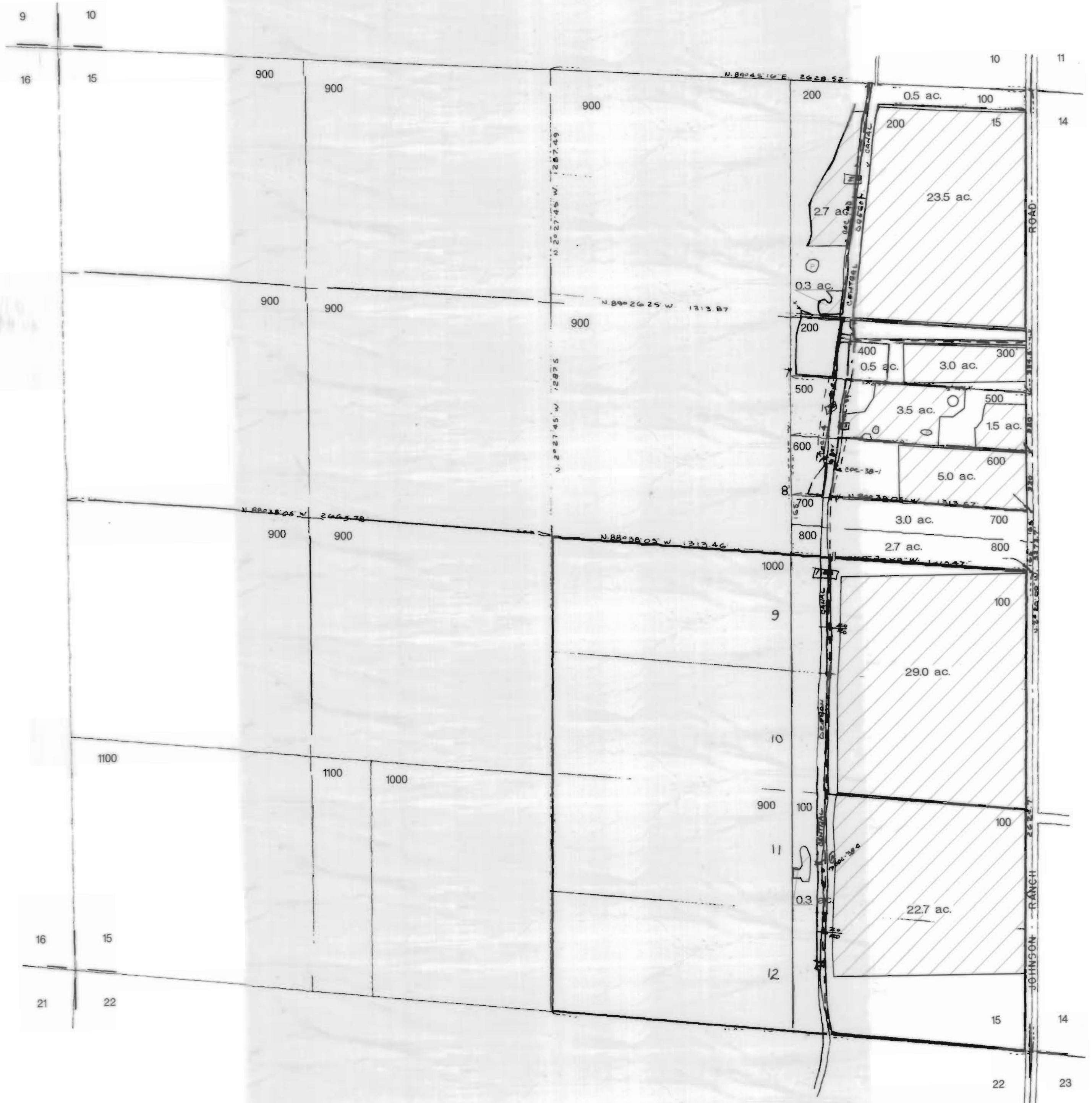


COID 3111 Maps  
not updated to show  
modifications by  
subsequent transfers

CURRENT CERTIFICATE:  
94956

DESCHUTES COUNTY  
SEC. 15 T17 S. R14 E. W.M.

SCALE - 1" = 400'

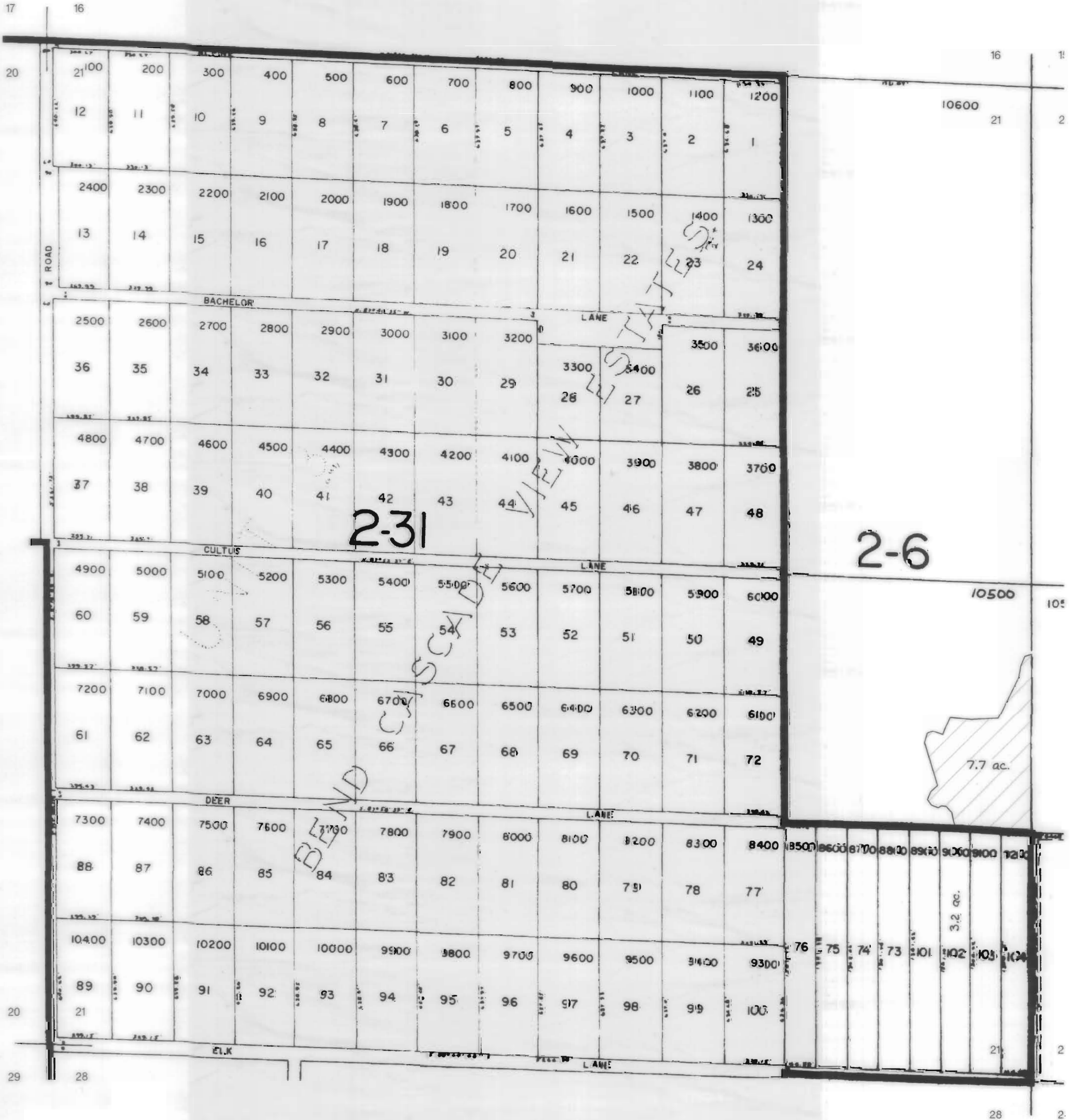


COID 3111 Maps  
not updated to show  
modifications by  
subsequent transfers

CURRENT CERTIFICATE:  
94956

DESCHUTES COUNTY  
SEC. 21 T17 S. R14 E. W.M.

SCALE - 1" = 400'

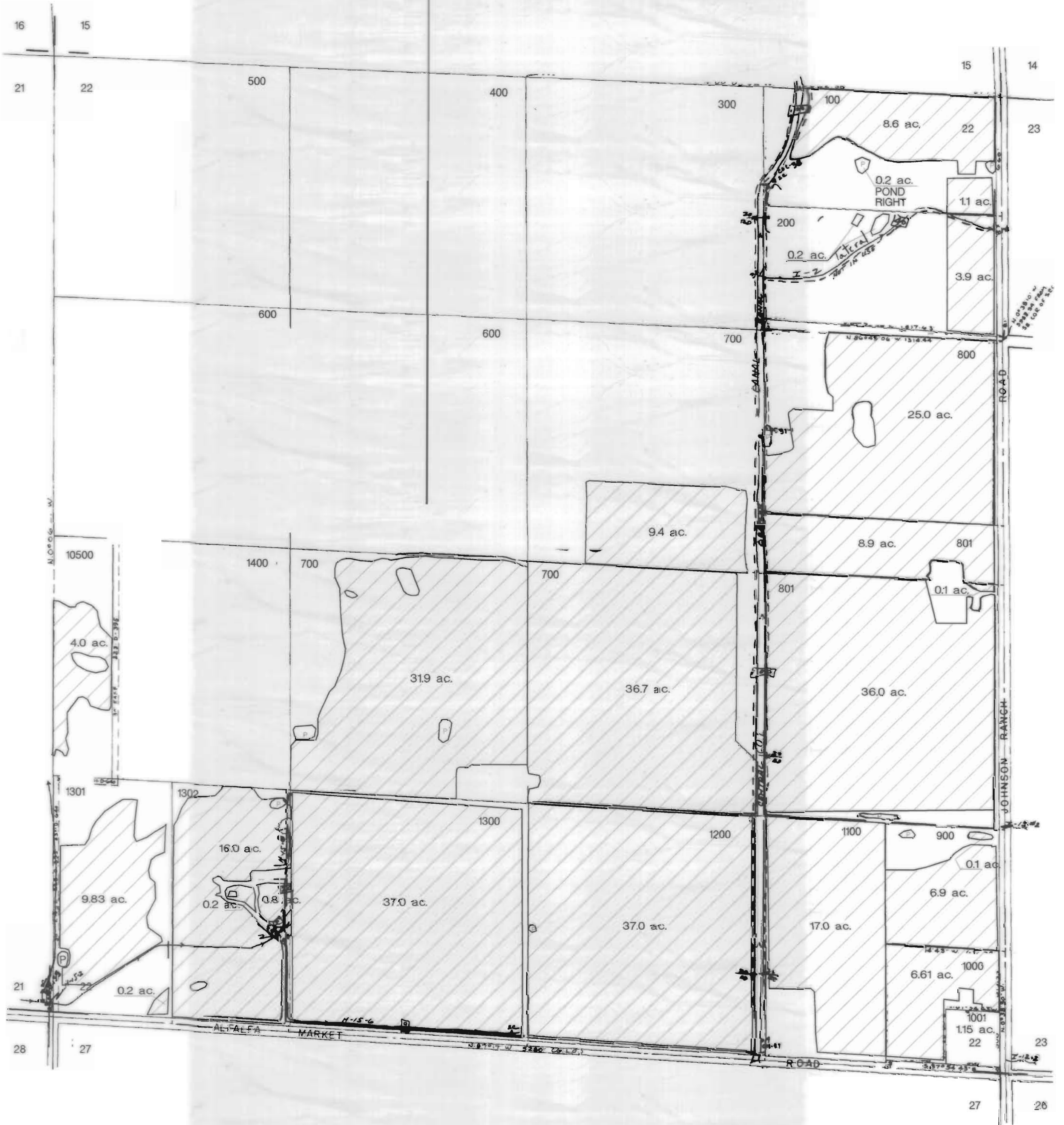


COID 3111 Maps  
not updated to show  
modifications by  
subsequent transfers

CURRENT CERTIFICATE:  
94956

DESCHUTES COUNTY  
SEC. 22 T17 S. R14 E. W.M.

SCALE - 1" = 400'

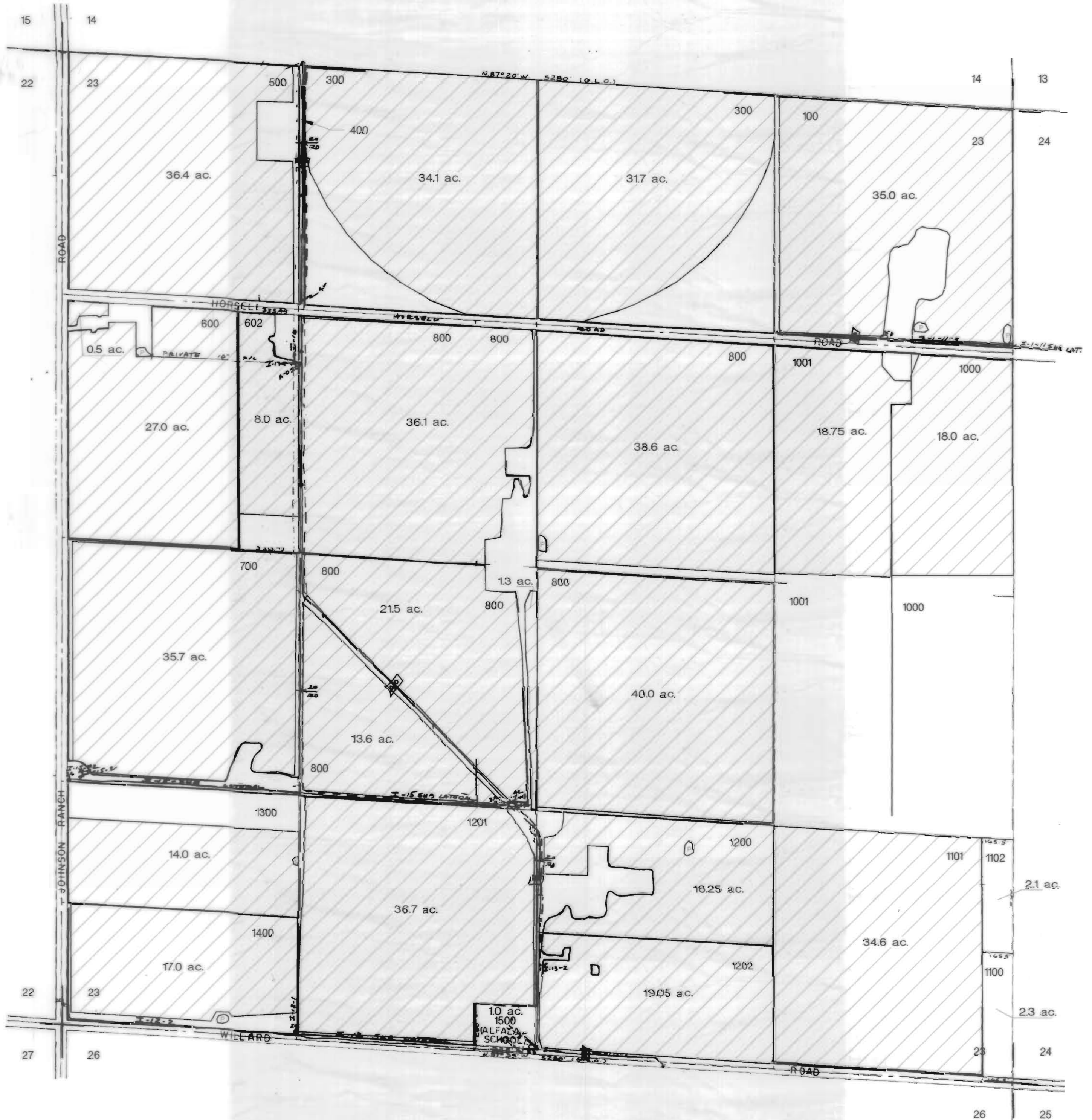


COID 3111 Maps  
not updated to show  
modifications by  
subsequent transfers

CURRENT CERTIFICATE:  
94956

# DESCHUTES COUNTY SEC. 23 T17 S. R14 E. W.M.

SCALE - 1" = 400'



**COID 3111 Maps**  
not updated to show  
modifications by  
subsequent transfers

CURRENT CERTIFICATE:  
94956

DESCHUTES COUNTY  
SEC. 24 T17 S. R14 E. W.M.  
SCALE - 1" = 400'  
N ↑

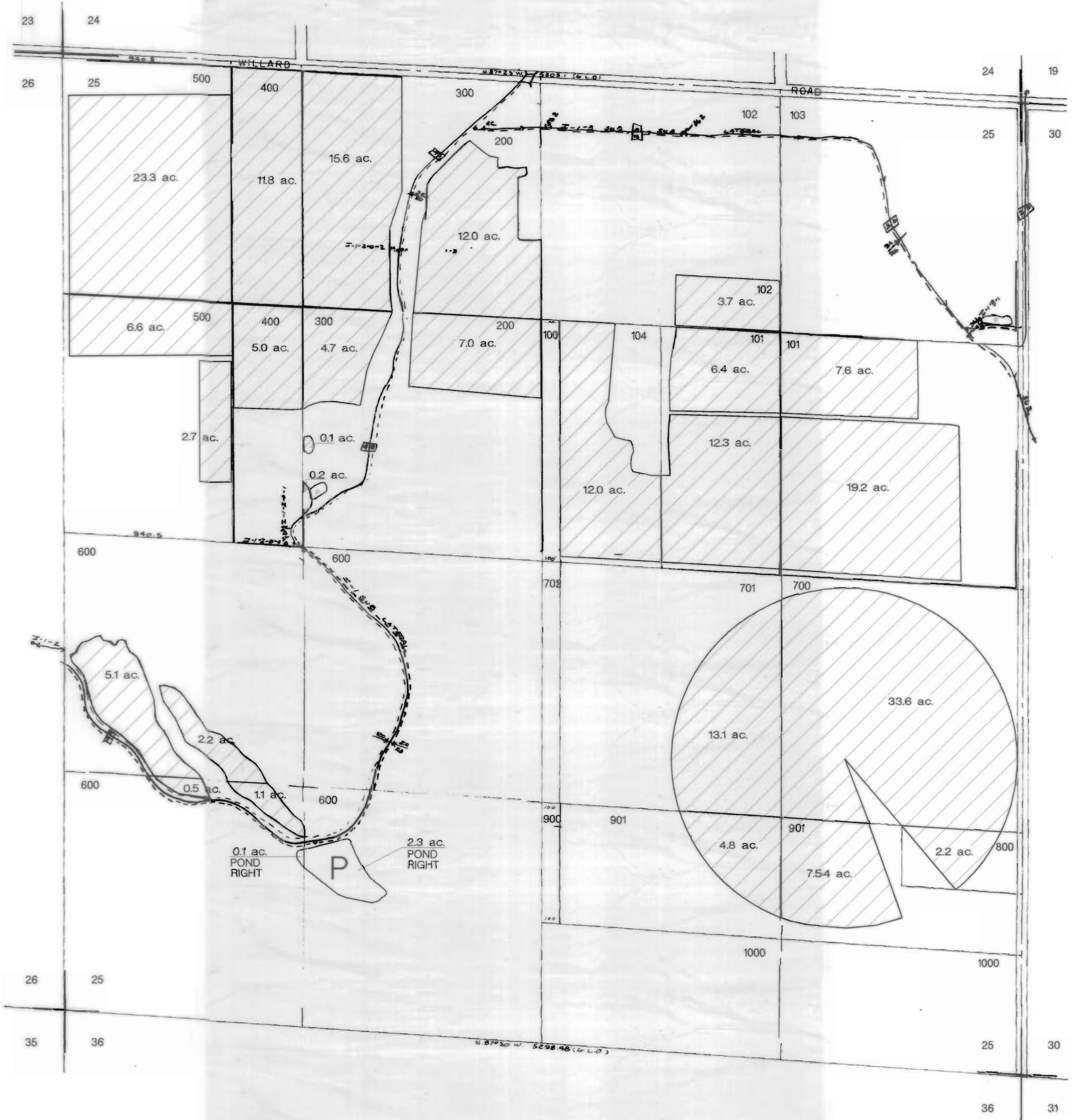


**COID 3111 Maps**  
not updated to show  
modifications by  
subsequent transfers

CURRENT CERTIFICATE:  
94956

# DESCHUTES COUNTY SEC. 25 T17 S. R14 E. W.M.

SCALE - 1" = 400'

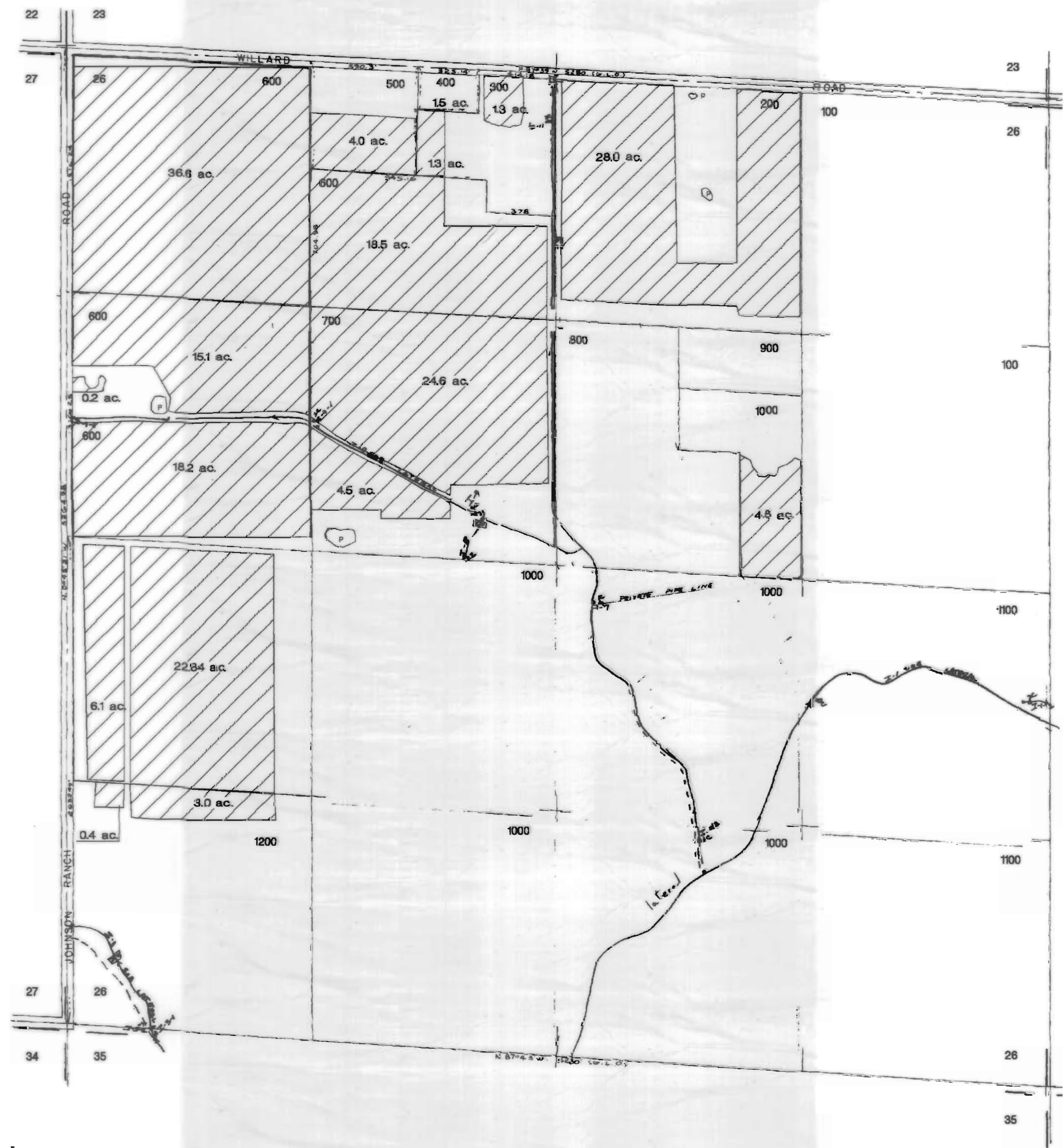


COID 3111 Maps  
not updated to show  
modifications by  
subsequent transfers

CURRENT CERTIFICATE:  
94956

# DESCHUTES COUNTY SEC. 26 T17 S. R14 E. W.M.

SCALE - 1" = 400'



COID 3111 Maps  
not updated to show  
modifications by  
subsequent transfers

CURRENT CERTIFICATE:  
94956

DESCHUTES COUNTY  
SEC. 27 T17 S. R14 E. W.M.  
SCALE - 1" = 400'  
N↑



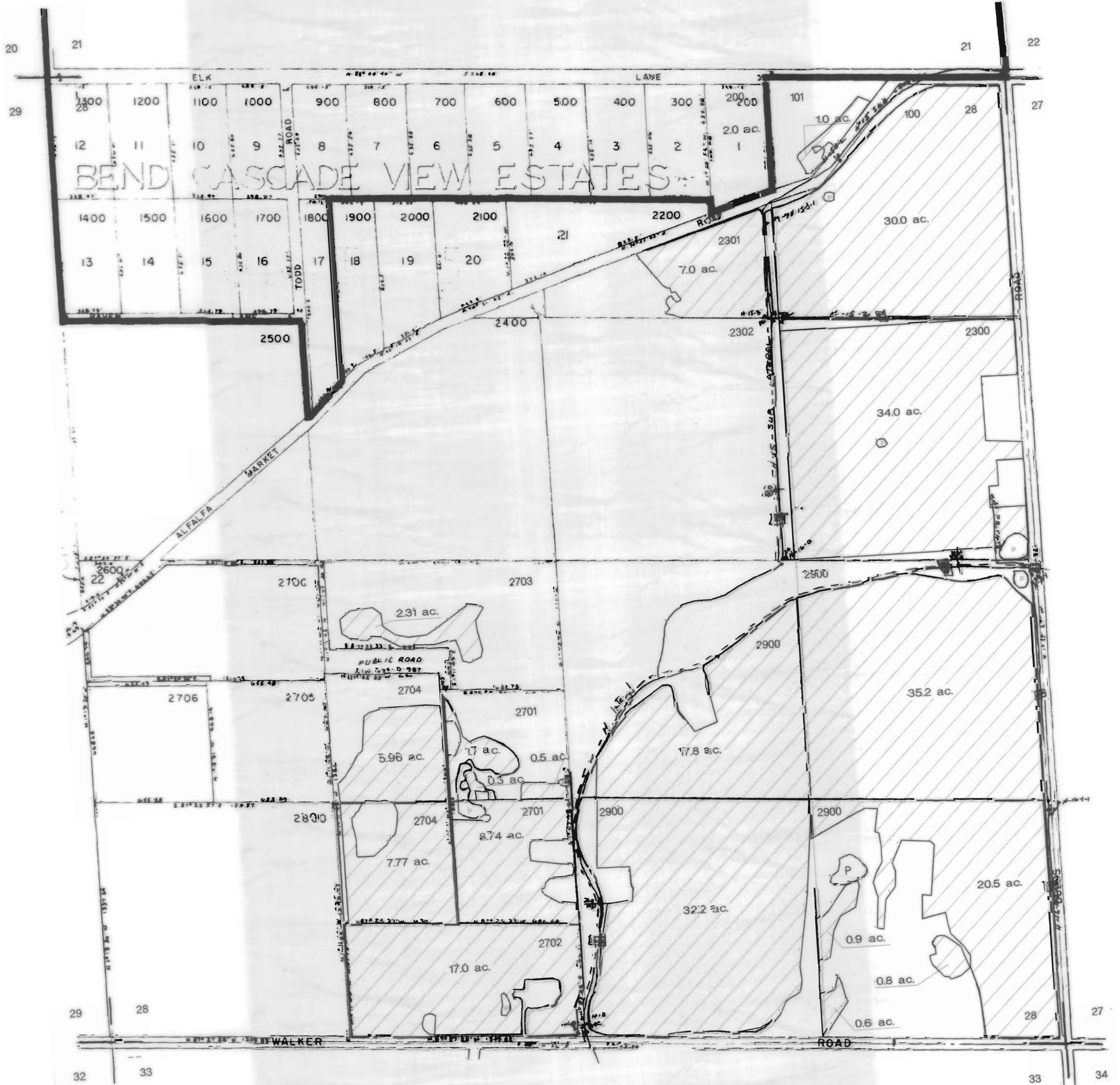


COID 3111 Maps  
not updated to show  
modifications by  
subsequent transfers

CURRENT CERTIFICATE:  
94956

DESCHUTES COUNTY  
SEC. 28 T17 S. R14 E. W.M.

SCALE - 1" = 400'

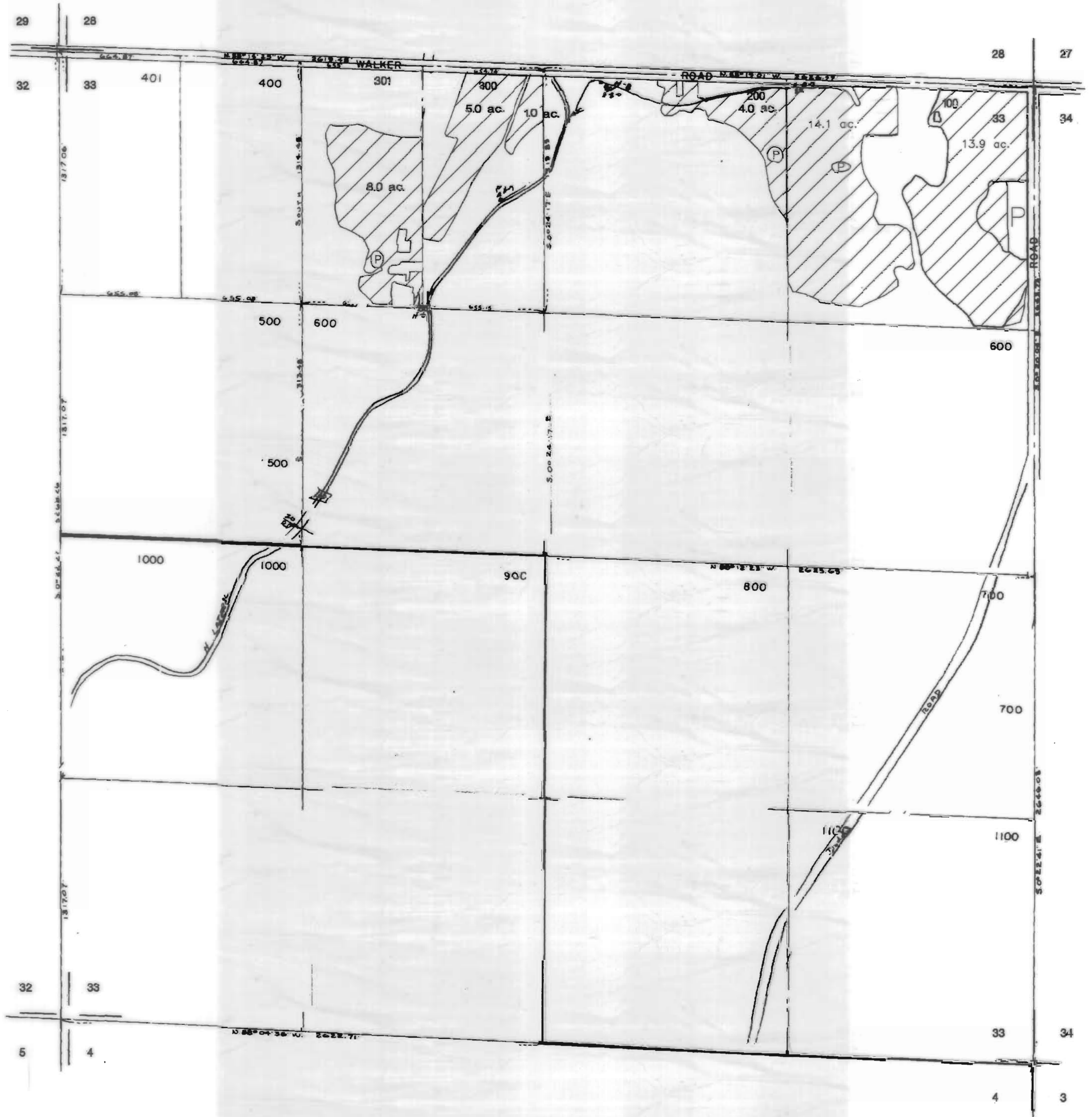


COID 3111 Maps  
not updated to show  
modifications by  
subsequent transfers

CURRENT CERTIFICATE:  
94956

# DESCHUTES COUNTY SEC. 33 T17 S. R14 E. W.M.

SCALE - 1" = 400'



**COID 3111 Maps**  
not updated to show  
modifications by  
subsequent transfers

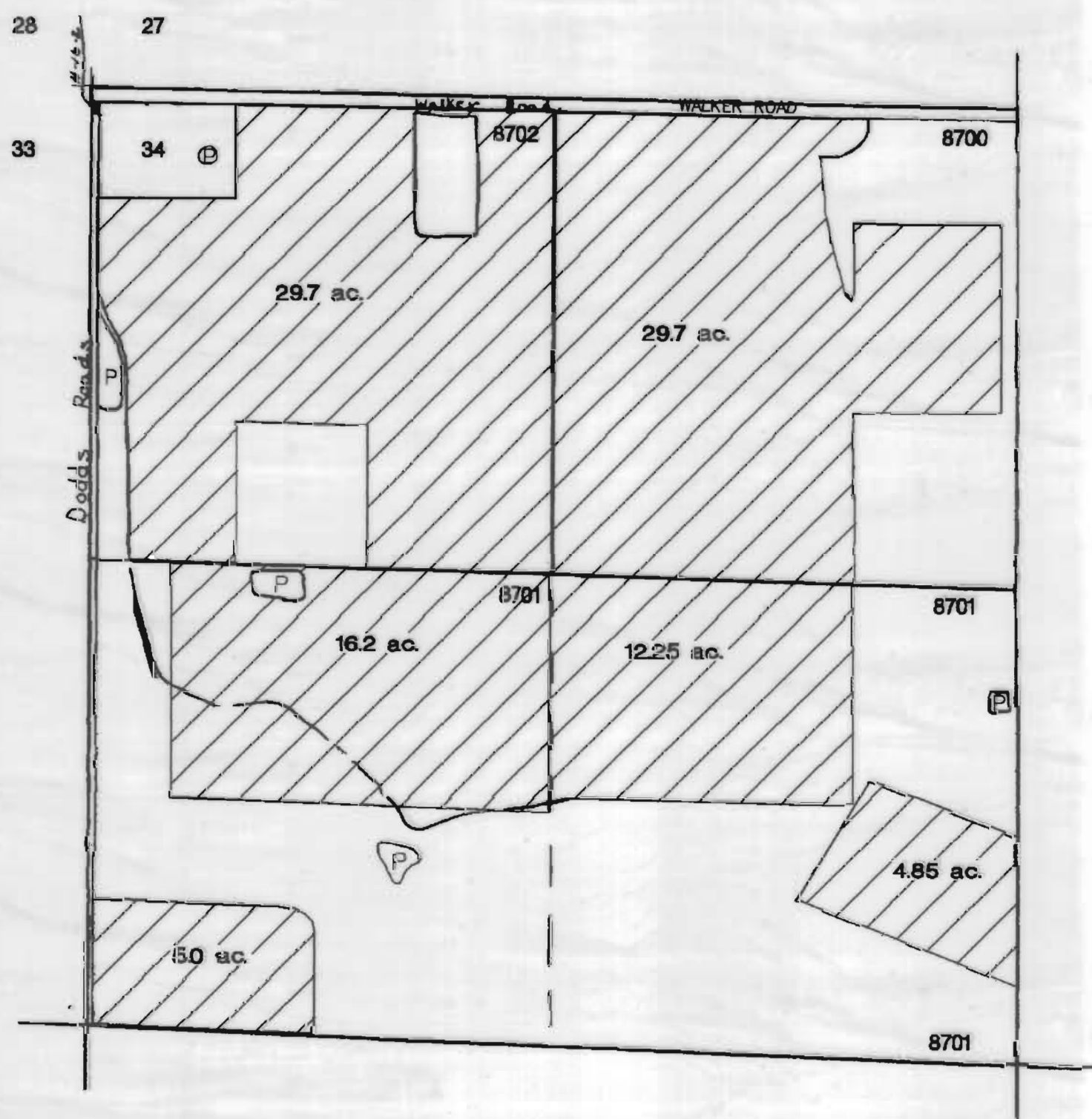
CURRENT CERTIFICATE:  
94956

# DESCHUTES COUNTY SEC. 34 T17 S. R14 E. W.M.

SCALE - 1" = 400'



NW QUARTER



**COID 3111 Maps**  
not updated to show  
modifications by  
subsequent transfers

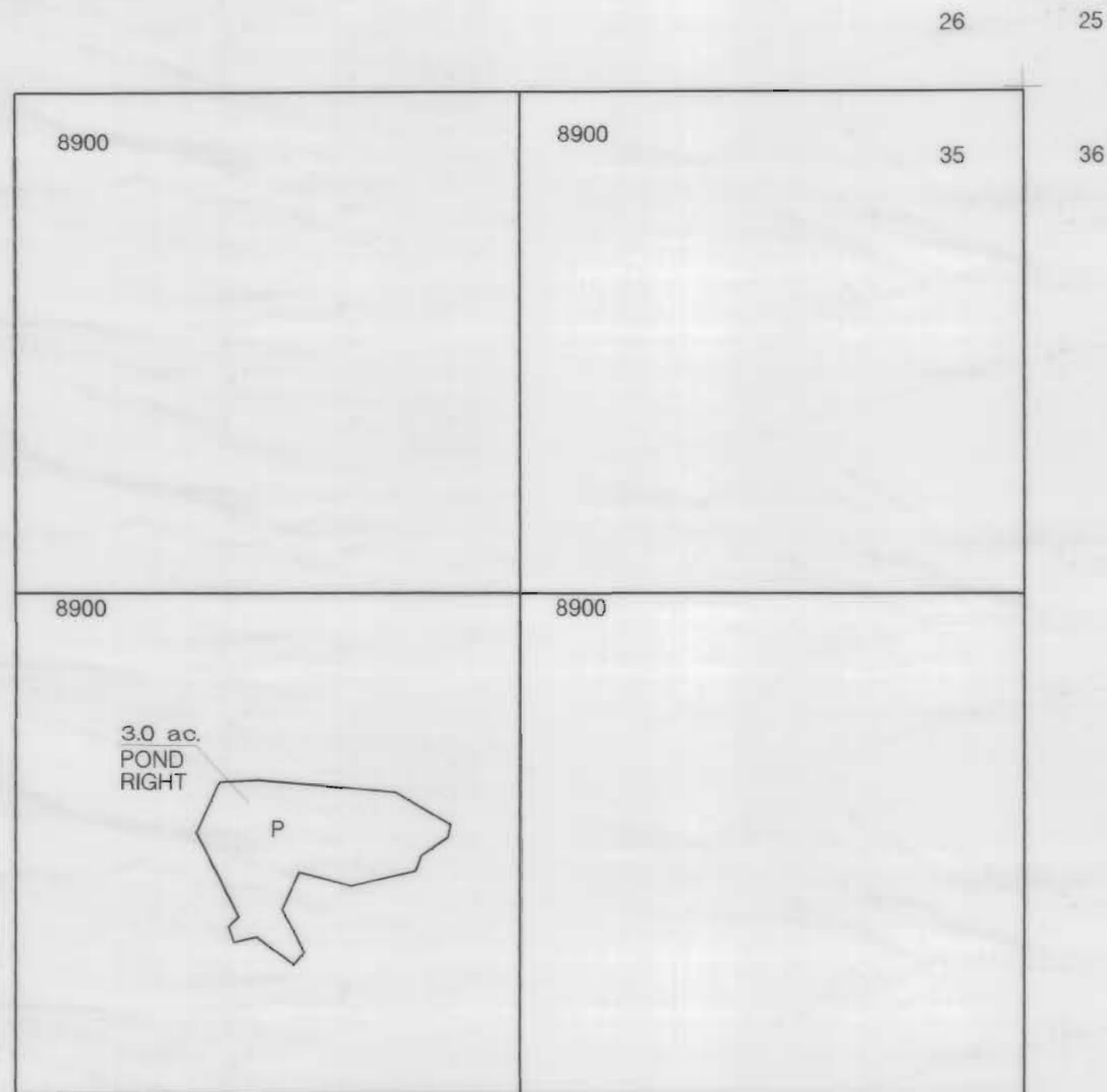
CURRENT CERTIFICATE:  
94956

DESCHUTES COUNTY  
SEC. 35 T17 S. R14 E. W.M.

SCALE - 1" = 400'



NE QUARTER



COID 3111 Maps  
not updated to show  
modifications by  
subsequent transfers


CURRENT CERTIFICATE:  
94956

DESCHUTES COUNTY  
SEC. 36 T17 S. R14 E. W.M.

SCALE - 1" = 400'



NE QUARTER

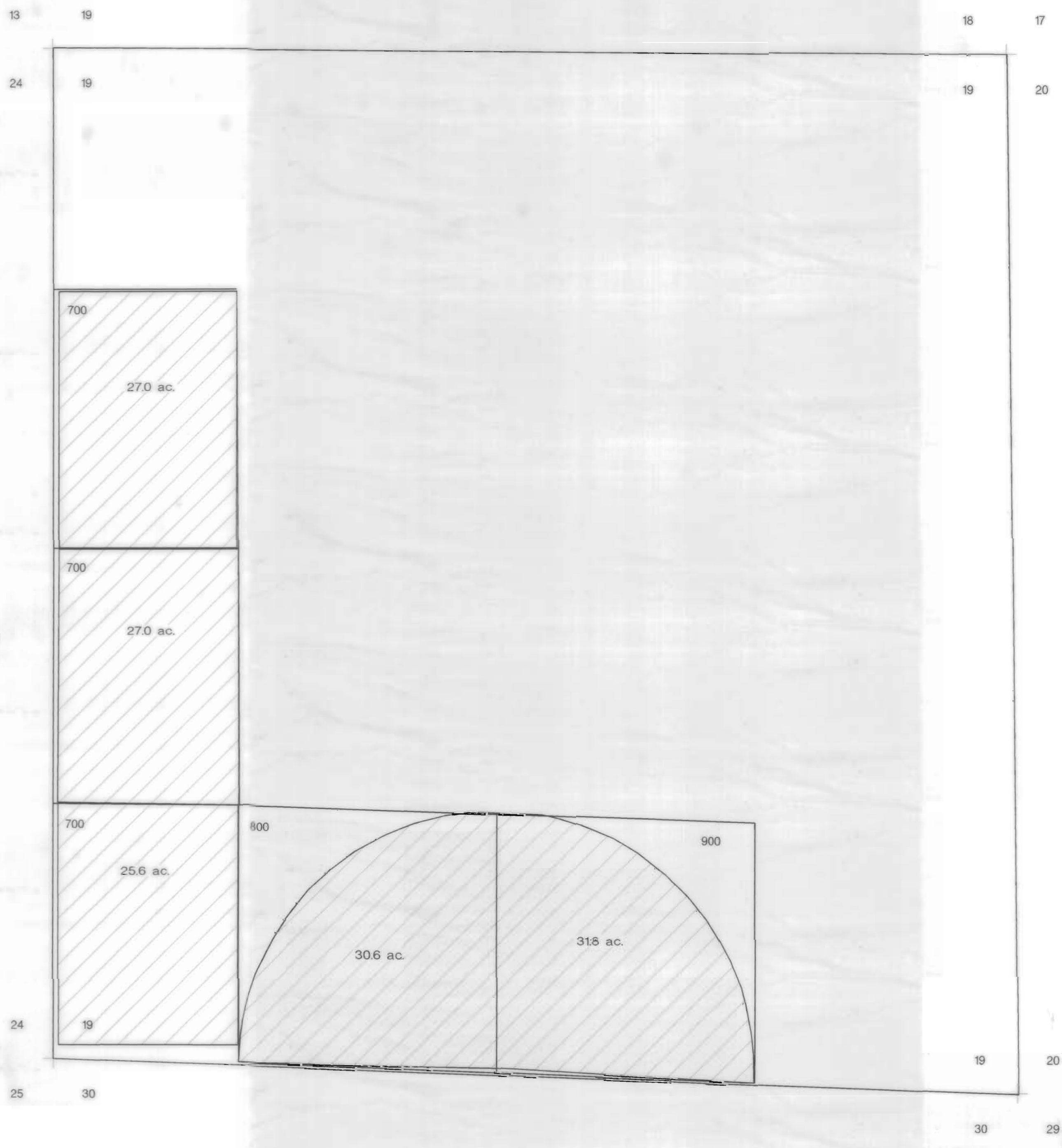


**COID 3111 Maps**  
not updated to show  
modifications by  
subsequent transfers

CURRENT CERTIFICATE:  
94956

CROOK COUNTY  
SEC. 19 T17 S. R15 E. W.M.

SCALE - 1" = 400'



**COID 3111 Maps**  
not updated to show  
modifications by  
subsequent transfers

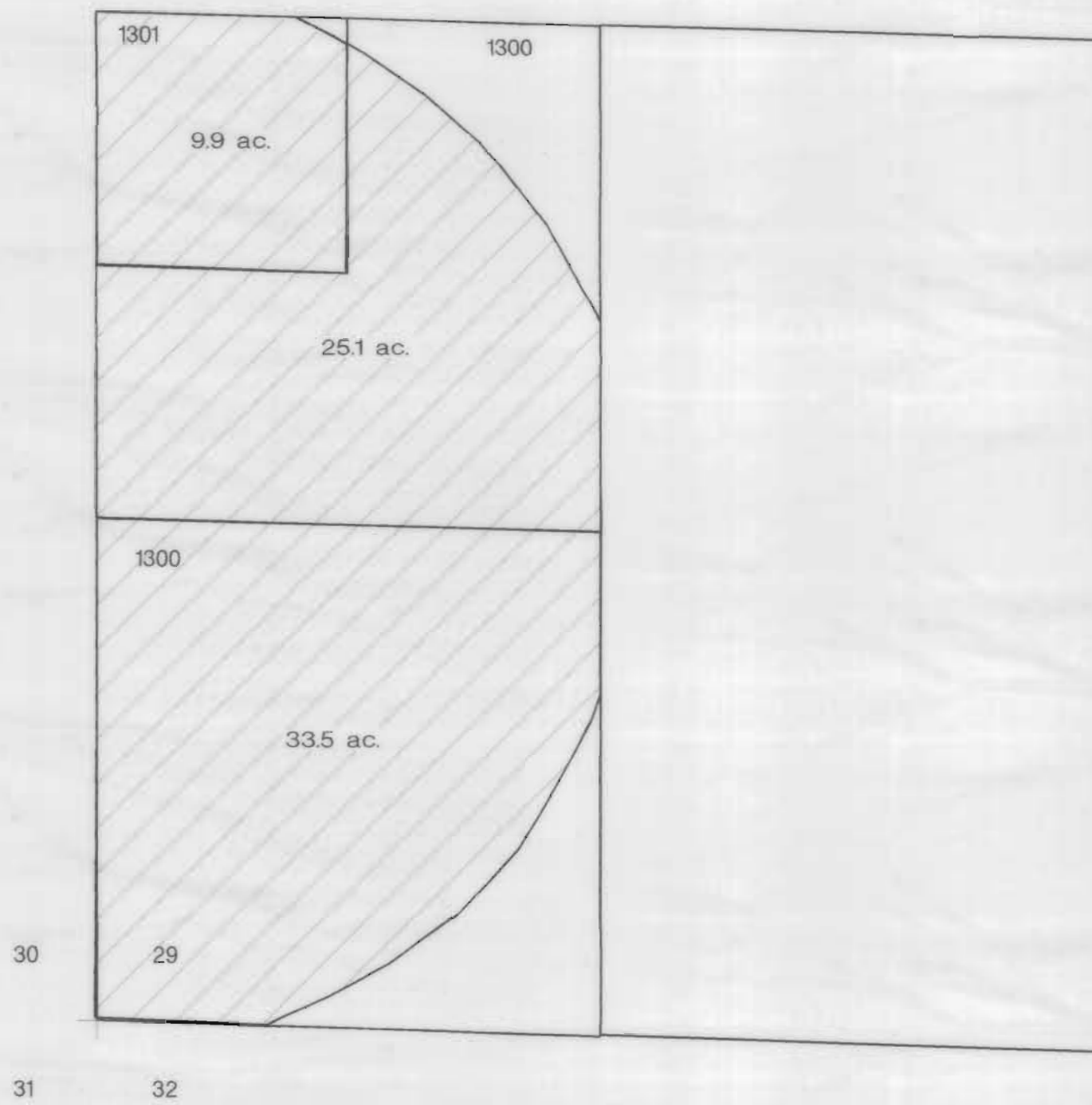
CURRENT CERTIFICATE:  
94956

CROOK COUNTY  
SEC. 29 T17 S. R15 E. W.M.

SCALE - 1" = 400'



SW QUARTER



**COID 3111 Maps**  
not updated to show  
modifications by  
subsequent transfers



CURRENT CERTIFICATE:  
94956

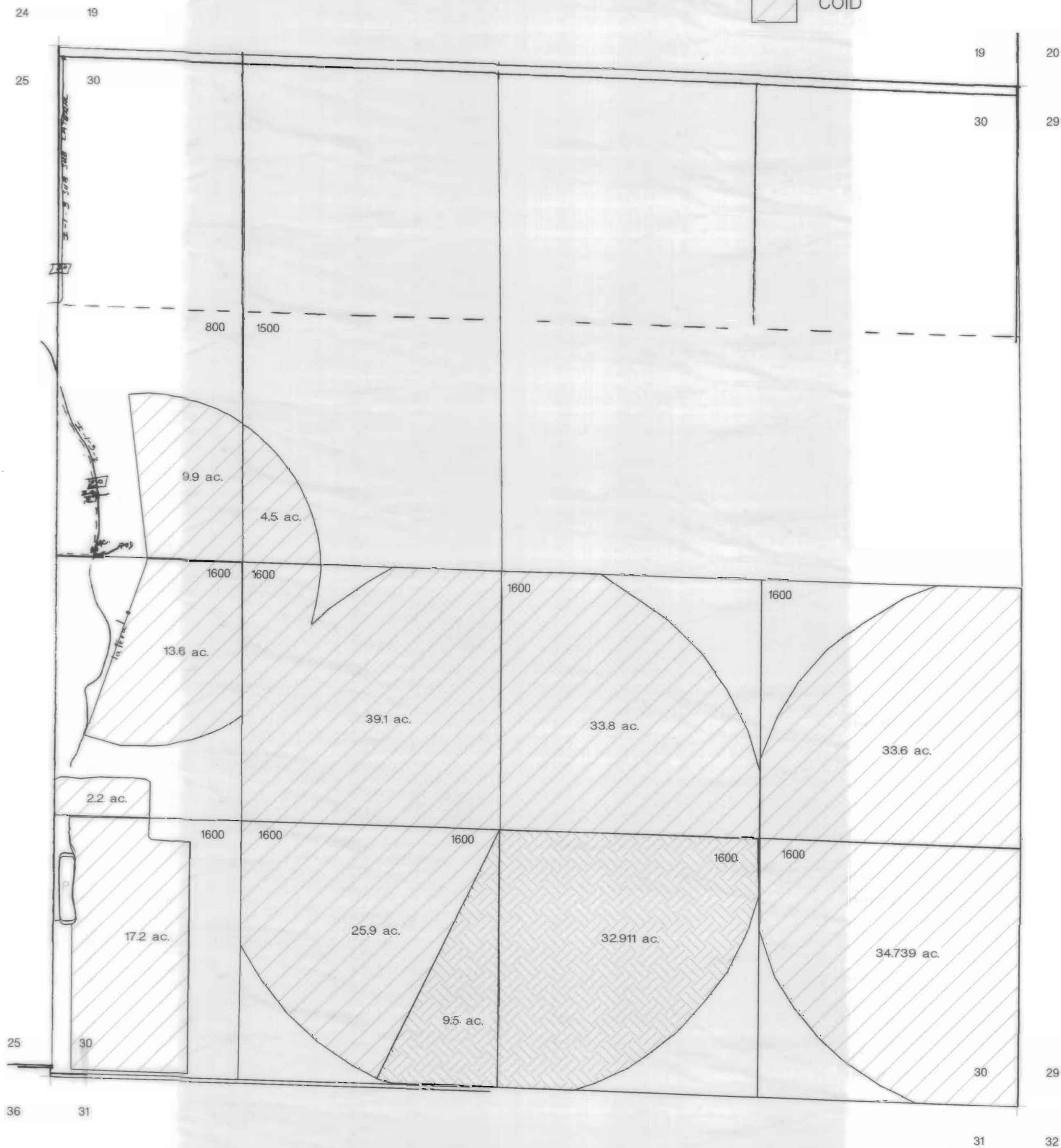
# CROOK COUNTY SEC. 30 T17 S. R15 E. W.M.

SCALE - 1" = 400'



Legend:

-  WELL # 1 & 2
-  COID



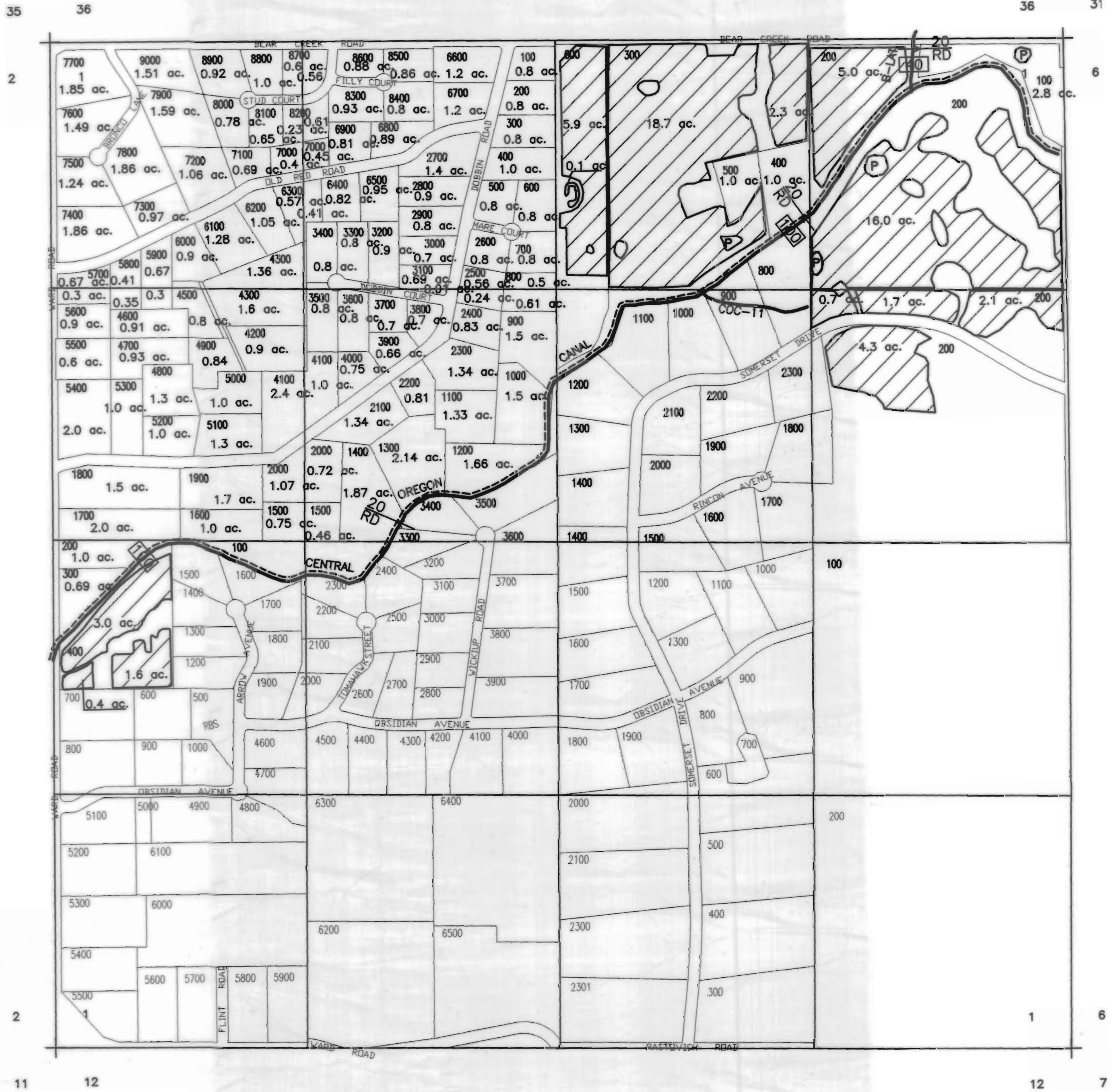


COID 3111 Maps  
not updated to show  
modifications by  
subsequent transfers

CURRENT CERTIFICATE:  
94956

# DESCHUTES COUNTY SEC. 1 T18S. R12E. W.M.

SCALE - 1" = 400'

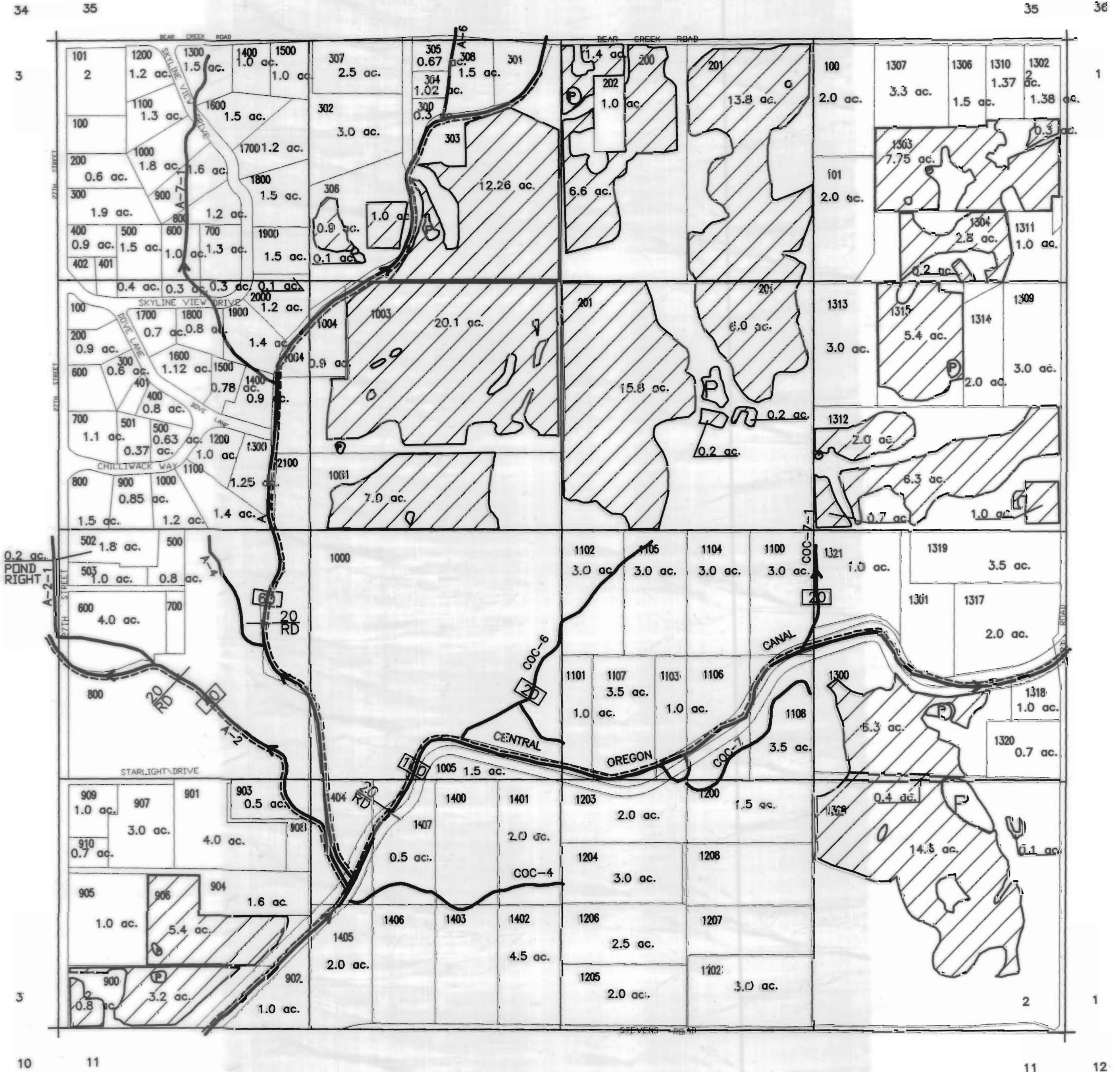


COID 3111 Maps  
not updated to show  
modifications by  
subsequent transfers

CURRENT CERTIFICATE:  
94956

# DESCHUTES COUNTY SEC. 2 T18S. R12E. W.M.

SCALE - 1" = 400'



COID 3111 Maps  
not updated to show  
modifications by  
subsequent transfers

CURRENT CERTIFICATE:  
94956

DESCHUTES COUNTY  
SEC.3 T18S. R12E. W.M.

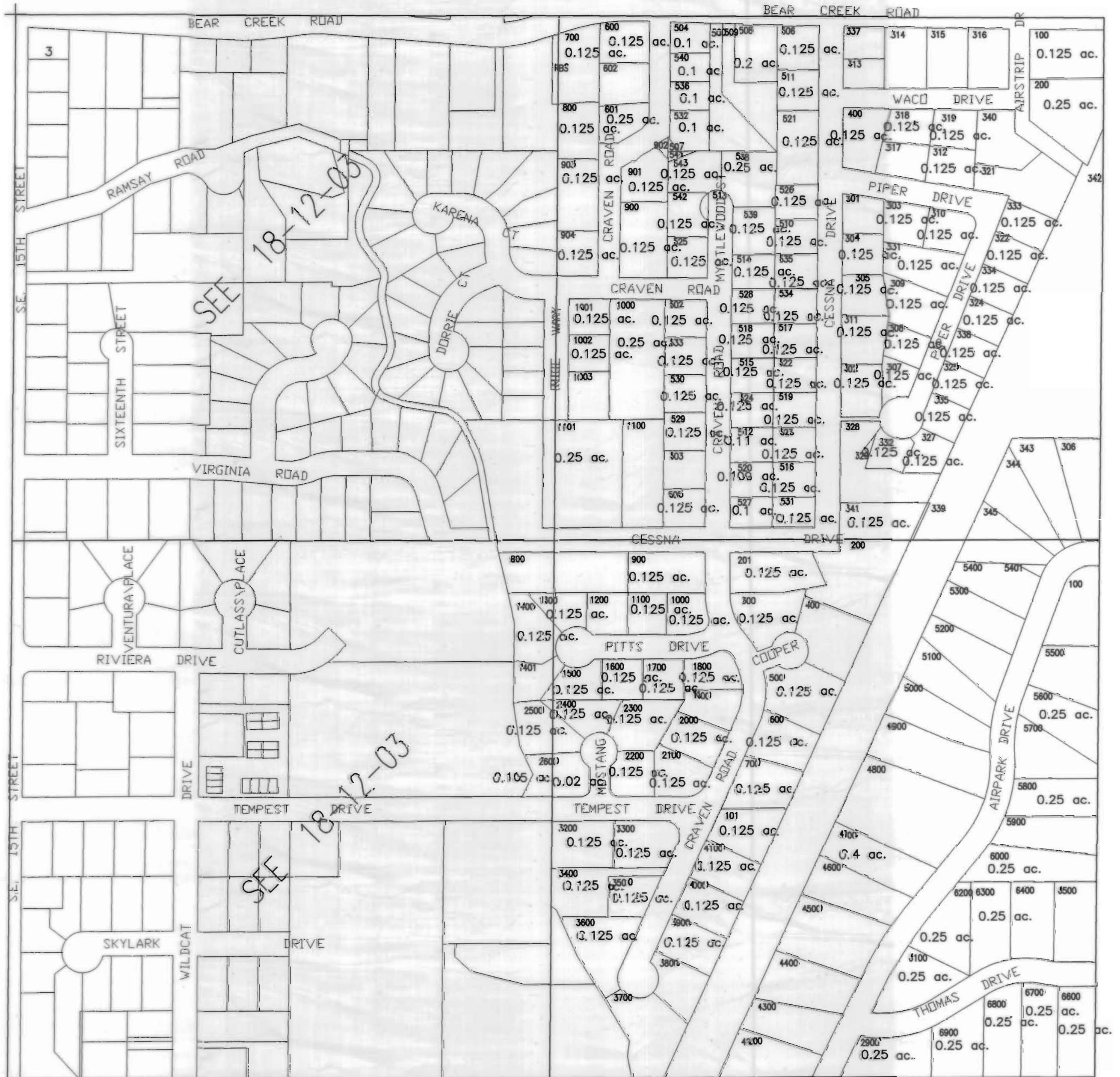
SCALE - 1" = 200'



NW QUARTER  
DETAIL MAP FOR  
NE NW AND SE NW

33

34



**COID 3111 Maps**  
 not updated to show  
 modifications by  
 subsequent transfers

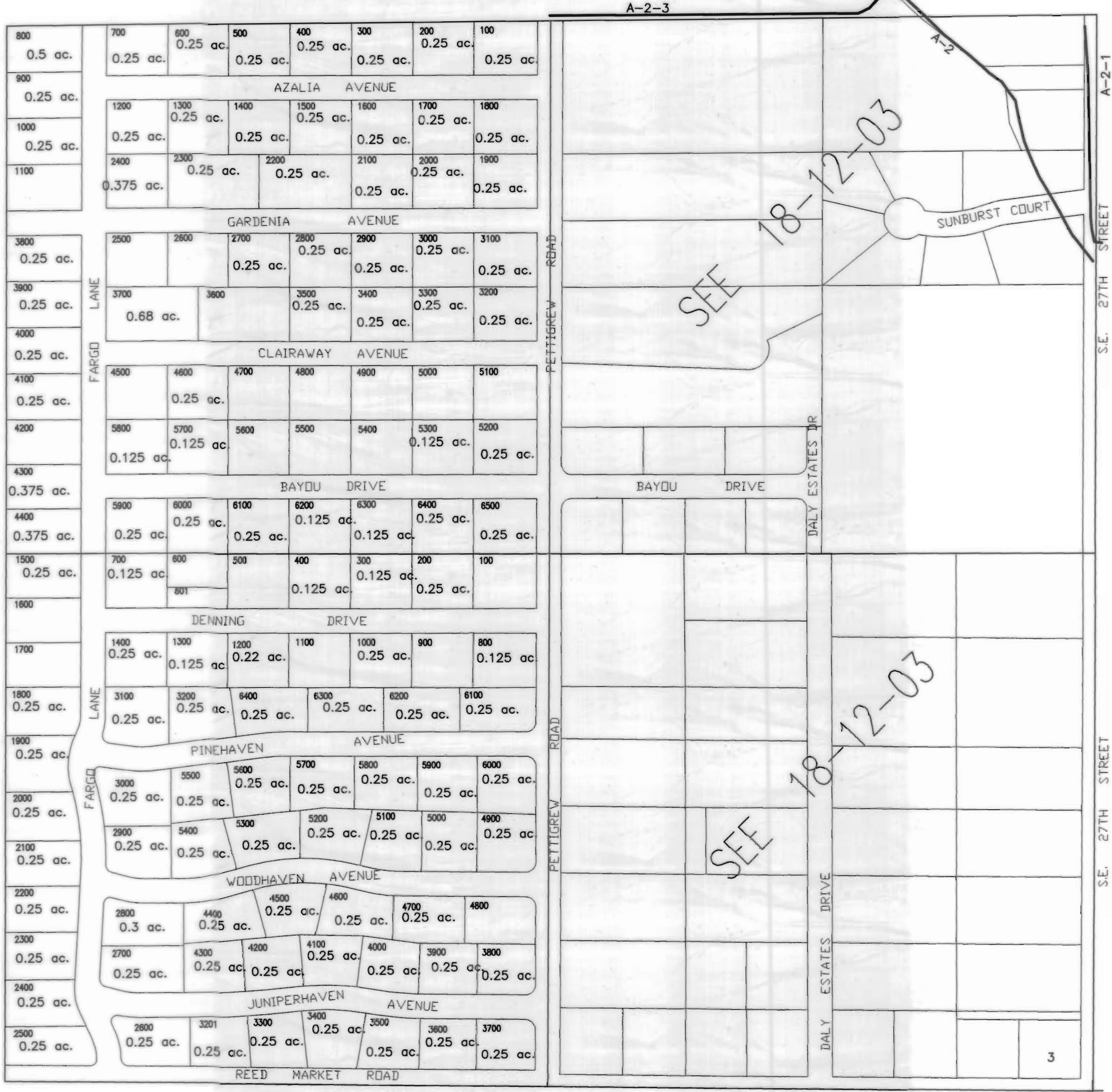
CURRENT CERTIFICATE:  
 94956

DESCHUTES COUNTY  
 SEC.3 T18S. R12E. W.M.

SCALE - 1" = 200'



SE QUARTER  
 DETAIL MAP FOR  
 NW SE AND SW SE

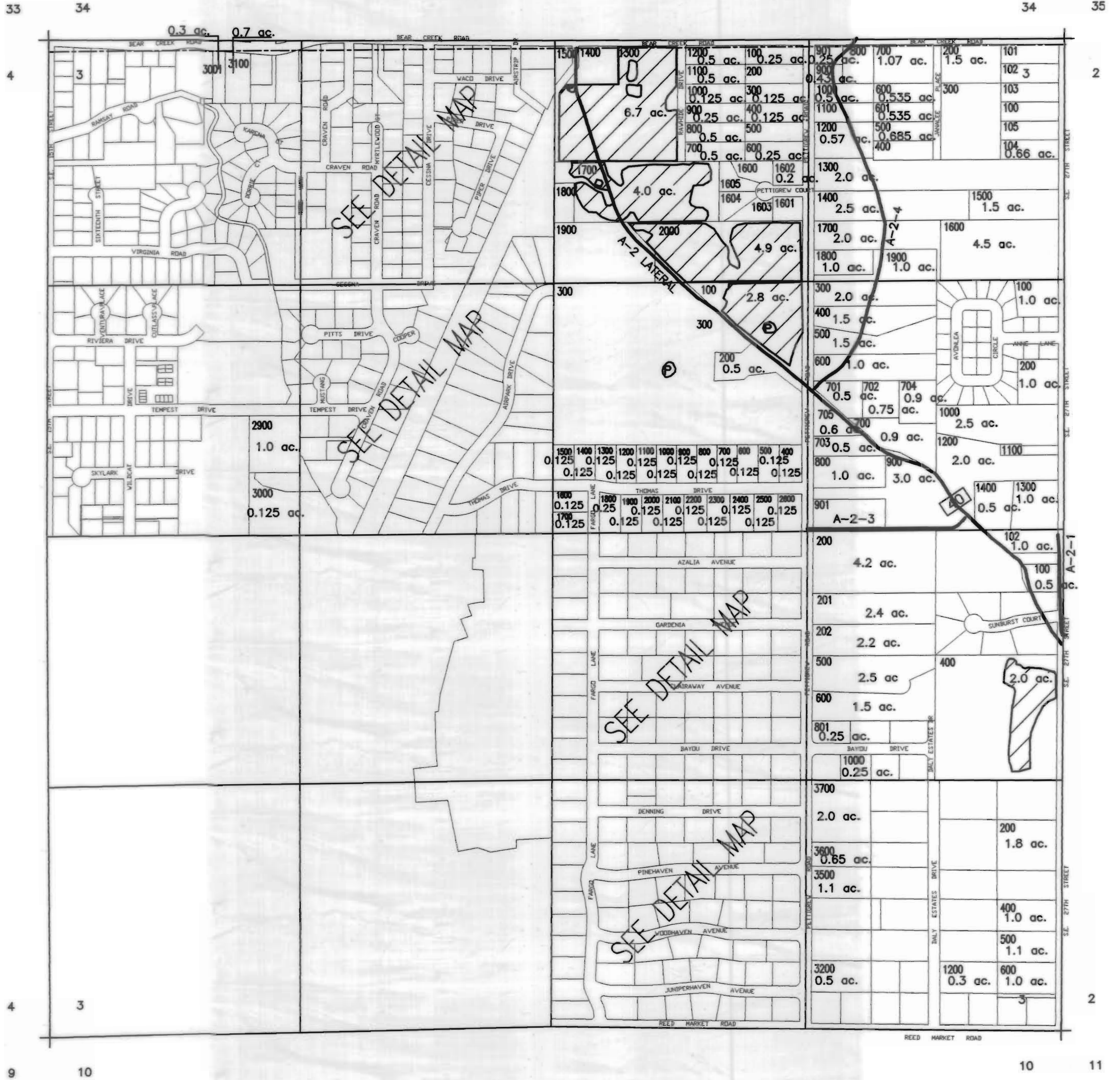


COID 3111 Maps  
not updated to show  
modifications by  
subsequent transfers

CURRENT CERTIFICATE:  
94956

# DESCHUTES COUNTY SEC.3 T18S. R12E. W.M.

SCALE - 1" = 400'

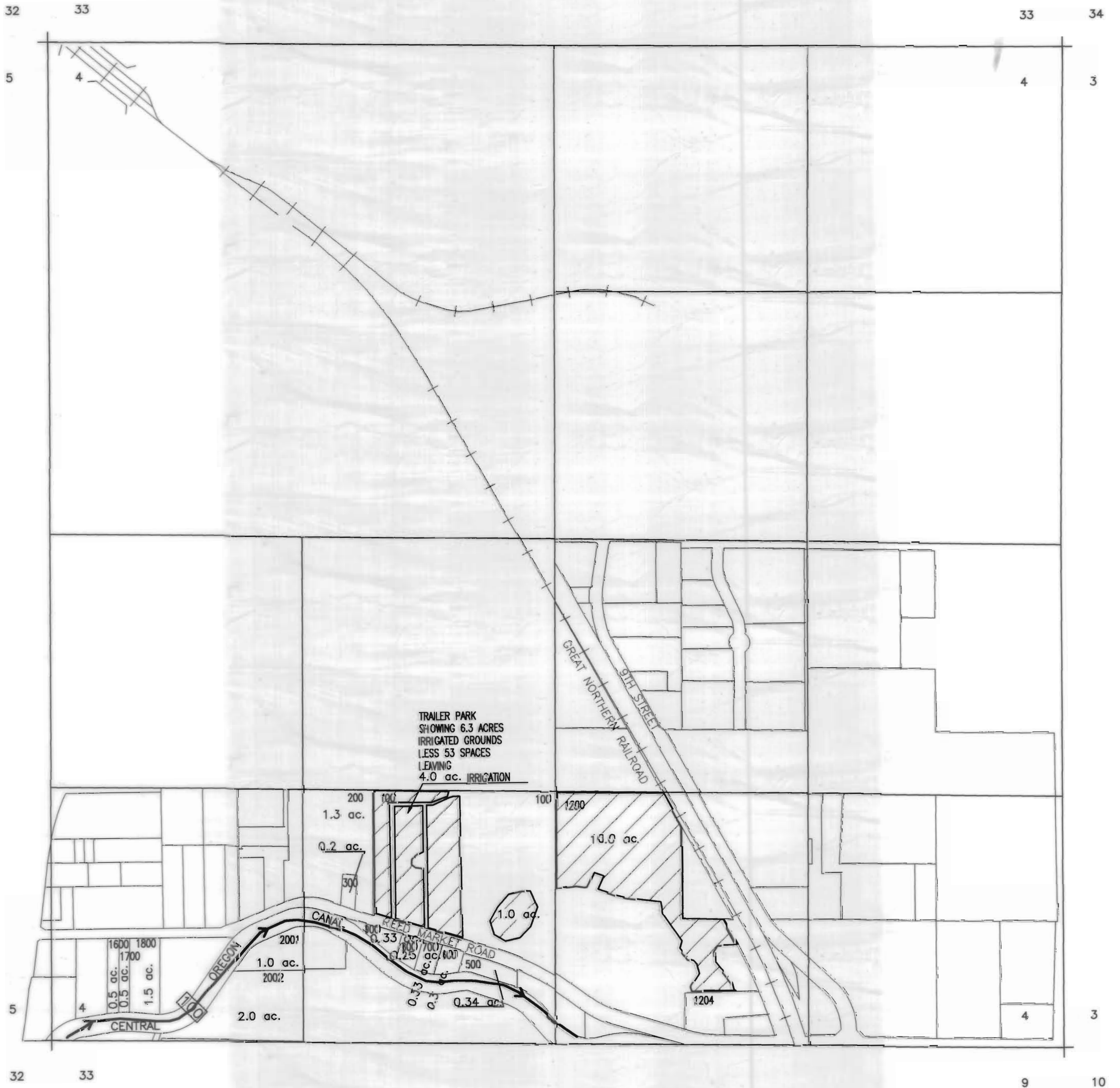


**COID 3111 Maps**  
not updated to show  
modifications by  
subsequent transfers

**CURRENT CERTIFICATE:**  
94956

**DESCHUTES COUNTY  
SEC.4 T18S. R12E. W.M.**

SCALE - 1" = 400'



COID 3111 Maps  
not updated to show  
modifications by  
subsequent transfers

CURRENT CERTIFICATE:  
94956

DESCHUTES COUNTY  
SEC.5 T18S. R12E. W.M.

SCALE - 1" = 400'



COID 3111 Maps  
not updated to show  
modifications by  
subsequent transfers

CURRENT CERTIFICATE:  
94956

DESCHUTES COUNTY  
SEC. 7 T18S. R12E. W.M.

SCALE - 1" = 400'

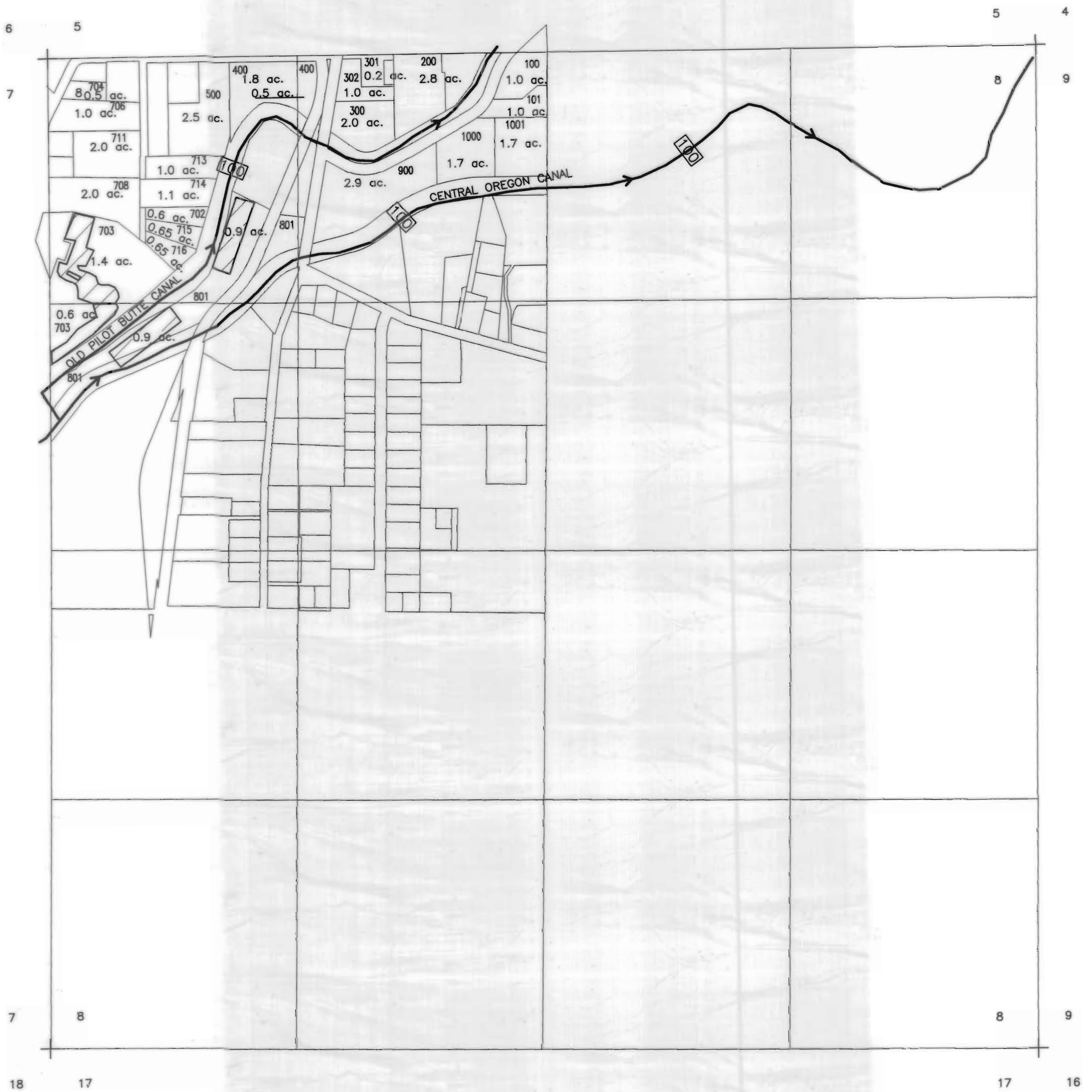




COID 3111 Maps  
not updated to show  
modifications by  
subsequent transfers

CURRENT CERTIFICATE:  
94956

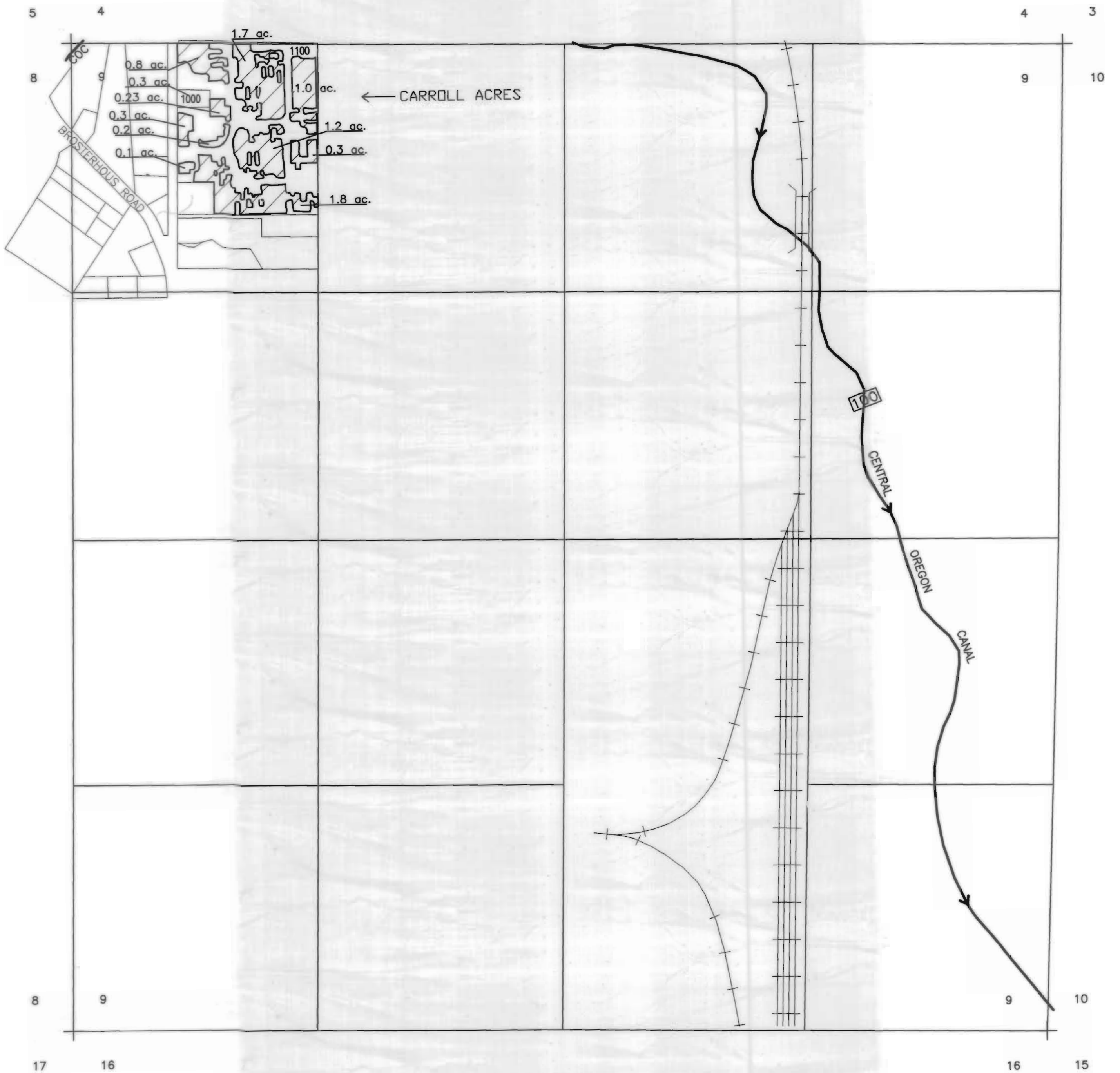
DESCHUTES COUNTY  
SEC. 8 T18S. R12E. W.M.  
SCALE - 1" = 400'  
N↑



**COID 3111 Maps**  
not updated to show  
modifications by  
subsequent transfers

CURRENT CERTIFICATE:  
94956

DESCHUTES COUNTY  
SEC.9 T18S. R12E. W.M.  
SCALE - 1" = 400'  
N↑

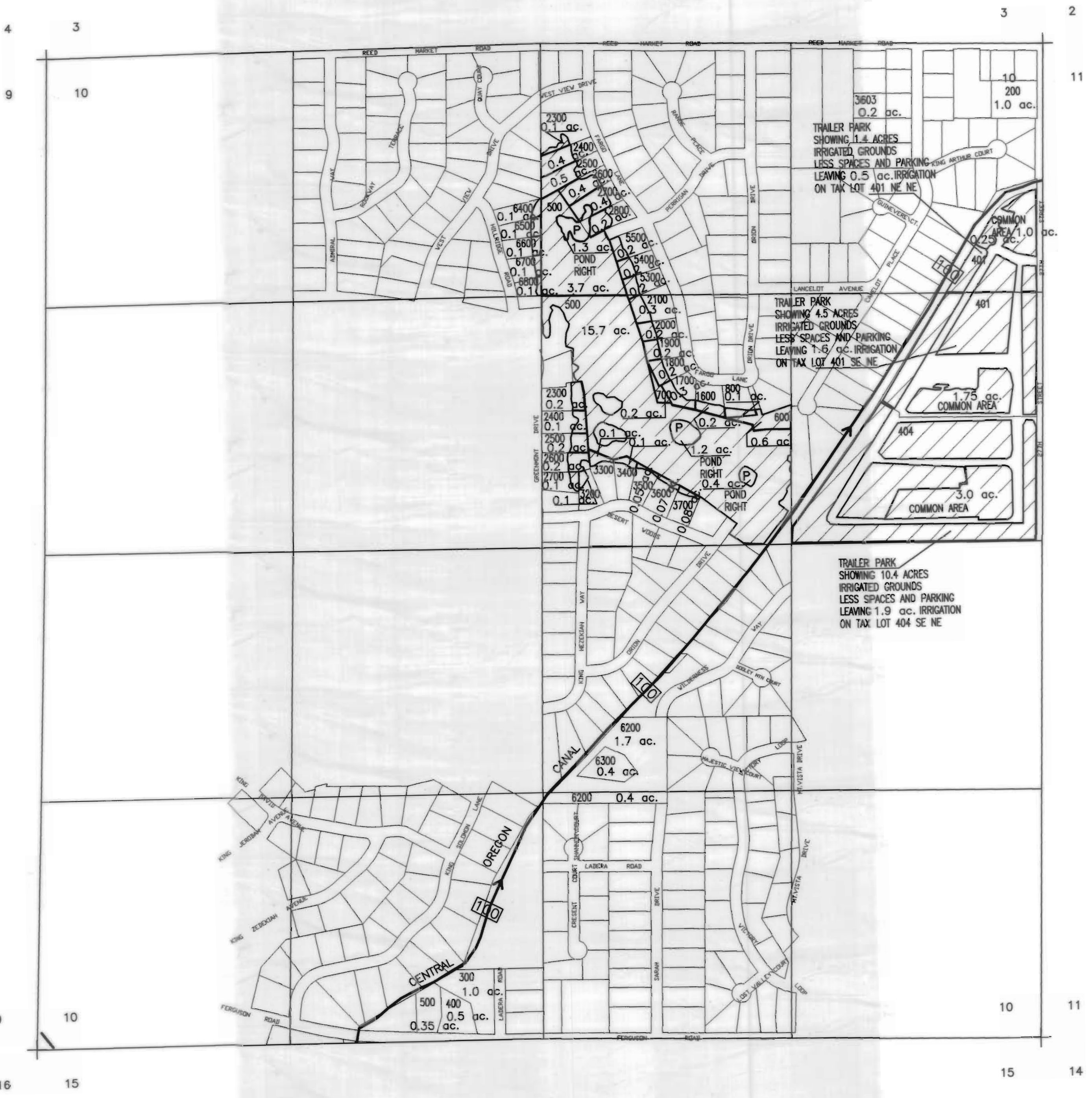


COID 3111 Maps  
not updated to show  
modifications by  
subsequent transfers

CURRENT CERTIFICATE:  
94956

# DESCHUTES COUNTY SEC.10 T18S. R12E. W.M.

SCALE - 1" = 400'

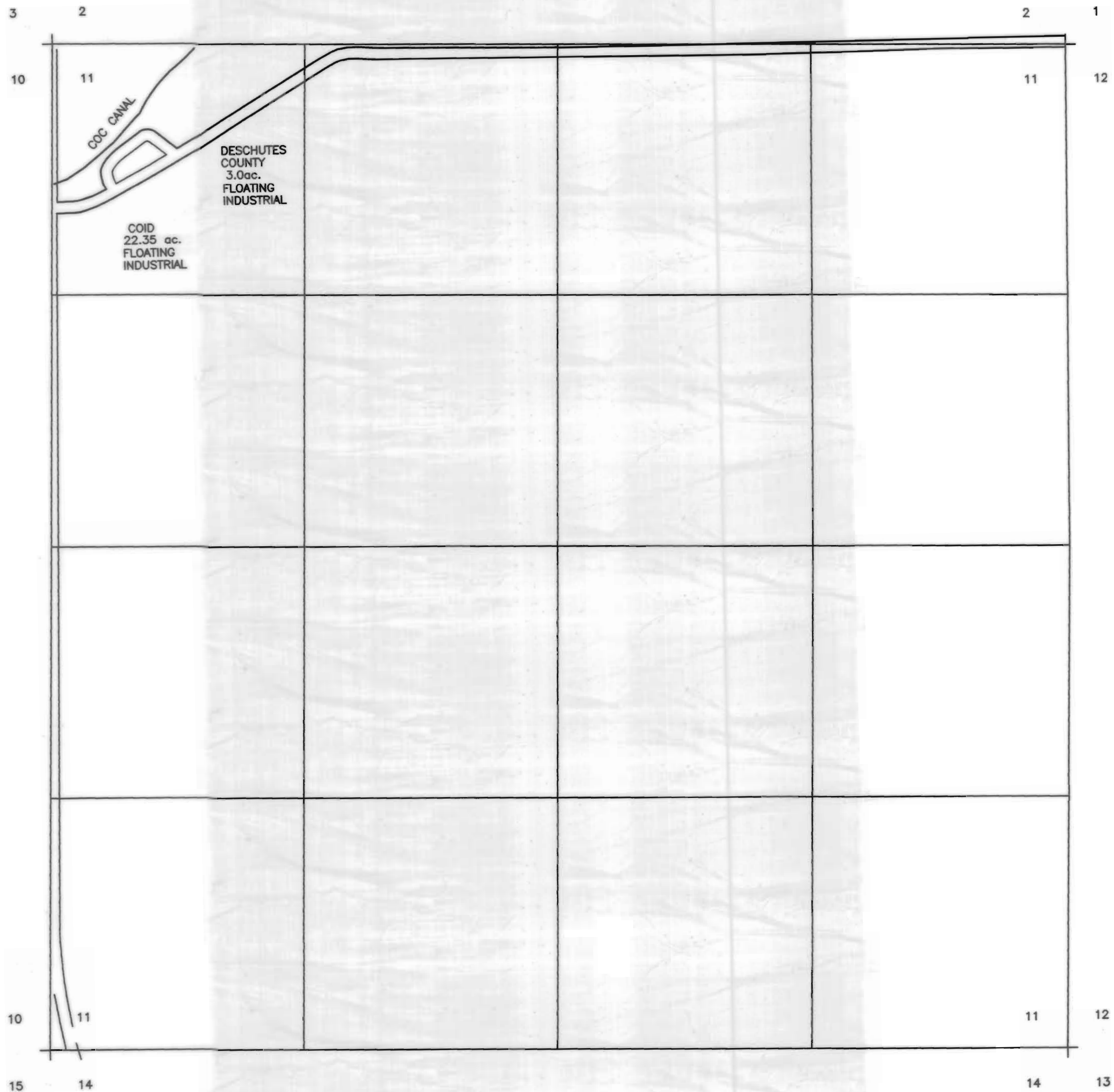


**COID 3111 Maps**  
not updated to show  
modifications by  
subsequent transfers

CURRENT CERTIFICATE:  
94956

DESCHUTES COUNTY  
SEC. 11 T18S. R12E. W.M.

SCALE - 1" = 400'

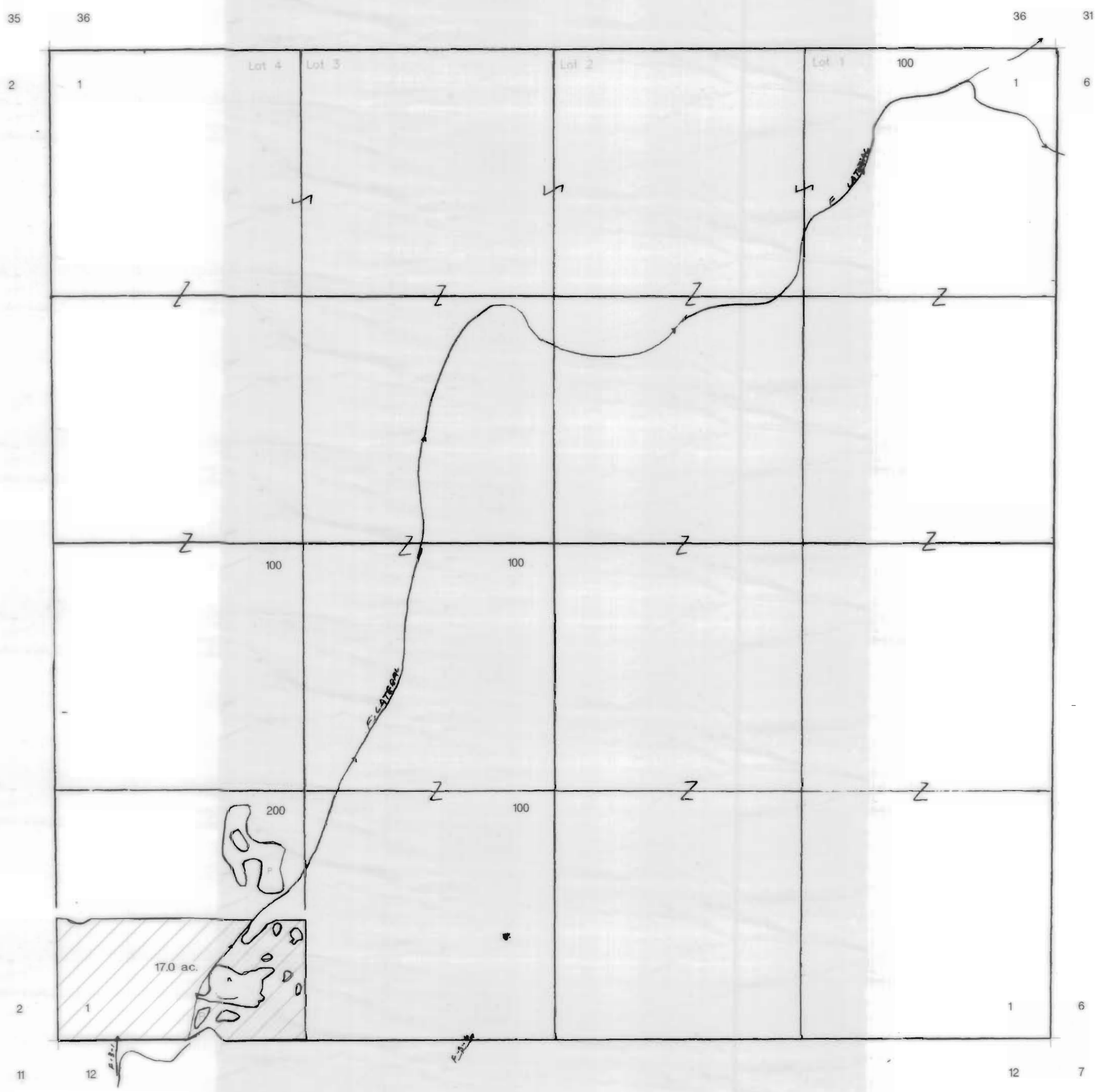


COID 3111 Maps  
not updated to show  
modifications by  
subsequent transfers

CURRENT CERTIFICATE:  
94956

# DESCHUTES COUNTY SEC. 1 T18 S. R13 E. W.M.

SCALE - 1" = 400'



**COID 3111 Maps**  
not updated to show  
modifications by  
subsequent transfers

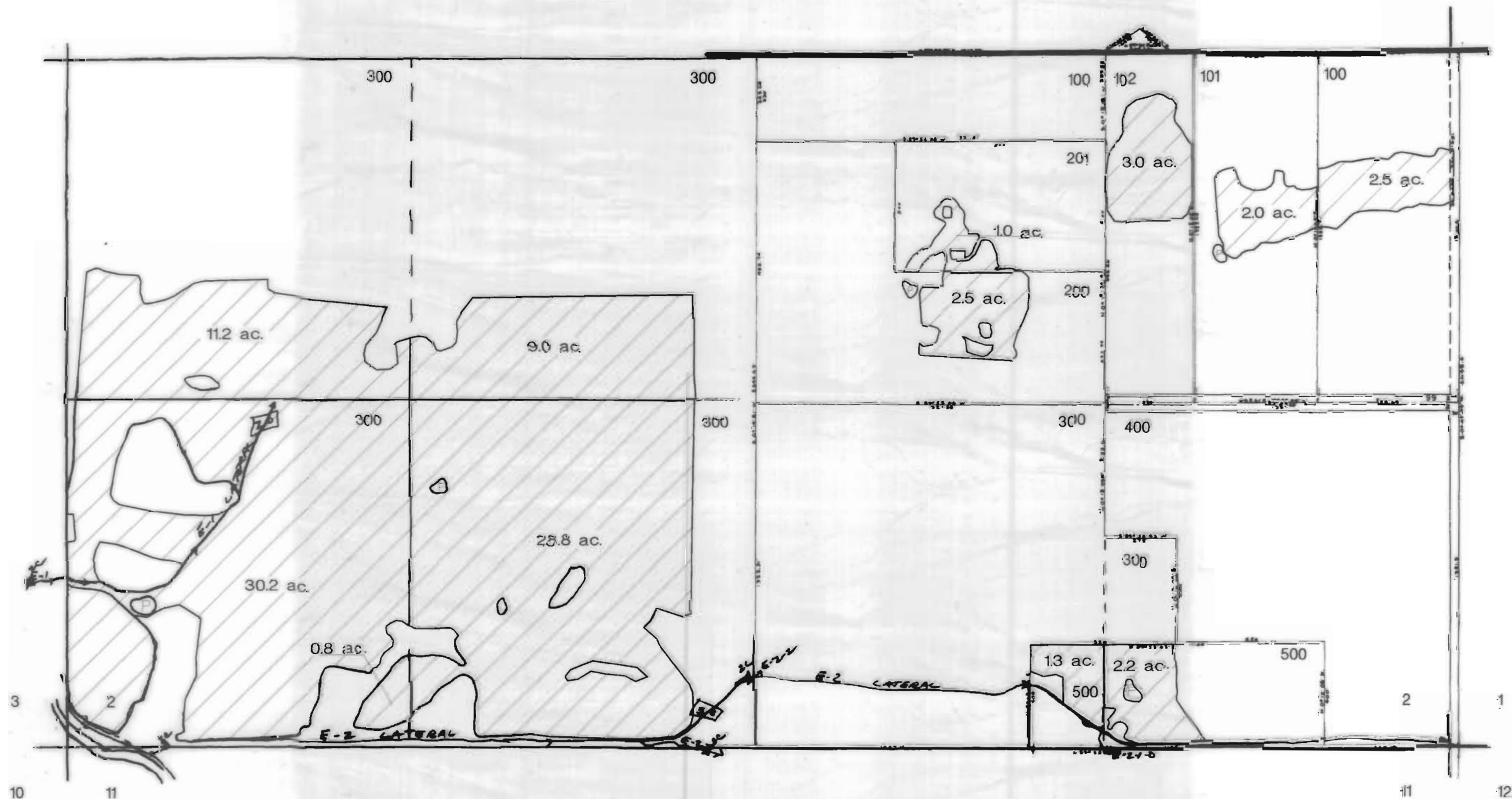
CURRENT CERTIFICATE:  
94956

# DESCHUTES COUNTY SEC. 2 T18 S. R13 E. W.M.

SCALE - 1" = 400'



SOUTH HALF

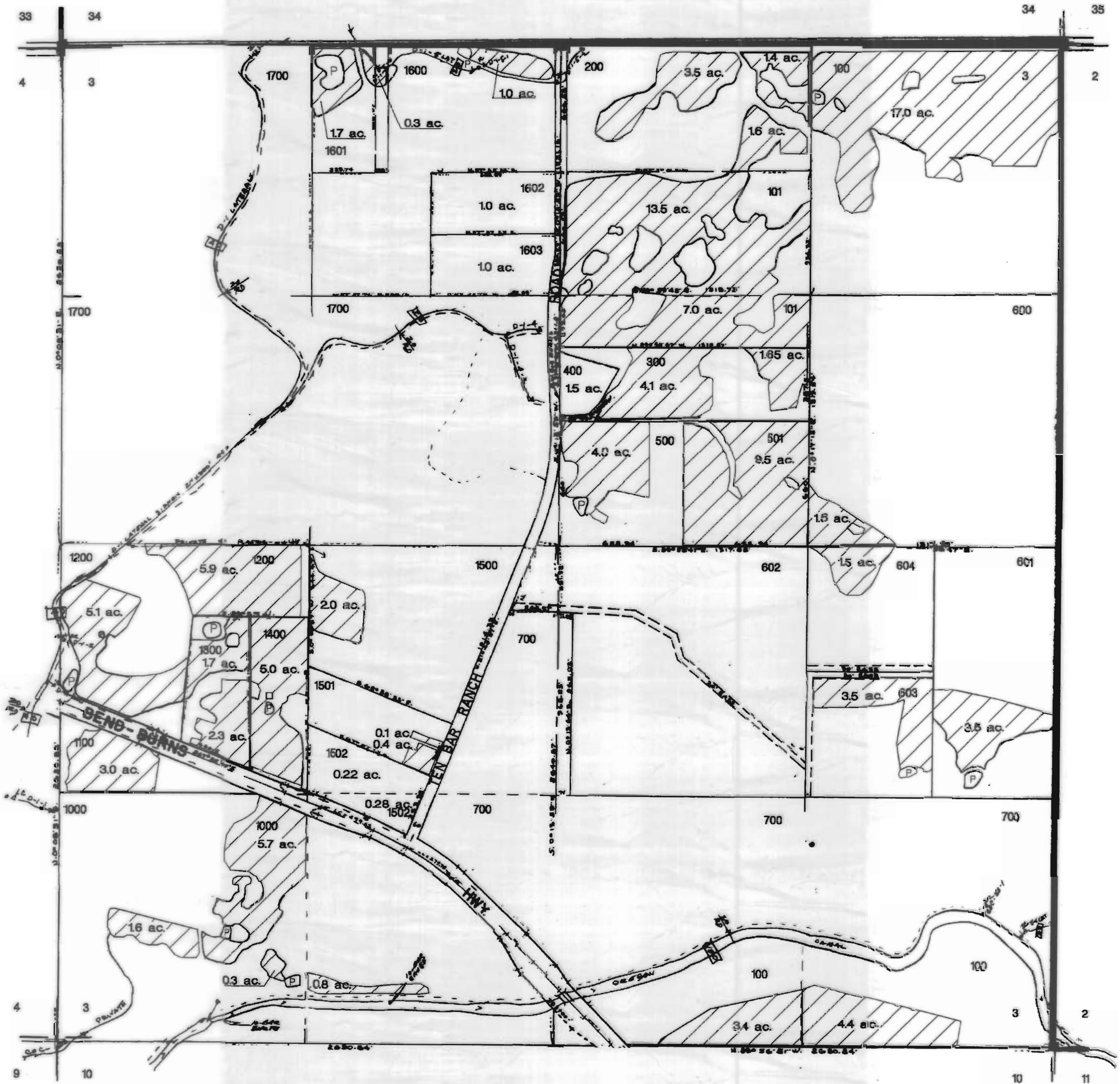


COID 3111 Maps  
not updated to show  
modifications by  
subsequent transfers

CURRENT CERTIFICATE:  
94956

# DESCHUTES COUNTY SEC. 3 T18 S. R13 E. W.M.

SCALE - 1" = 400'

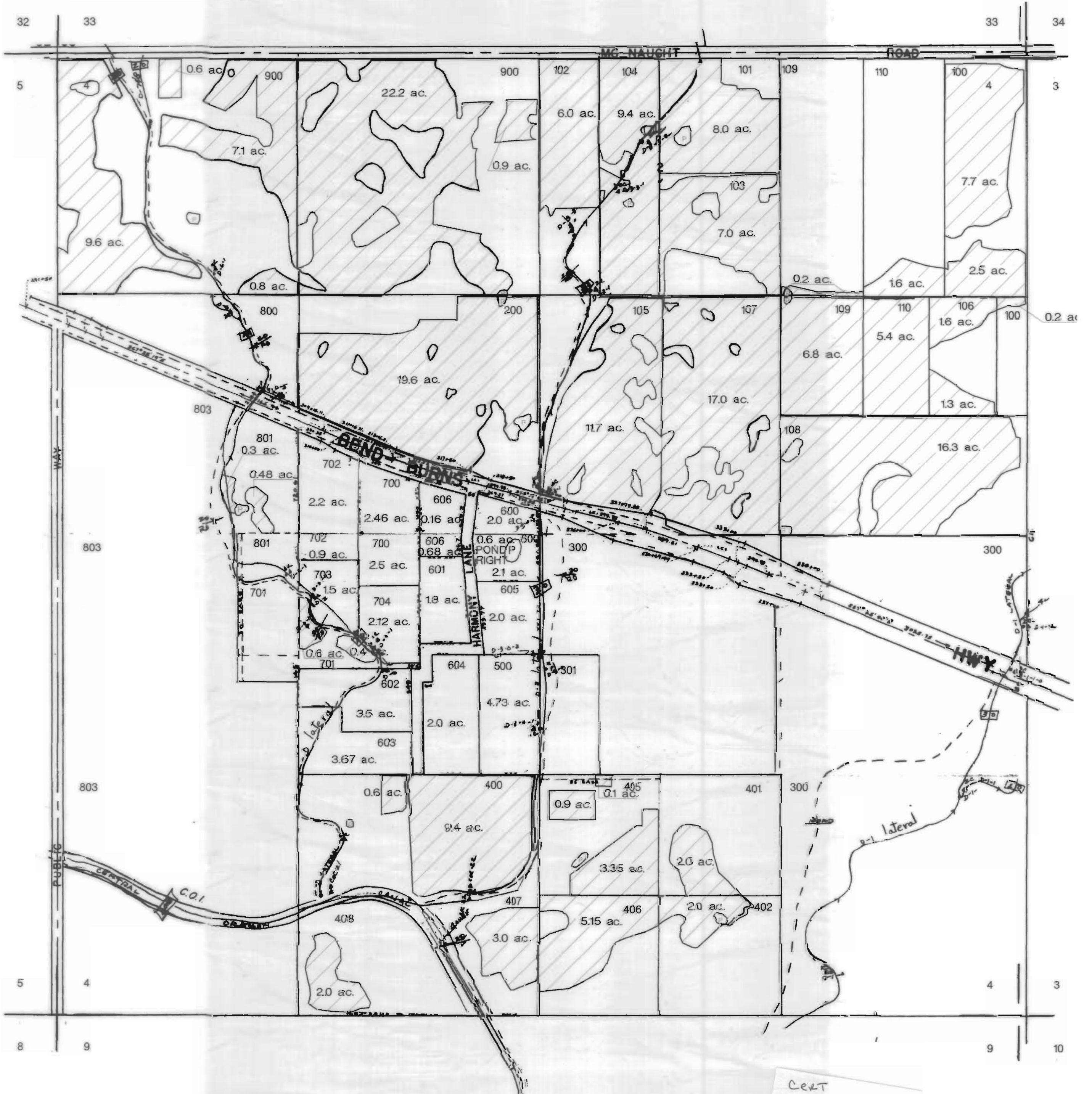


C.O.D 3111 Maps  
not updated to show  
modifications by  
subsequent transfers

CURRENT CERTIFICATE:  
94956

DESCHUTES COUNTY  
SEC. 4 T18 S. R13 E. W.M.

SCALE - 1" = 400'



CERT  
76358  
76714

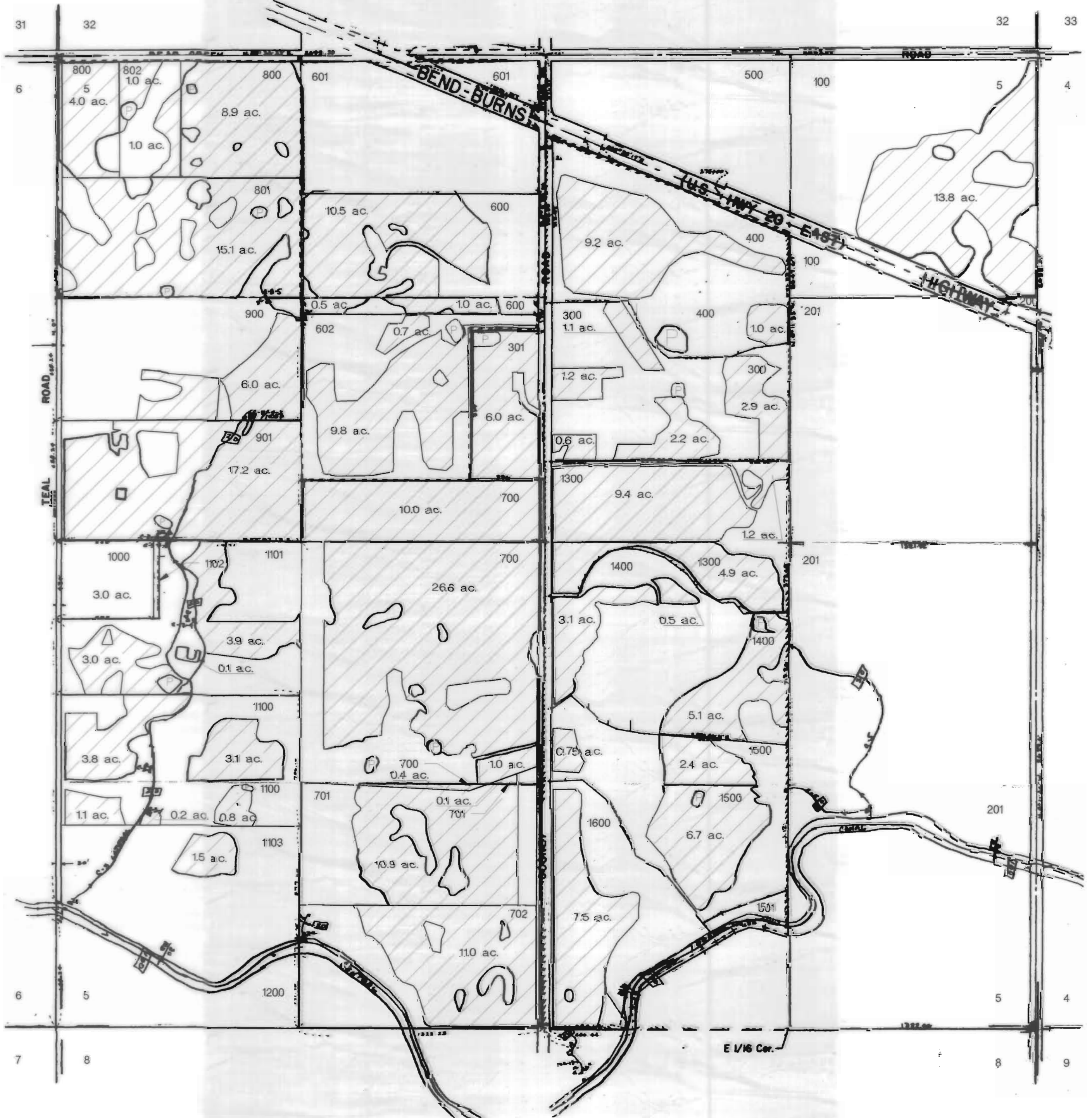


COID 3111 Maps  
not updated to show  
modifications by  
subsequent transfers

CURRENT CERTIFICATE:  
94956

# DESCHUTES COUNTY SEC. 5, T18S, R13 EWM

SCALE - 1" = 400'- 0"



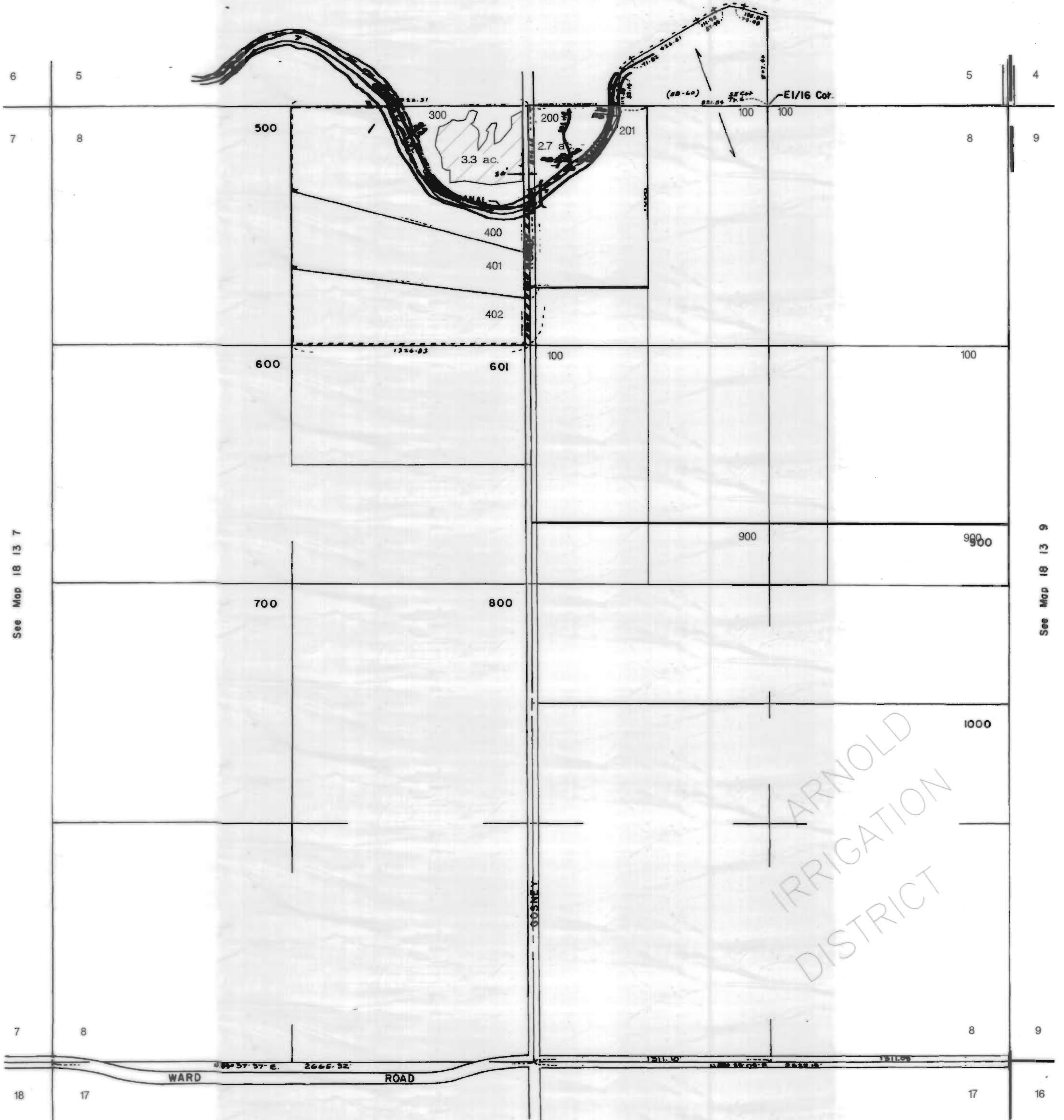


COID 3111 Maps  
not updated to show  
modifications by  
subsequent transfers

CURRENT CERTIFICATE:  
94956

DESCHUTES COUNTY  
SEC. 8 T18 S. R13 E. W.M.

SCALE - 1" = 400'



See Map 18 13 7

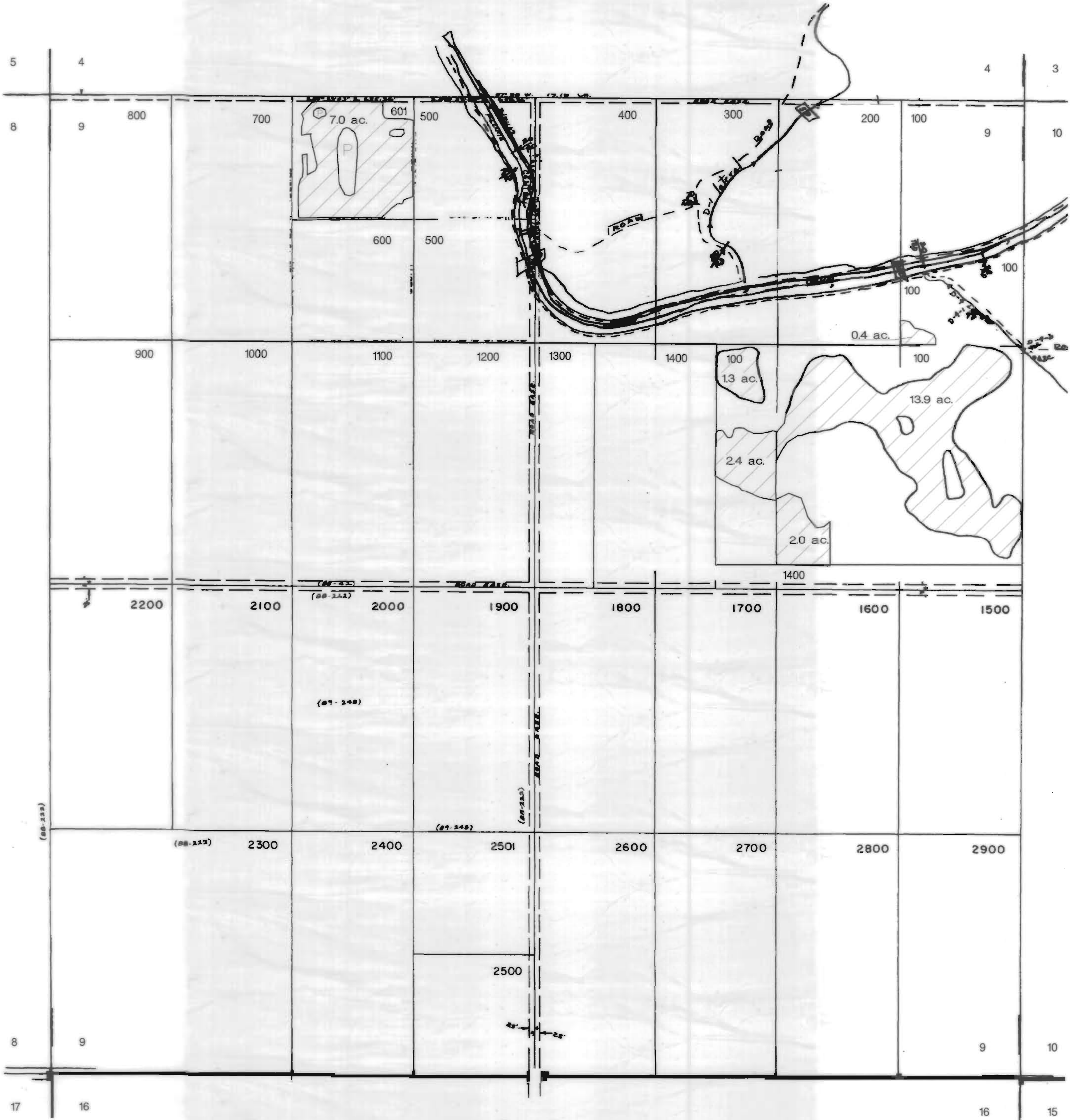
See Map 18 13 9

COID 3111 Maps  
not updated to show  
modifications by  
subsequent transfers

CURRENT CERTIFICATE:  
94956

DESCHUTES COUNTY  
SEC. 9 T18 S. R13 E. W.M.

SCALE - 1" = 400'

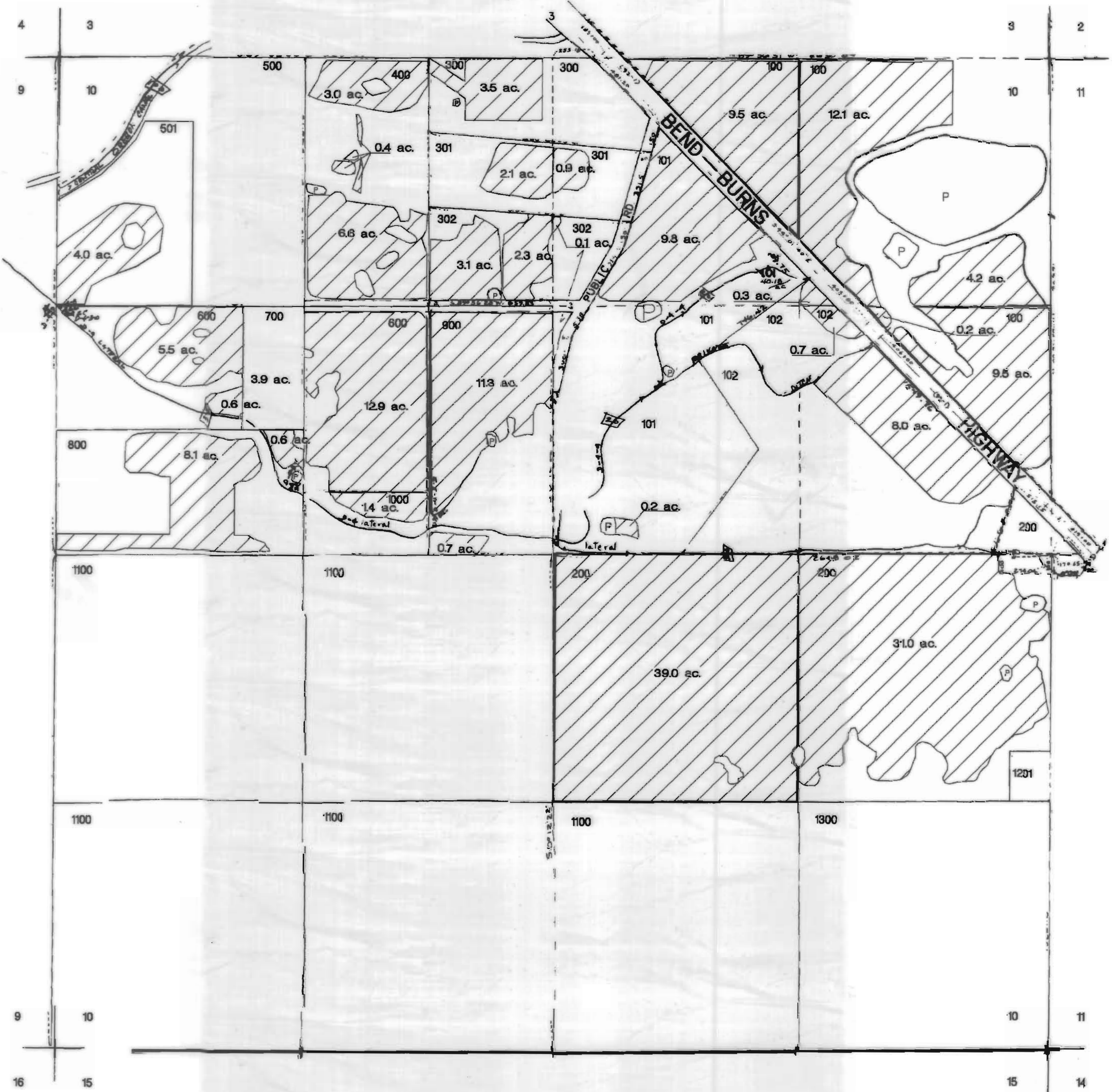


COID 3111 Maps  
not updated to show  
modifications by  
subsequent transfers

CURRENT CERTIFICATE:  
94956

# DESCHUTES COUNTY SEC. 10 T18 S. R13 E. W.M.

SCALE - 1" = 400'



COID 3111 Maps  
not updated to show  
modifications by  
subsequent transfers

CURRENT CERTIFICATE:  
94956

# DESCHUTES COUNTY SEC. 11 T18 S. R13 E. W.M.

SCALE - 1" = 400'

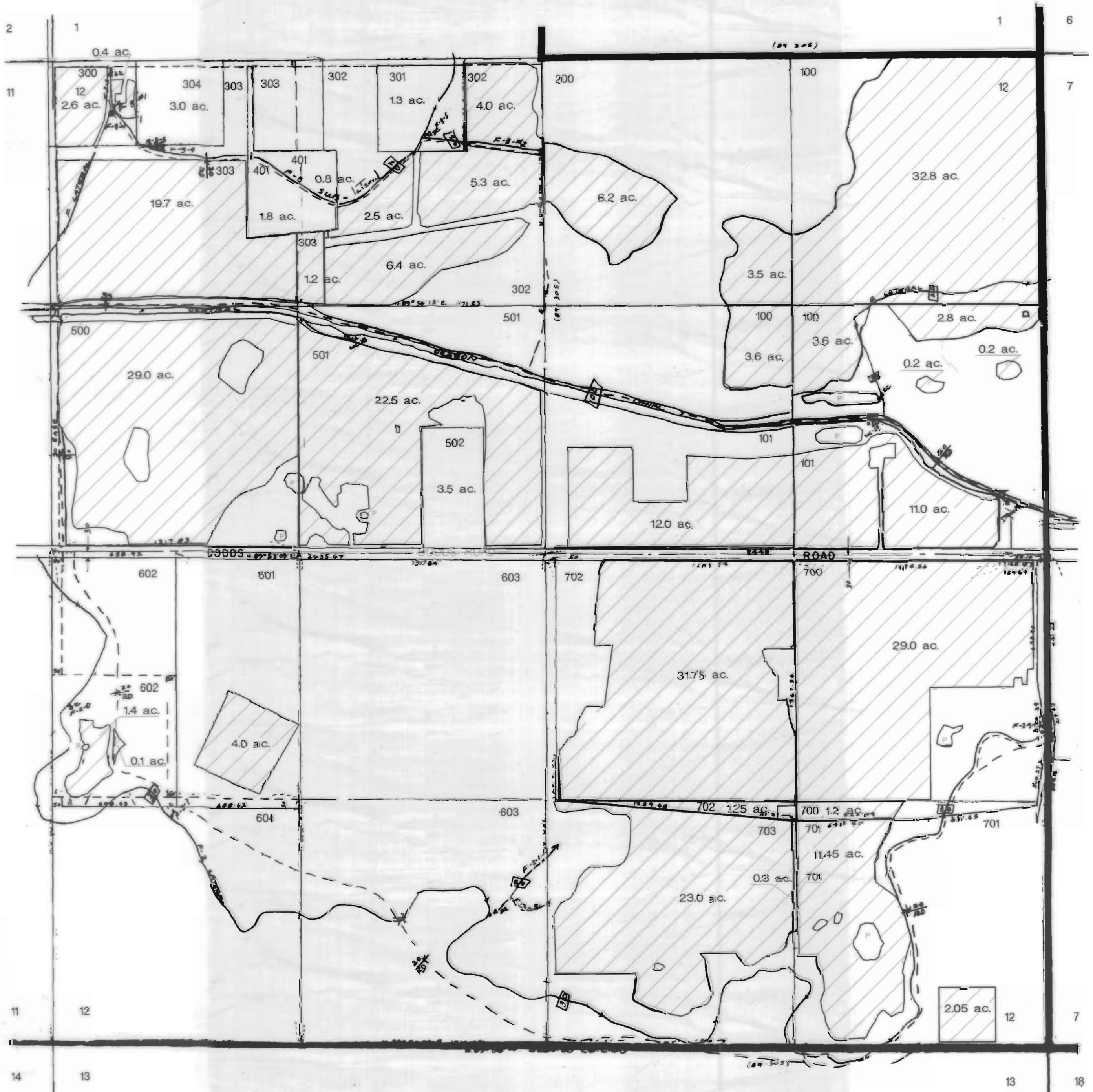


COID 3111 Maps  
not updated to show  
modifications by  
subsequent transfers

CURRENT CERTIFICATE:  
94956

# DESCHUTES COUNTY SEC. 12 T18 S. R13 E. W.M.

SCALE - 1" = 400'

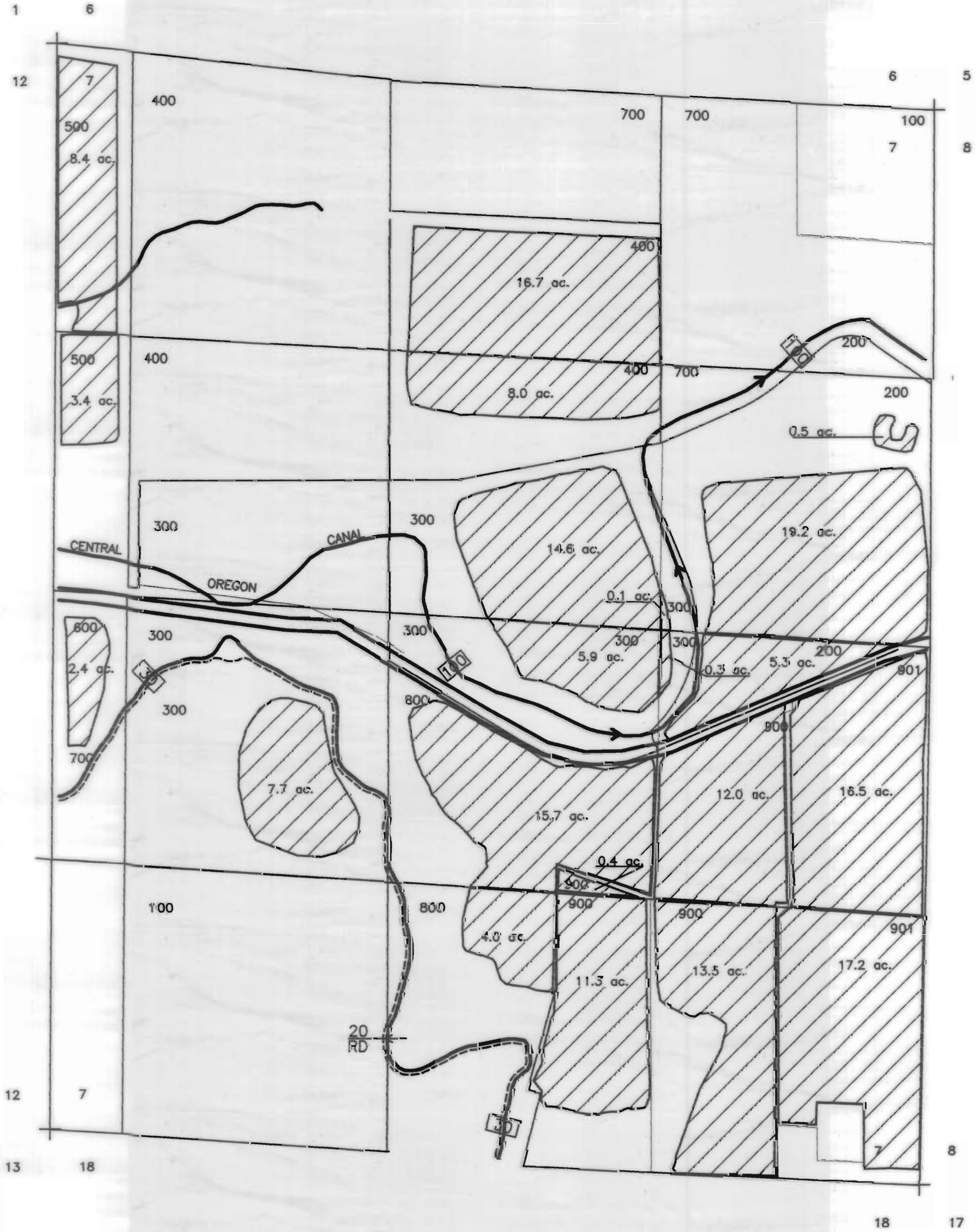


COID 3111 Maps  
not updated to show  
modifications by  
subsequent transfers

CURRENT CERTIFICATE:  
94956

DESCHUTES COUNTY  
SEC. 7 T18S. R14E. W.M.

SCALE - 1" = 400'



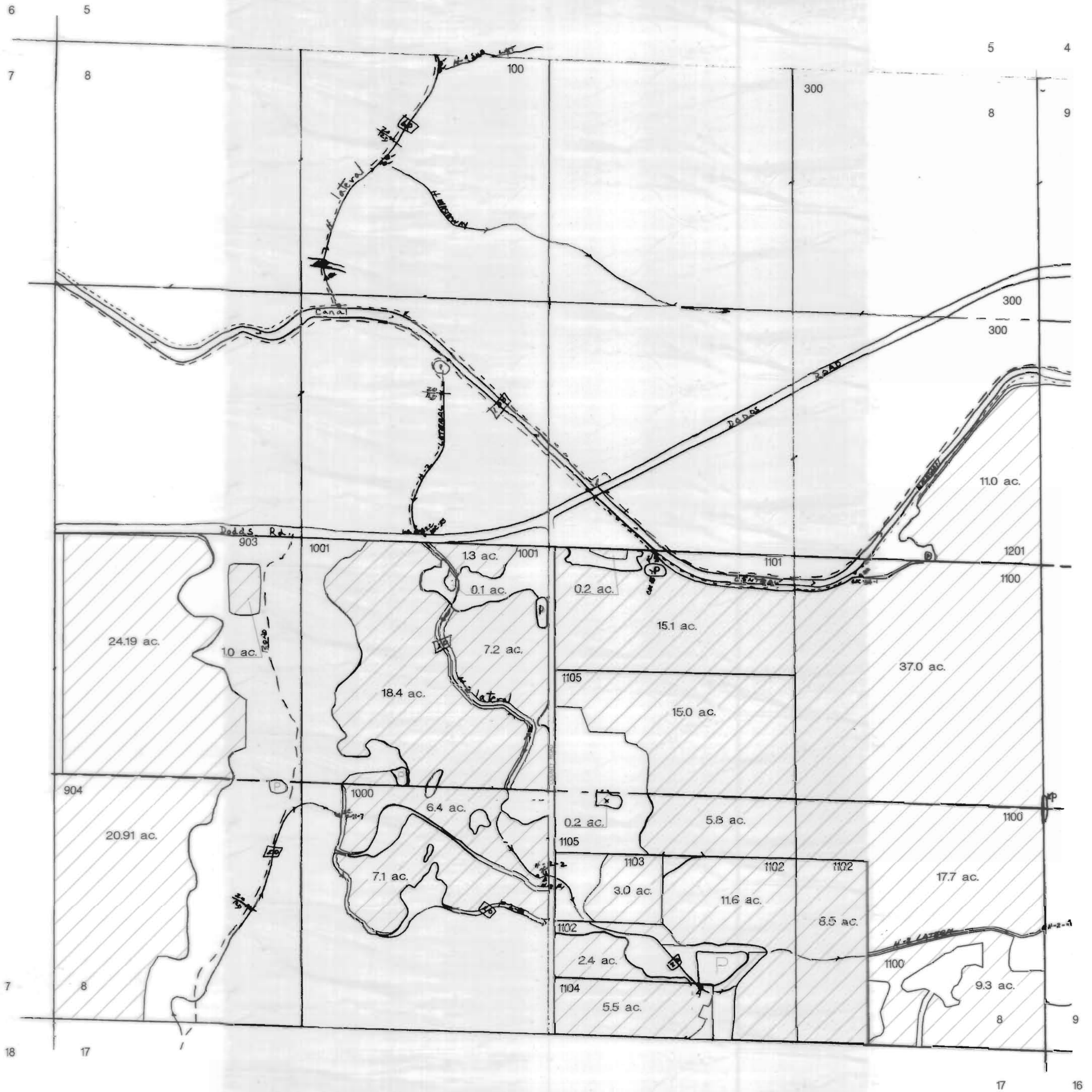


COID 3111 Maps  
not updated to show  
modifications by  
subsequent transfers

CURRENT CERTIFICATE:  
94956

# DESCHUTES COUNTY SEC. 8 T18 S. R14 E. W.M.

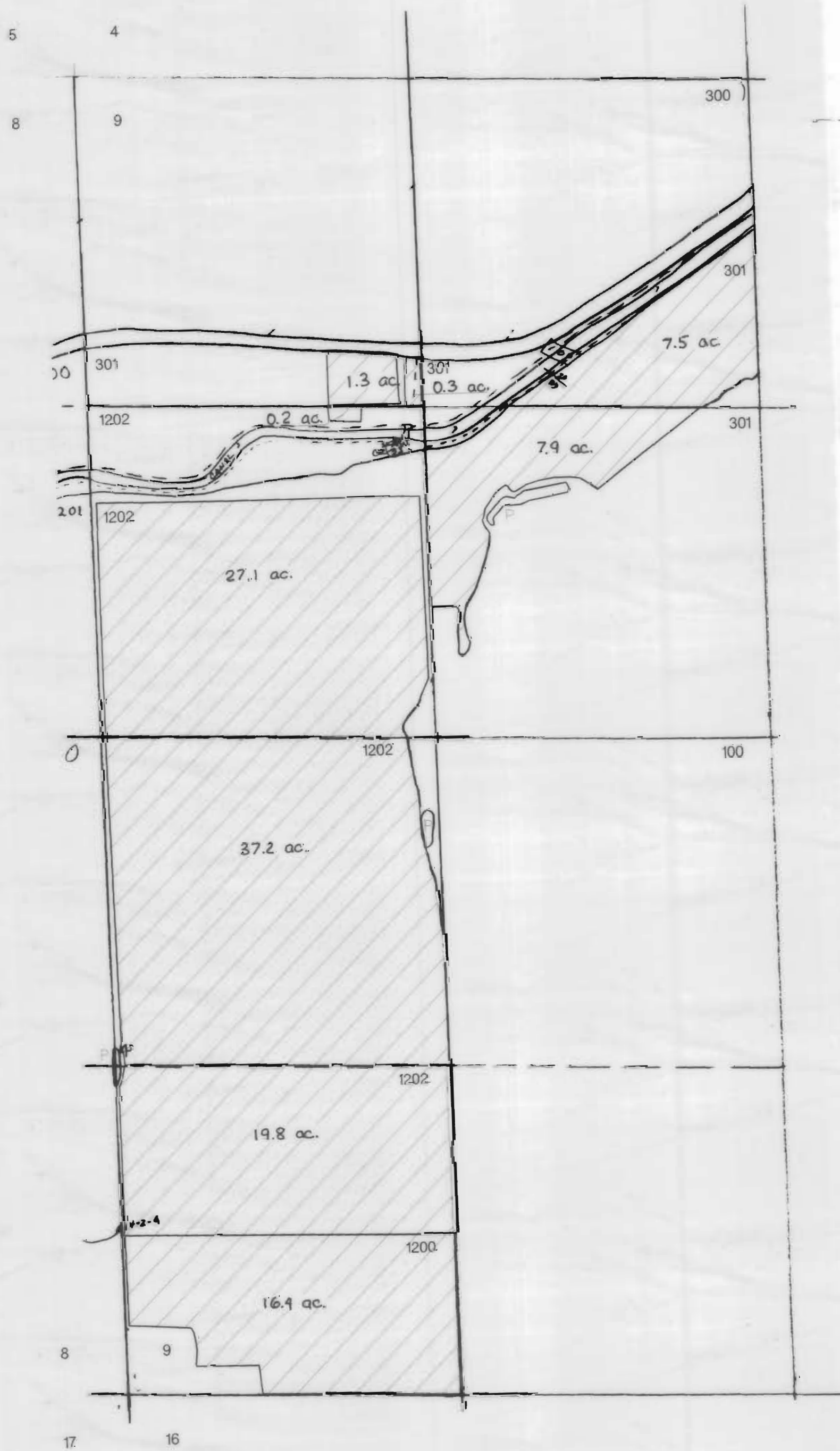
SCALE - 1" = 400'



**COID 3111 Maps**  
not updated to show  
modifications by  
subsequent transfers

CURRENT CERTIFICATE:  
94956

DESCHUTES COUNTY  
SEC. 9 T18 S. R14 E. W.M.  
SCALE - 1" = 400'  
N↑

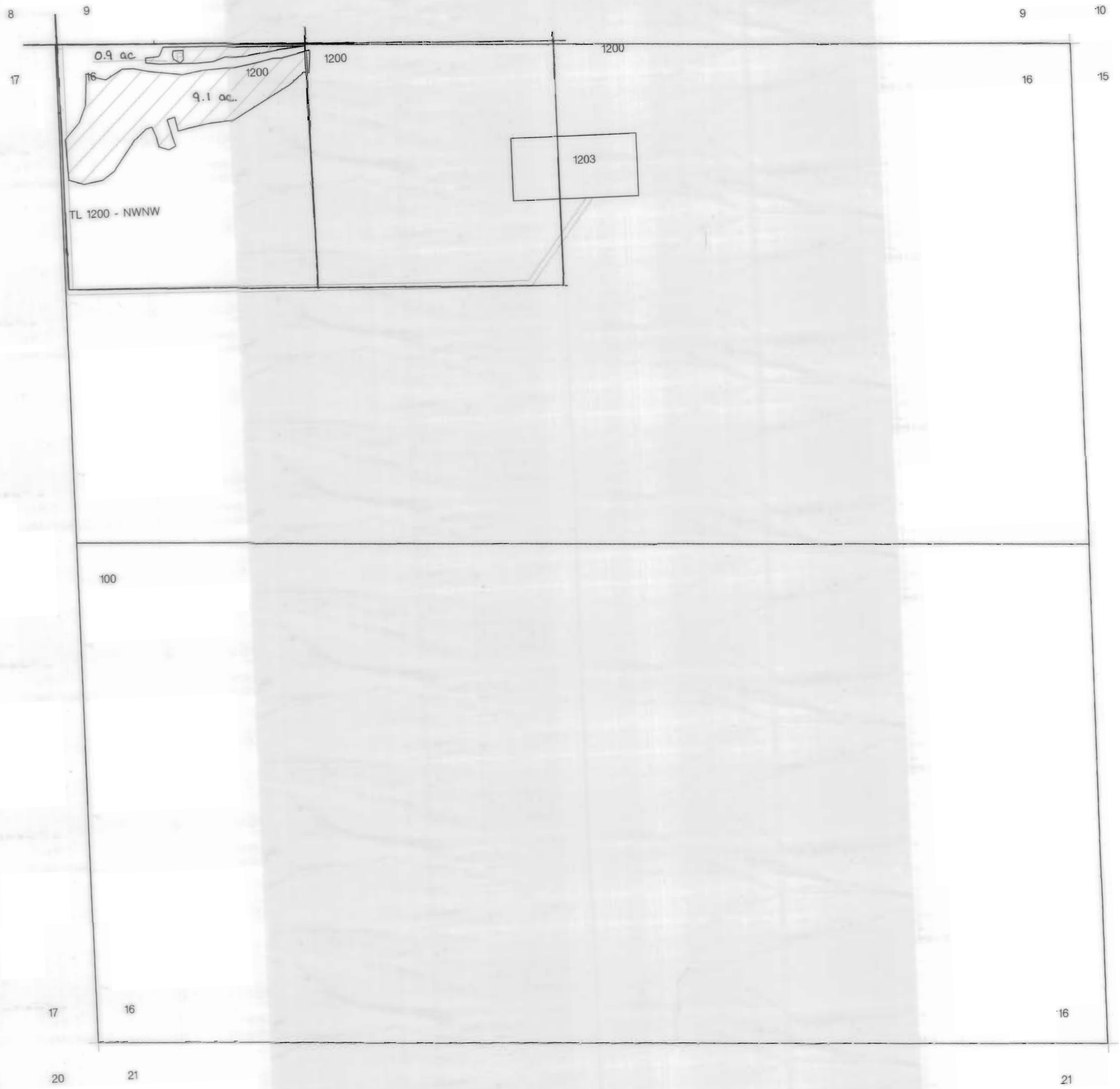


**COID 3111 Maps**  
not updated to show  
modifications by  
subsequent transfers

CURRENT CERTIFICATE:  
94956

DESCHUTES COUNTY  
SEC. 16 T18 S. R14 E. W.M.

SCALE - 1" = 400'



COID 3111 Maps  
not updated to show  
modifications by  
subsequent transfers

CURRENT CERTIFICATE:  
94956

DESCHUTES COUNTY  
SEC. 18 T18 S. R14 E. W.M.

SCALE - 1" = 400'

