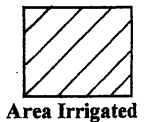
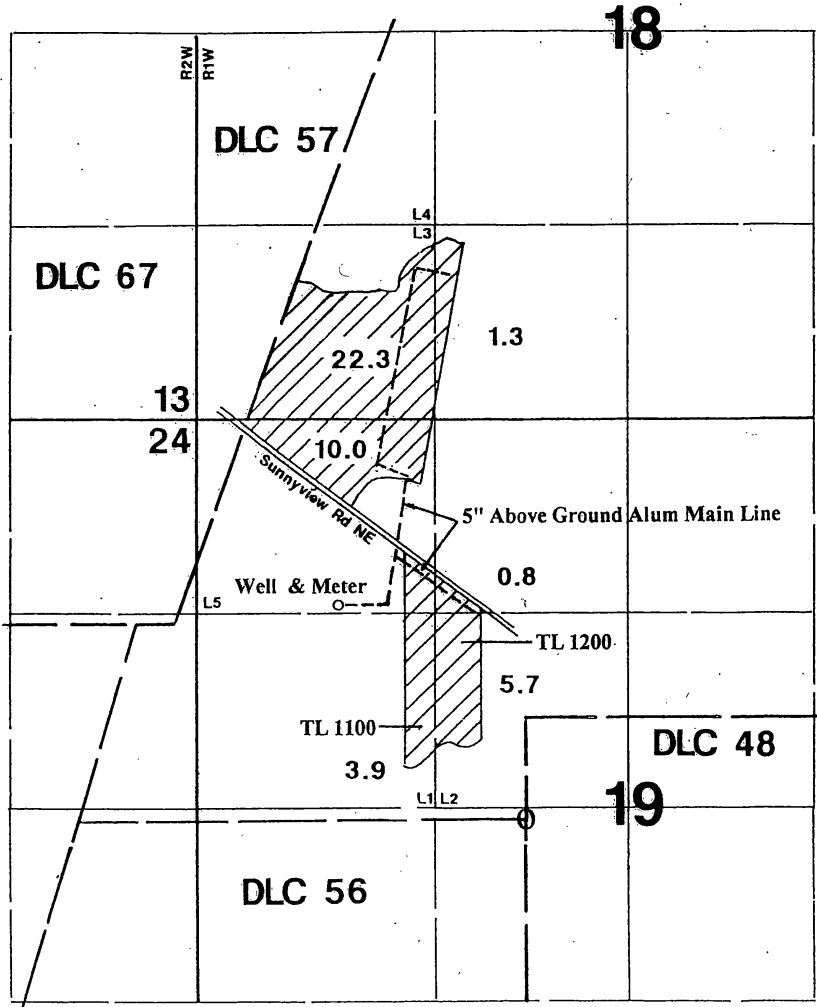


# T.7S., R.1W., W.M.



Well is located 1460' N & 1270' W from the NE corner of DLC 56.

RECEIVED

JUN 08 2016

WATER RESOURCES DIVISION  
SALEM, OREGON

## Final Proof Survey


In the Name of

# Donald W. Mantie

Application#: G-12845 Permit #: G-12006

Surveyed on May 24, 2016 by JM Schuette

This Map was Prepared for the Purpose of Identifying the Location of a Water Right Only and is Not Intended to Provide Legal Dimensions or Location of Property Ownership Lines.



EXPIRES 1-20-2016