


CROOK COUNTY, OREGON

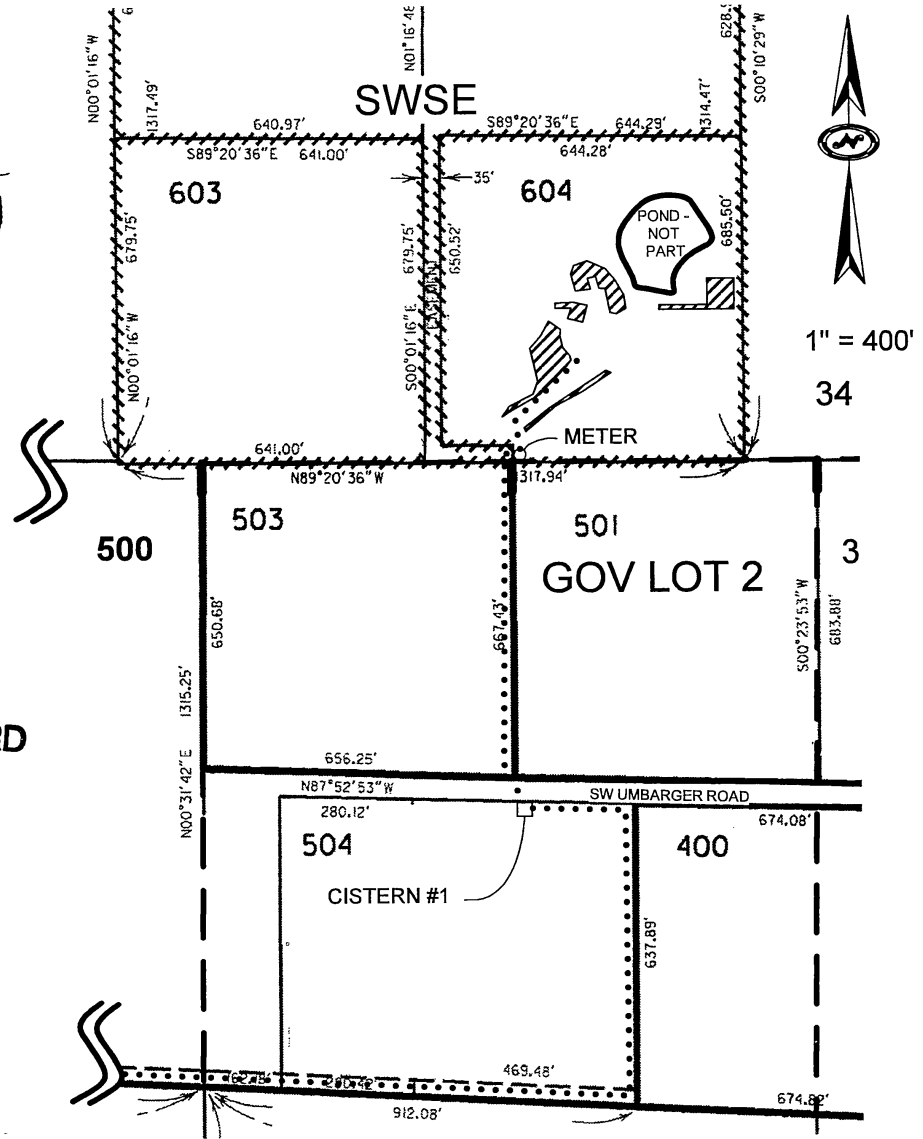
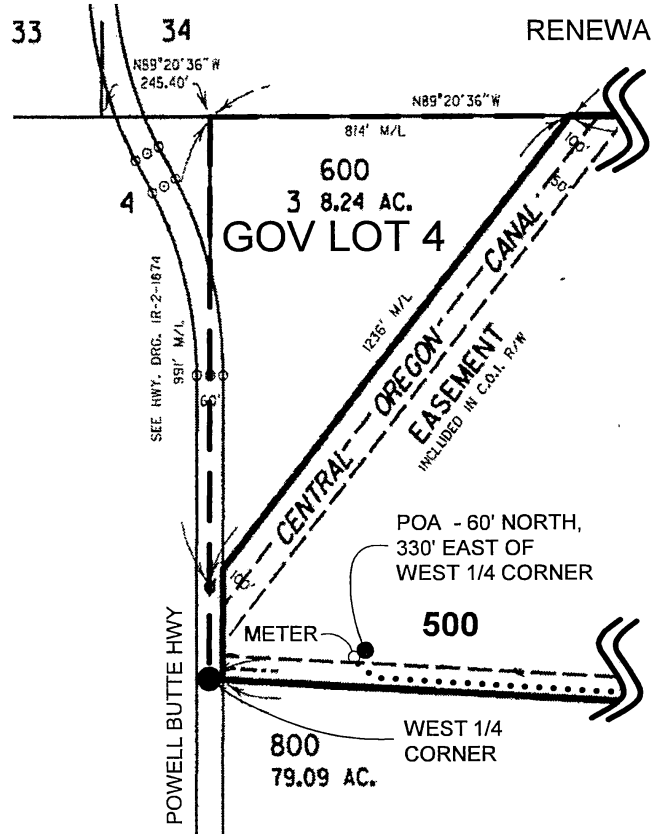
TOWNSHIP 15 SOUTH  
RANGE 14 EAST,  
WILLAMETTE MERIDIAN

SECTION 34 (TAX LOT 604)  
SW 1/4 SE 1/4 0.5 IRRIGATED ACRES

APPLICATION G-16483 PERMIT G-16159



RENEWAL DATE: 12-31-2013



1" = 400'

34

RECEIVED BY OWRD

SEP 24 2012

SALEM, OR

POU - IRRIGATION

QUARTER QUARTER OR GOVERNMENT LOT BOUNDARY

BURIED PIPELINE

NOTE: THIS MAP IS NOT INTENDED TO PROVIDE LEGAL DIMENSIONS OR LOCATIONS OF PROPERTY OWNERSHIP LINES.

TITLE

CLAIM OF BENEFICIAL USE MAP for DENNIS & SUSAN COLE

WATER RIGHT SERVICES, LLC

WWW.OREGONWATER.US

P.O. BOX 1830, BEND OR 97709

(541) 389-2837 CCB# 197121

DATE

SEPT 19, 2012

JOHNSHORT@USA.COM

JOB#

12054