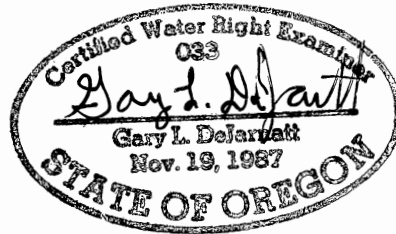


CROOK COUNTY, OREGON

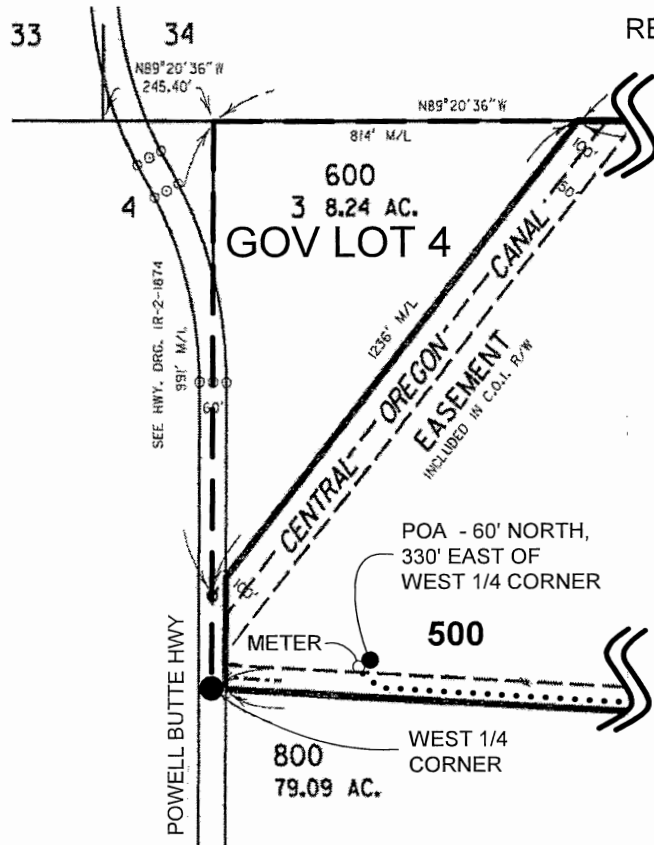
TOWNSHIP 16 SOUTH
RANGE 14 EAST,
WILLAMETTE MERIDIAN

SECTION 3 (TAX LOT 503)
GOV LOT 2 0.5 IRRIGATED ACRES

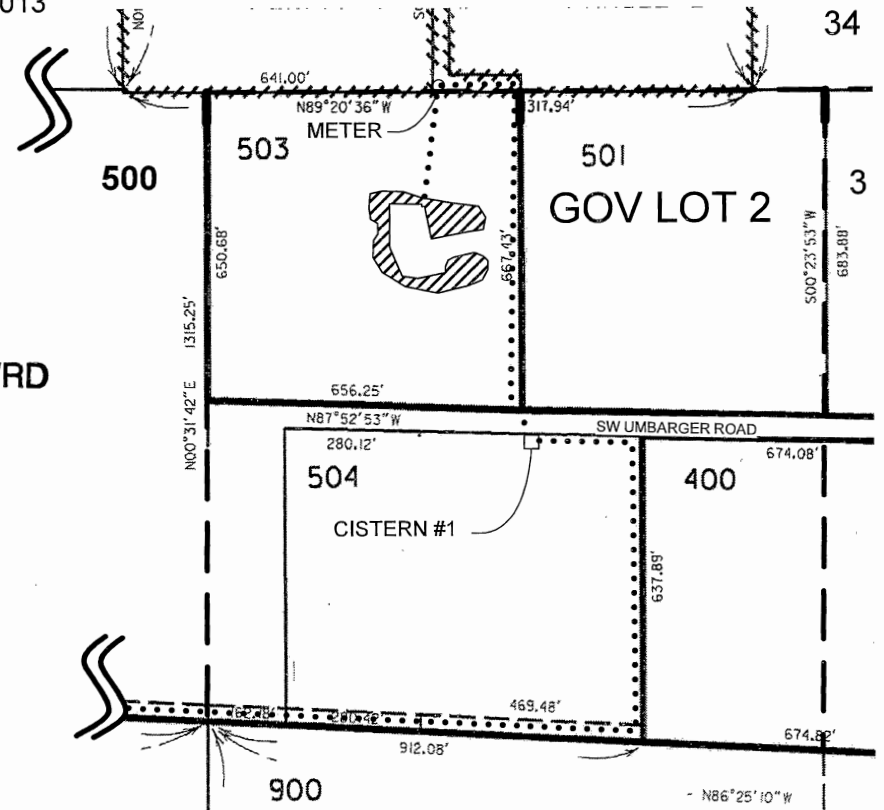
APPLICATION G-16483 PERMIT G-16159



1" = 400'



RENEWAL DATE: 12-31-2013



RECEIVED BY OWRD

SEP 26 2012

SALEM, OR

POU - IRRIGATION

QUARTER QUARTER OR GOVERNMENT LOT BOUNDARY

BURIED PIPELINE

NOTE: THIS MAP IS NOT INTENDED TO PROVIDE LEGAL DIMENSIONS OR LOCATIONS OF PROPERTY OWNERSHIP LINES.

TITLE

CLAIM OF BENEFICIAL USE MAP for
GAYLAND R. & PATRICIA M. LOONEY

WATER RIGHT SERVICES, LLC
P.O. BOX 1830, BEND OR 97709

WWW.OREGONWATER.US
(541) 389-2837 CCB# 197121

DATE
SEPT 19, 2012

JOHNSHORT@USA.COM

JOB#
12052