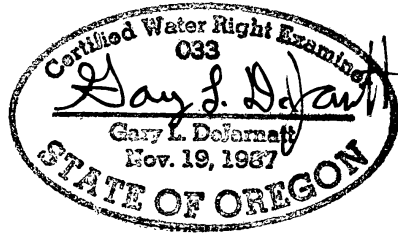


CROOK COUNTY, OREGON

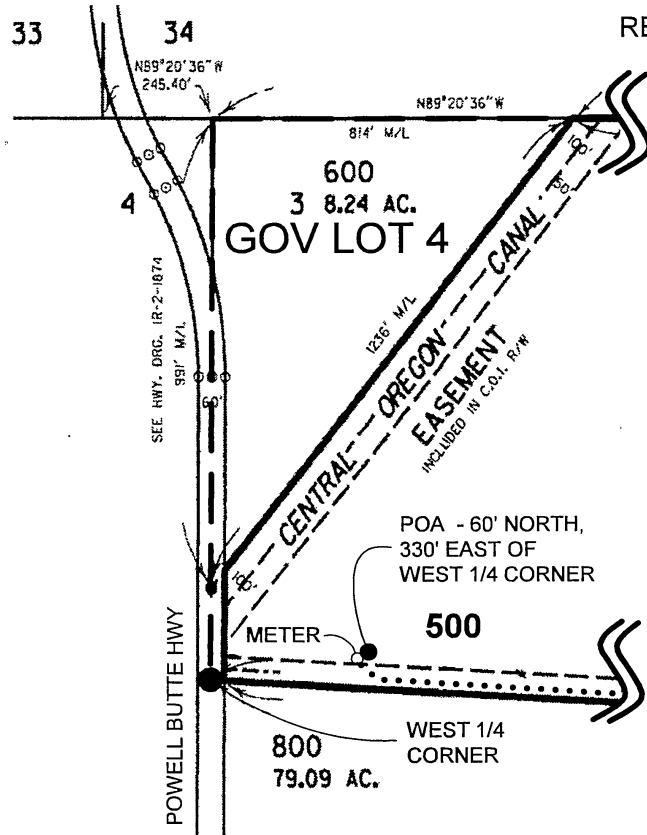
TOWNSHIP 16 SOUTH
RANGE 14 EAST,
WILLAMETTE MERIDIAN

SECTION 3 (TAX LOT 501)
GOV LOT 2 0.5 IRRIGATED ACRES

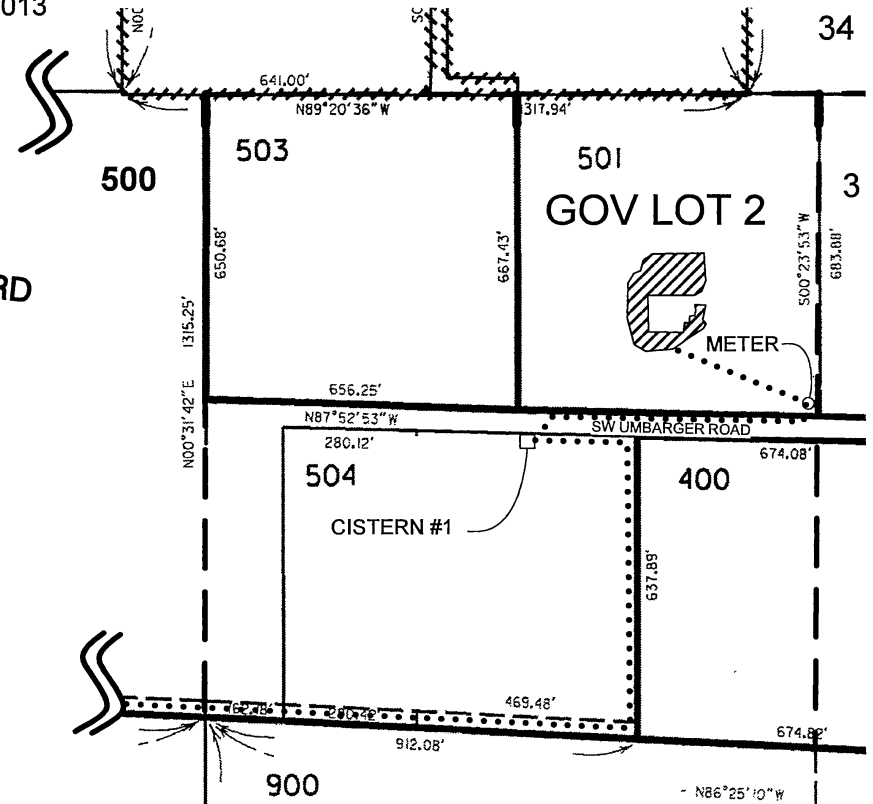
APPLICATION G-16483 PERMIT G-16159



1" = 400'



RENEWAL DATE: 12-31-2013



RECEIVED BY OWRD

SEP 24 2012

SALEM, OR

POU - IRRIGATION

QUARTER QUARTER OR
GOVERNMENT LOT BOUNDARY

BURIED PIPELINE

NOTE: THIS MAP IS NOT INTENDED TO
PROVIDE LEGAL DIMENSIONS OR LOCATIONS
OF PROPERTY OWNERSHIP LINES.

TITLE

CLAIM OF BENEFICIAL USE MAP for
RICHARD T. & KATHRYN S. KOON

WATER RIGHT SERVICES, LLC

WWW.OREGONWATER.US

P.O. BOX 1830, BEND OR 97709

(541) 389-2837 CCB# 197121

DATE

SEPT 18, 2012

JOHNSHORT@USA.COM

JOB#

12051