






**T23S R32E, WM,
HARNEY COUNTY, OR**



0 1,320
Feet

1" = 1,320'

- Well & Meter
-  POU (IS)
-  Township
-  Section
-  Quarter Quarter
-  Tax Lot



RENEWAL DATE 12/31/2019



6

TL 1300

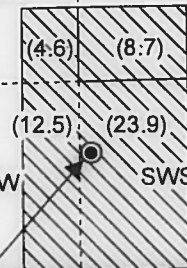
L1 NENW NWNE NENE

L2 SENW SWNE SENE

7

L3 NESW NWSE NESE

L4 SESW SWSE SESE



Well 548 (HARN 548) Location:
910' N, 2,360' E OF SW COR SEC 7

18

County Rd

T23S R31E
T23S R32E

12

8

RECEIVED
 DEC 9 1 2018
 OWRD

**CLAIM OF BENEFICIAL USE MAP
JWJ Farms, LLC**

Ap G-16003 Permit G-15625

PROJECT #18060

Date: 12/14/2018

This map is not intended to provide legal dimensions or locations of property ownership lines.

WATER RIGHT SERVICES, LLC
 PO BOX 1830, BEND, OR 97709
 WWW.OREGONWATER.US CCB # 197121
 johnshort@usa.com 541-389-2837