

# Claim of Beneficial Use Map Permit S-55032, Application S-88255 Water Right in the Name of John or Carol Sullivan

Lane County, Oregon  
Township 16 South, Range 2 East (W.M.)









RECEIVED

NOV 12 2019

OWRD



**LEGEND**


-  Proposed Point of Diversion (POD)
-  Flow Meter
-  Pipeline
-  Place of Use (POU)
-  Government Lot (GL)
-  Tax Lot (TL)
-  Waterbody
-  Watercourse

**DISCLAIMER**

This map was prepared for the purpose of identifying the location of a water right only and it is not intended to provide legal dimensions or location of property ownership lines.

**MAP NOTES**

Date: September 25, 2019  
Data Sources: Lane Co. GIS, US BLM, USGS, ESRI



RENEWS: 12/31/2020

**POD LOCATION DESCRIPTION**

**POD 1**  
Located 794 feet South and 474 feet West from the E1/4 corner of Section 34, Township 16 South, Range 2 East (W.M.)

