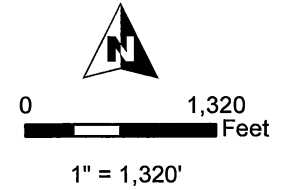
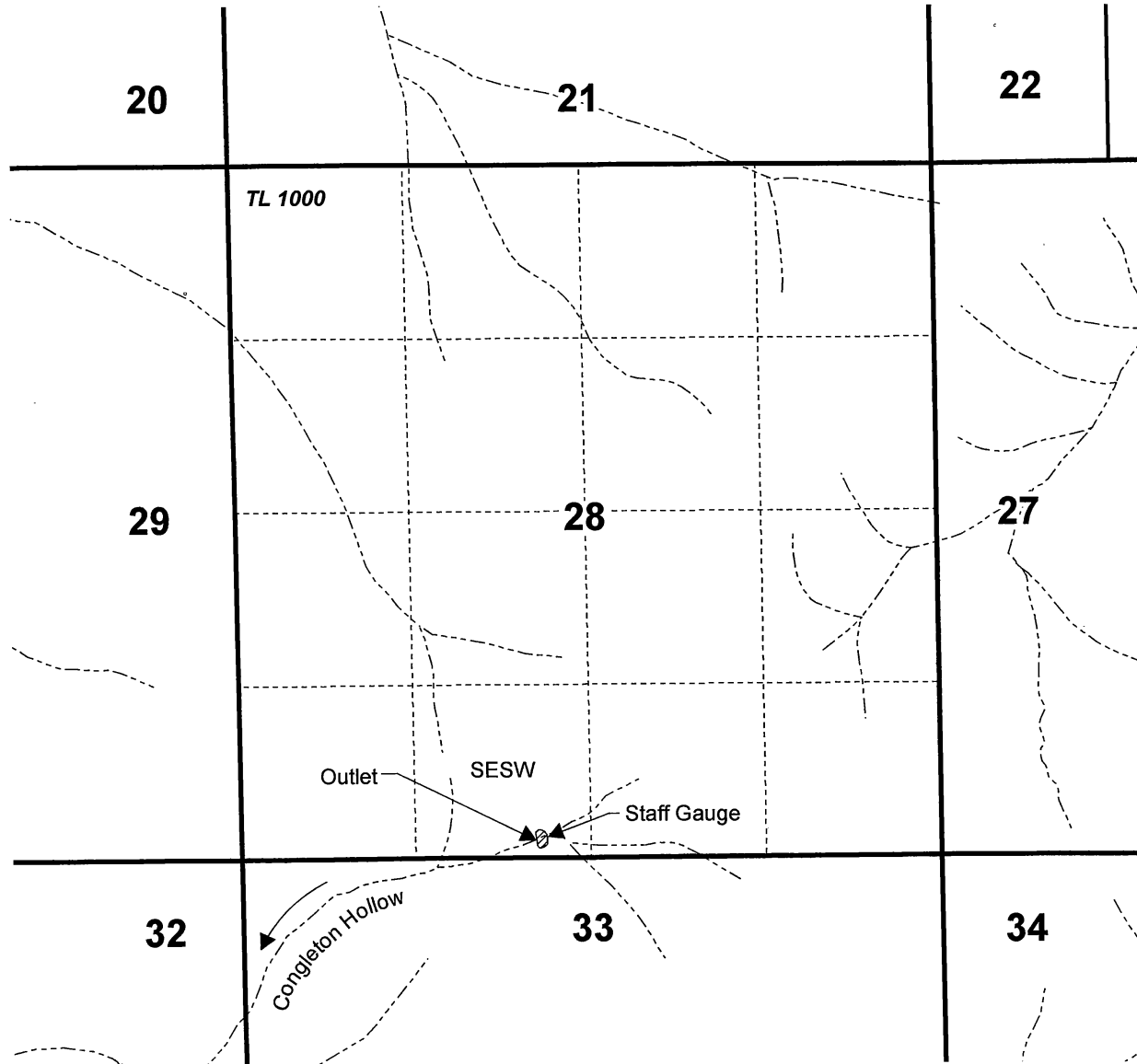





**T17S R23E, WM
CROOK COUNTY, OR**



- Creek
-  Upper Congleton Reservoir
-  Section
- Quarter Quarter
-  Taxlot

Outlet Location: 215' N, 450' W of S 1/4 Cor Sec 28

Staff Gauge Location: 250' N, 345' W of S 1/4 Cor Sec 28

RECEIVED

NOV 18 2019

OWRD



RENEWAL DATE 12/31/2020



**CLAIM OF BENEFICIAL USE MAP
Bureau of Land Management**

Ap R-66080 Permit R-11890

Date: 10/18/2019

This map is not intended
to provide legal dimensions
or locations of property
ownership lines.

WATER RIGHT SERVICES, LLC
PO BOX 1830, BEND, OR 97709
WWW.OREGONWATER.US CCB # 197121
johnshort@usa.com 541-389-2837