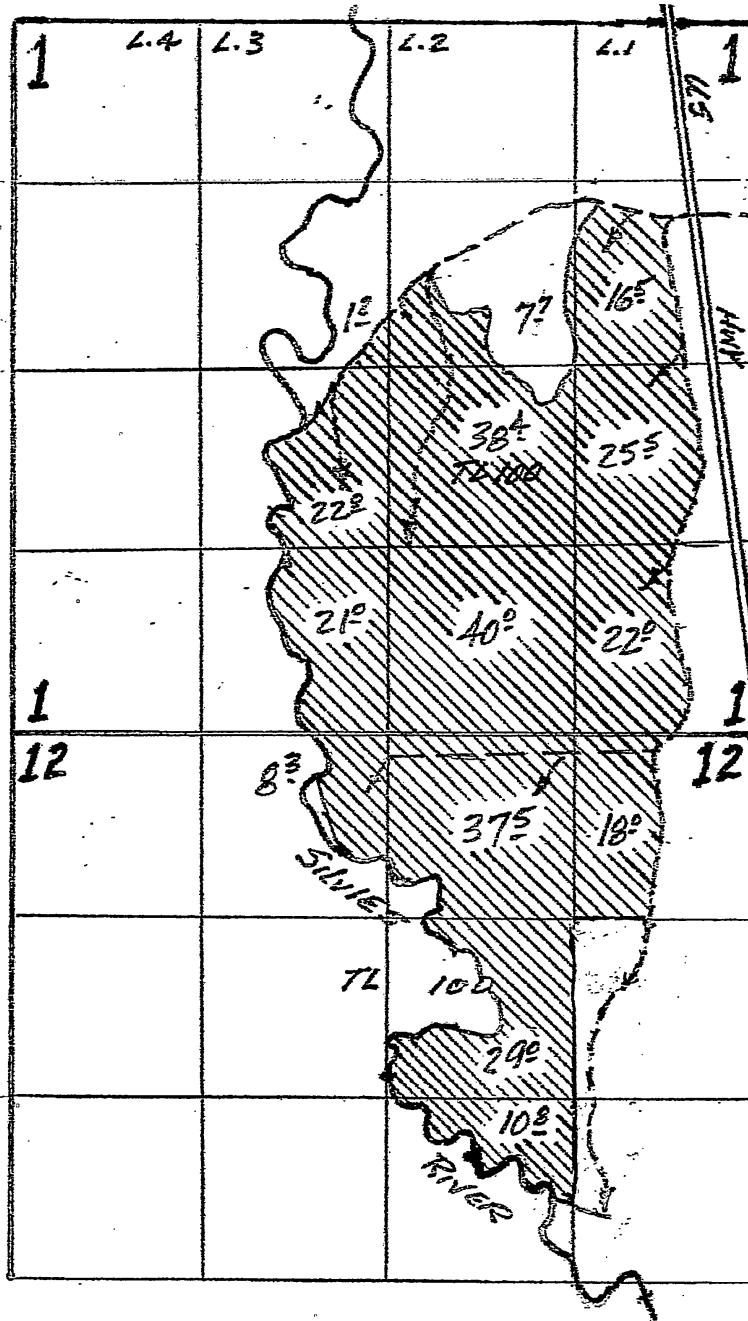
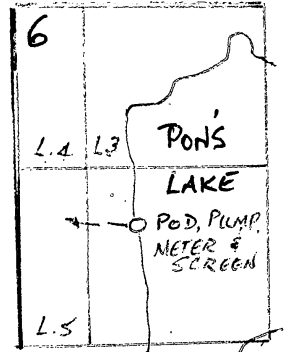



T. 18S., R. 31E., WM  
Section 1 & 12


T. 18S., R. 32E



← from RES.



Scale: 1" = 1,320'



Revised:  
April 10, 2020

Map to Accompany Claim of Beneficial Use  
For Application 87463, Permit 54642,  
In the Name of Silvies Valley Ranch, LLC

Stored Water POD Located: 1,600' S. & 850' E. from the NE Cor, Section 1.

This map is for the purpose of identifying the location of water rights only, and is not  
Intended to provide legal dimensions or locations of property lines.