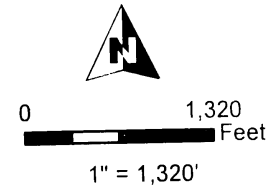


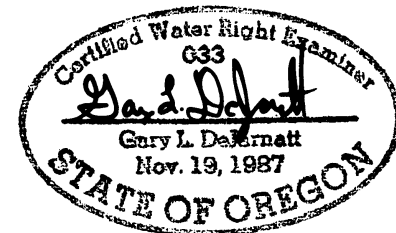
**T23S R27E &
T23S R26E, WM**
HARNEY COUNTY, OREGON



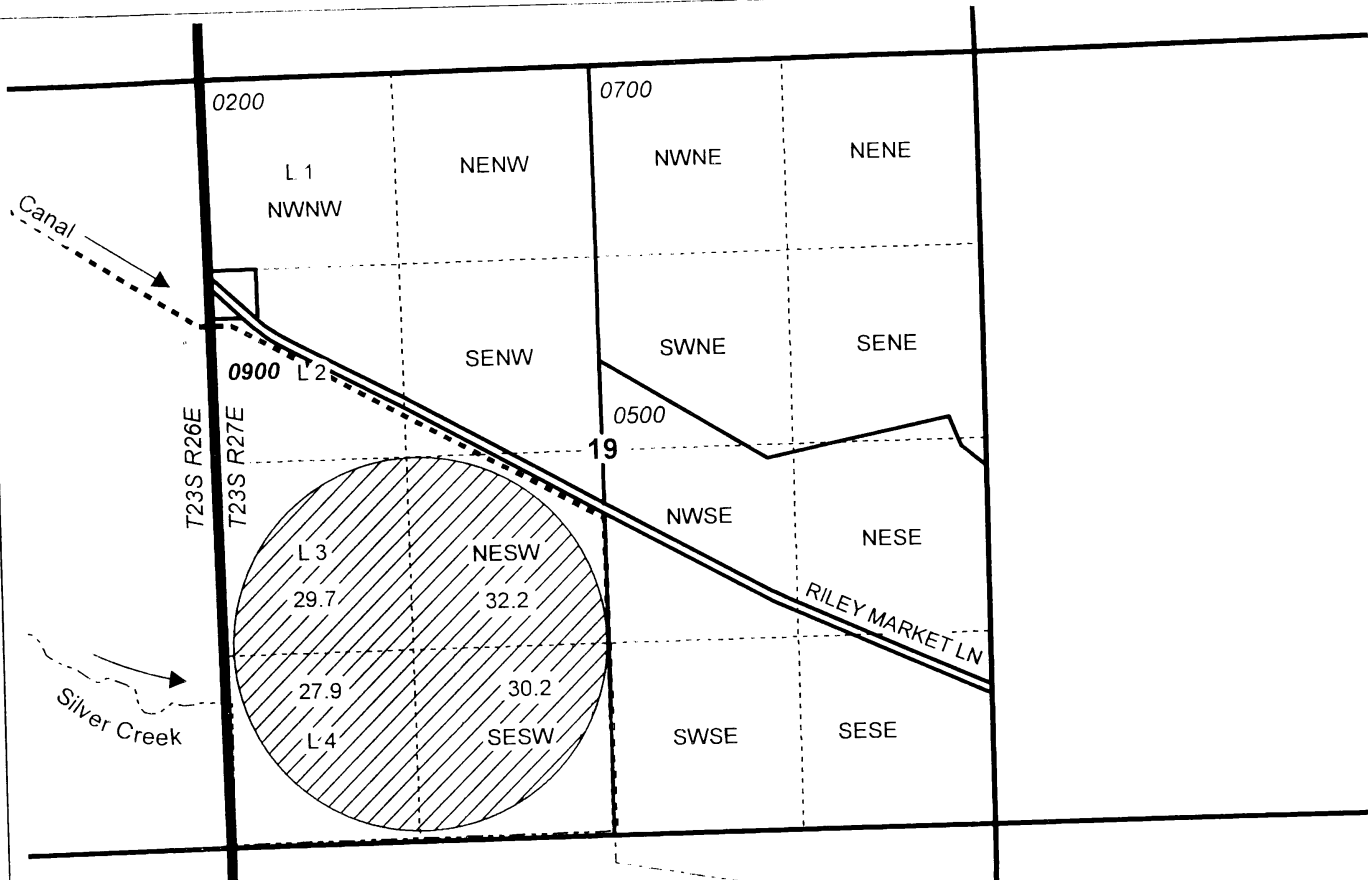
- POD & Measuring Device
- Creek
- Canal
- POU IR (1899) - from C-14068
- Township
- Section
- Quarter Quarter
- Tax Lot

RECEIVED
MAR 18 2020

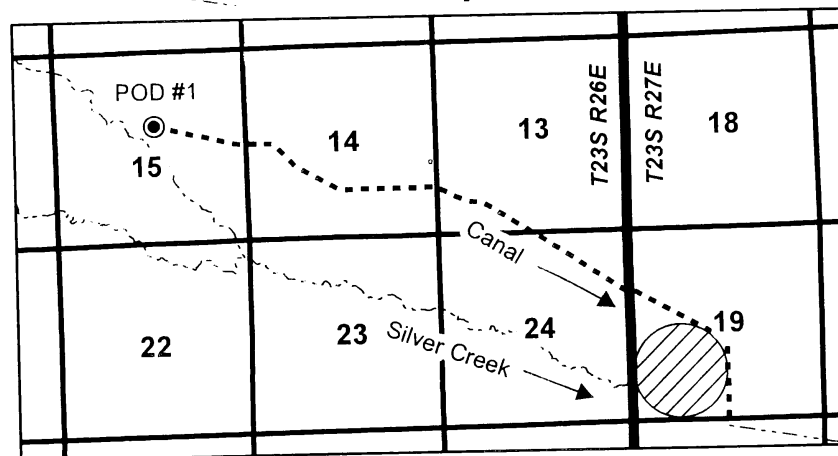
DWRD



RENEWAL DATE 12/31/2021



POD #1 Location:
540' N, 2550' W of E 1/4 Cor Sec 15
T23S R26E, WM



CLAIM OF BENEFICIAL USE MAP
Dry Mountain Ranch, LLC

T-12827 PG 5 (TFR OF CERTIFICATE 14068)

NOTE: THIS MAP IS NOT INTENDED TO
PROVIDE LEGAL DIMENSIONS OR LOCATIONS
OF PROPERTY OWNERSHIP LINES.

Project #19048

Date: 1/28/2020

WATER RIGHT SERVICES, LLC

PO BOX 1830, BEND, OR 97709
CCB# 197121 www.oregonwater.us
541-389-2837 JOHNSHORT@USA.COM