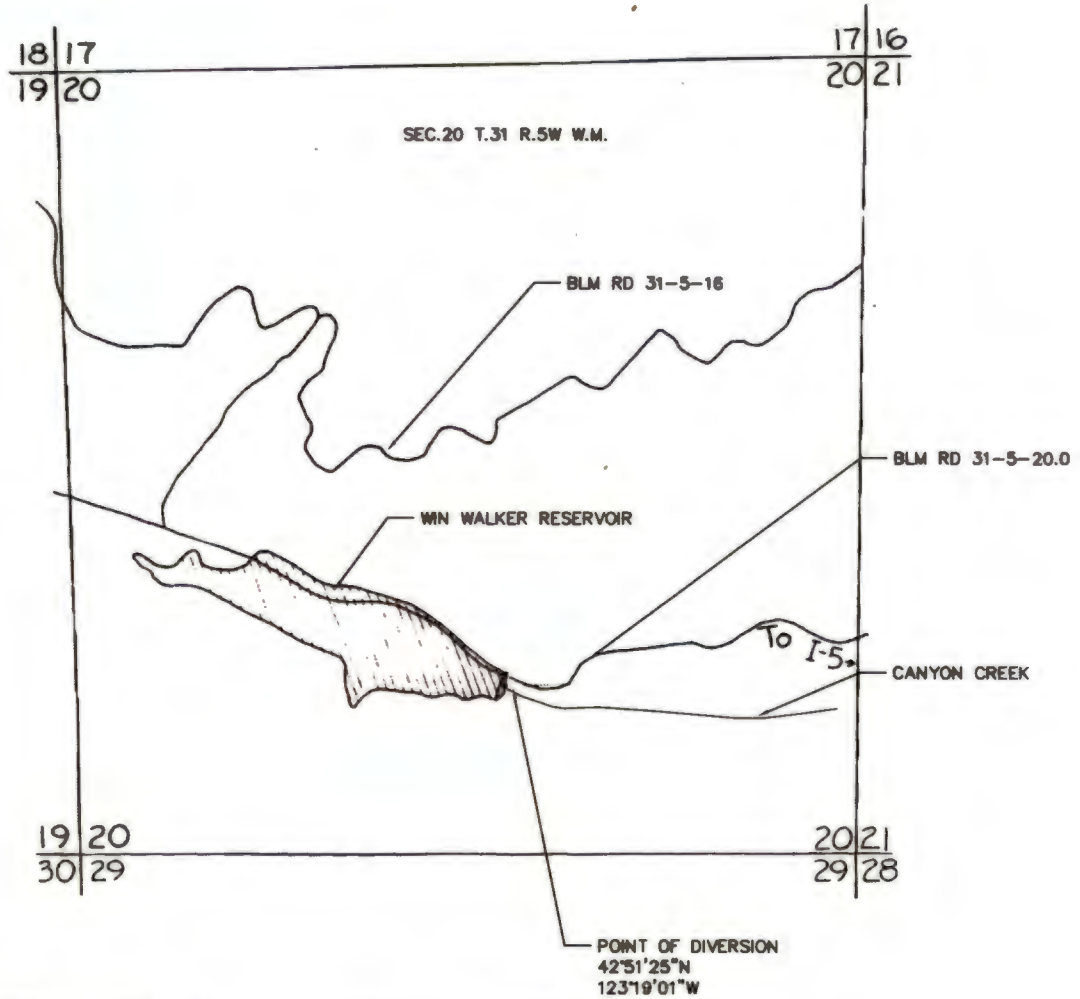


RECEIVED BY OWRD

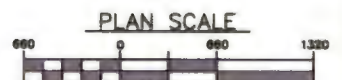

SEP 14 2015

SALEM, OR



THE POINT OF DIVERSION IS LOCATED 1,114 FEET NORTH AND 2,532 FEET WEST FROM THE SOUTHEAST CORNER OF SECTION 20, BEING WITHIN THE SW 1/4 SE 1/4 OF SECTION 20, TOWNSHIP 31 SOUTH, RANGE 5 WEST, WM, IN THE COUNTY OF DOUGLAS.

THE PURPOSE OF THIS MAP IS TO IDENTIFY THE LOCATION OF THE WATER RIGHT. THIS MAP IS NOT INTENDED TO PROVIDE LEGAL DIMENSIONS OR LOCATIONS OF PROPERTY OWNERSHIP LINES.



THE DYER PARTNERSHIP  
ENGINEERS & PLANNERS, INC.

DATE: AUG, 2015

PROJECT NO.: 180.04

CITY OF CANYONVILLE  
CANYONVILLE RESERVOIR

POINT OF DIVERSION  
APPLICATION #: R-61247 PERMIT #: R-8323

FIGURE NO.

A

\\dye\Projects\01Active\180.04\180.04 Canyonville Water Rights.dwg 8/27/2015 3:41:33 PM