




\\geoengineers.com\WAM\Projects\23\23625001\CAD\00\Water Rights Solutions\2362500100_Transfer App Map.dwg TAB:1:1:17 Landscape Date Exported: 06/11/19 - 10:18 by Imara

Transfer Application Map
Place of Use and Point of Diversion
for Certificate 2488
T2S, R32E, W.M.
Section 11
SW 1/4 SW 1/4, SE 1/4 SW 1/4
Umatilla County, Oregon

Legend

- Proposed Point of Diversion 3
- Authorized Point of Diversion Dam 1
-  To Lands
-  From Lands
-  Lands Unchanged

Point of Diversion (POD) Locations

Proposed POD:
1190' N and 1540' E from SW corner of Section 11.
Authorized POD Dam:
780' N and 3977' E from SW corner of Section 11.

Disclaimer

This map was prepared for the purpose of identifying the location of a water right only and it is not intended to provide legal dimensions or location of property ownership lines.

Map Notes

Date: 5/1/07
Data Sources: Umatilla County Taxlot Maps
Prepared By: GeoEngineers

RECEIVED
JUL 23 2019



Certified Water Rights Examiner Stamp

