
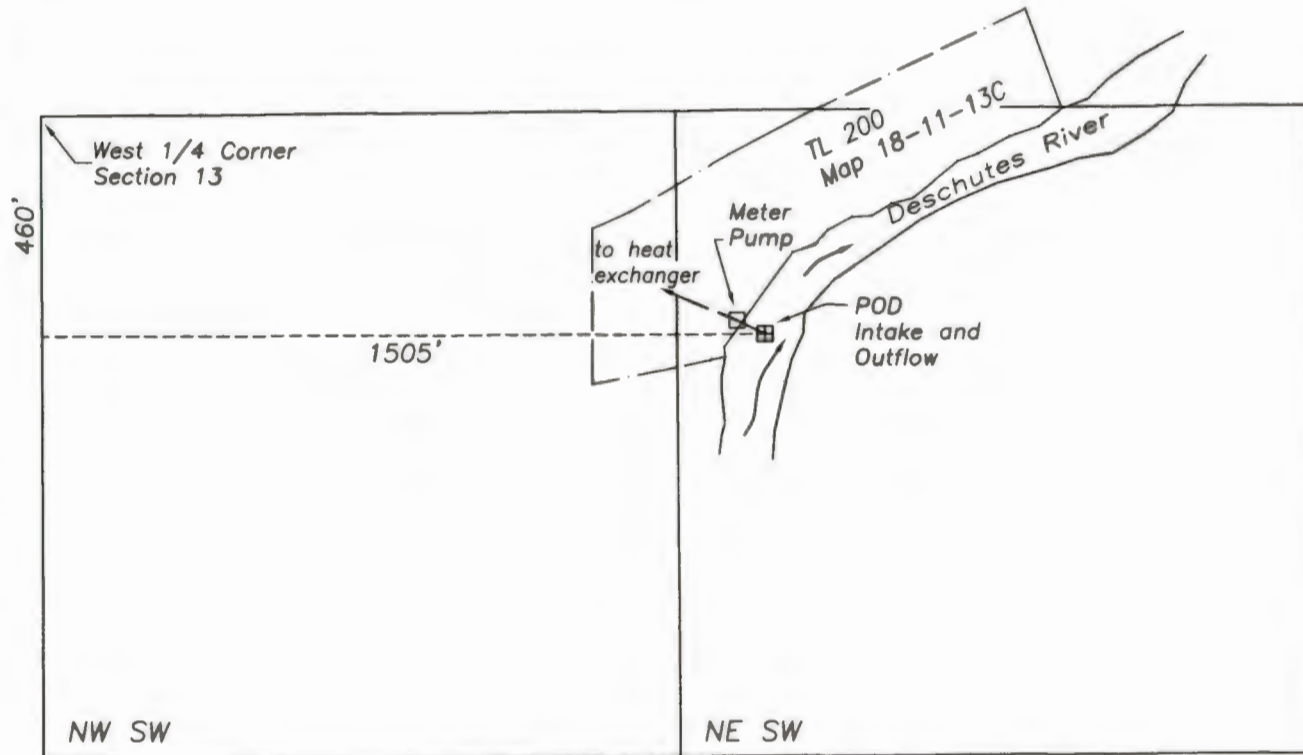


# Claim of Beneficial Use


## Application S-86392

### Permit S-54260



Renewal date: 6/30/2018

Sec. 13  
 T18S, R11E, W.M.  
 Deschutes County, OR



### Legend

- — — — — Property line
- - - - - Mainline

This map is for the purpose of identifying the location of the water right. It is not intended to provide legal dimensions or locations of property ownership lines.