

CLAIM OF BENEFICIAL USE MAP
 APPLICATION S-84613
 PERMIT S-53756






FOR
 STONEY ACRES RANCH, LLC
 DENNIS BYRNE, AGENT
 12498 UPPER APPLGATE ROAD
 JACKSONVILLE, OR 97530
 LOCATION
 TAX LOT 1800, SECTION 8
 T.40S., R.3W., W.M.
 JACKSON COUNTY, OR




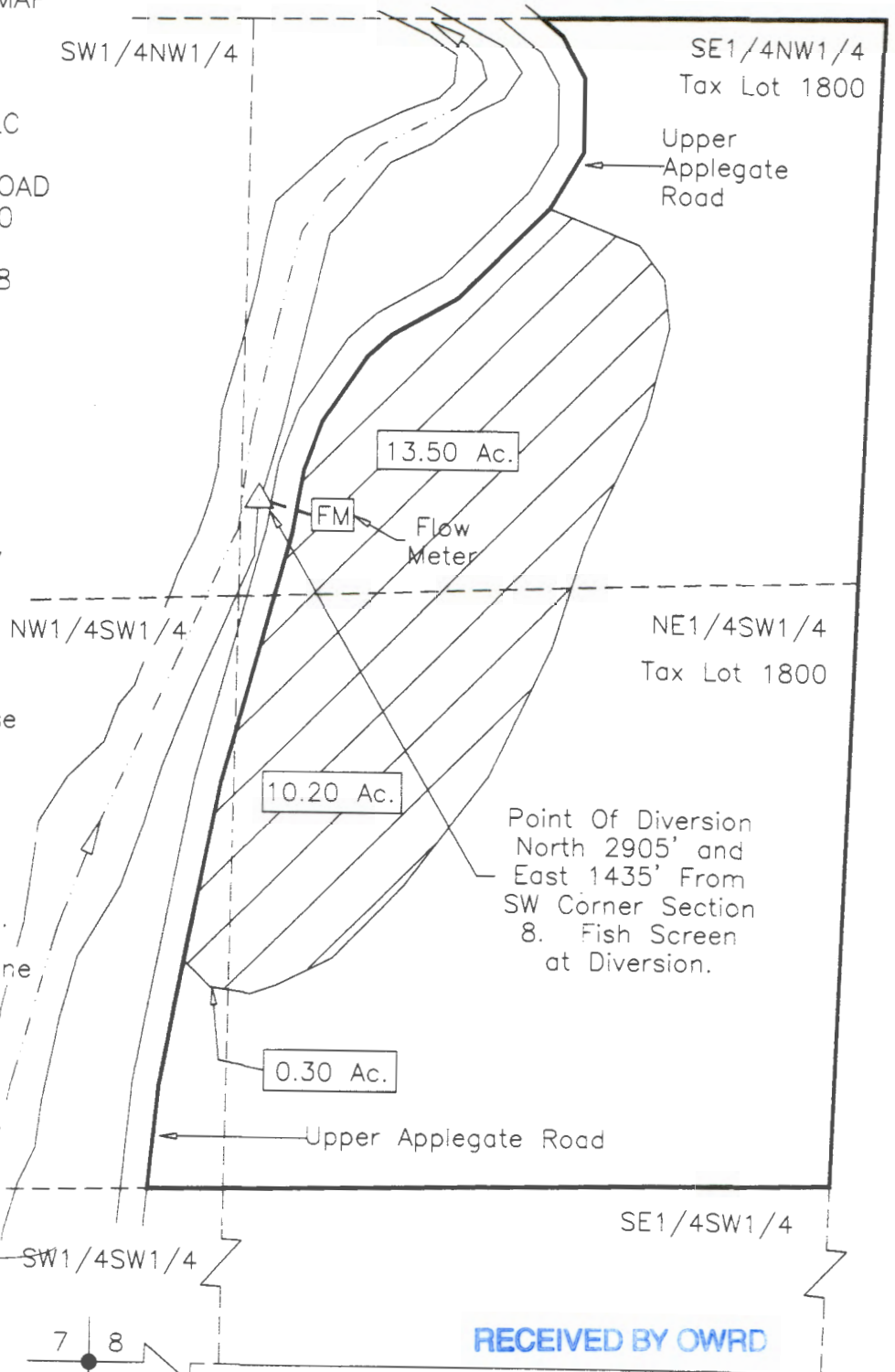
Scale: 1"=400'

Date: September 14, 2017

LEGEND

- Survey Monument
-  Denotes Place Of Use
-  Denotes Flow Meter Location
-  Denotes Point Of Diversion No. 1 Fish Screen At P.O.D.
-  Denotes Buried Pipeline
-  Denotes Approximate Center Of River

Applegate River
 Source: Applegate Lake Reservoir



RECEIVED BY OWRD

OCT 06 2017

SALEM, OR

Renews: 12/31/17
 HAROLD L. CENTER
 2604 David Lane
 Medford, OR. 97504
 Phone 541-535-6108
 Oregon Certificate No. 152
 Project: 16-22 STONEY_DWG

This map was prepared for the purpose of identifying the location of a water right only and is not intended to provide legal dimensions or location of property ownership.