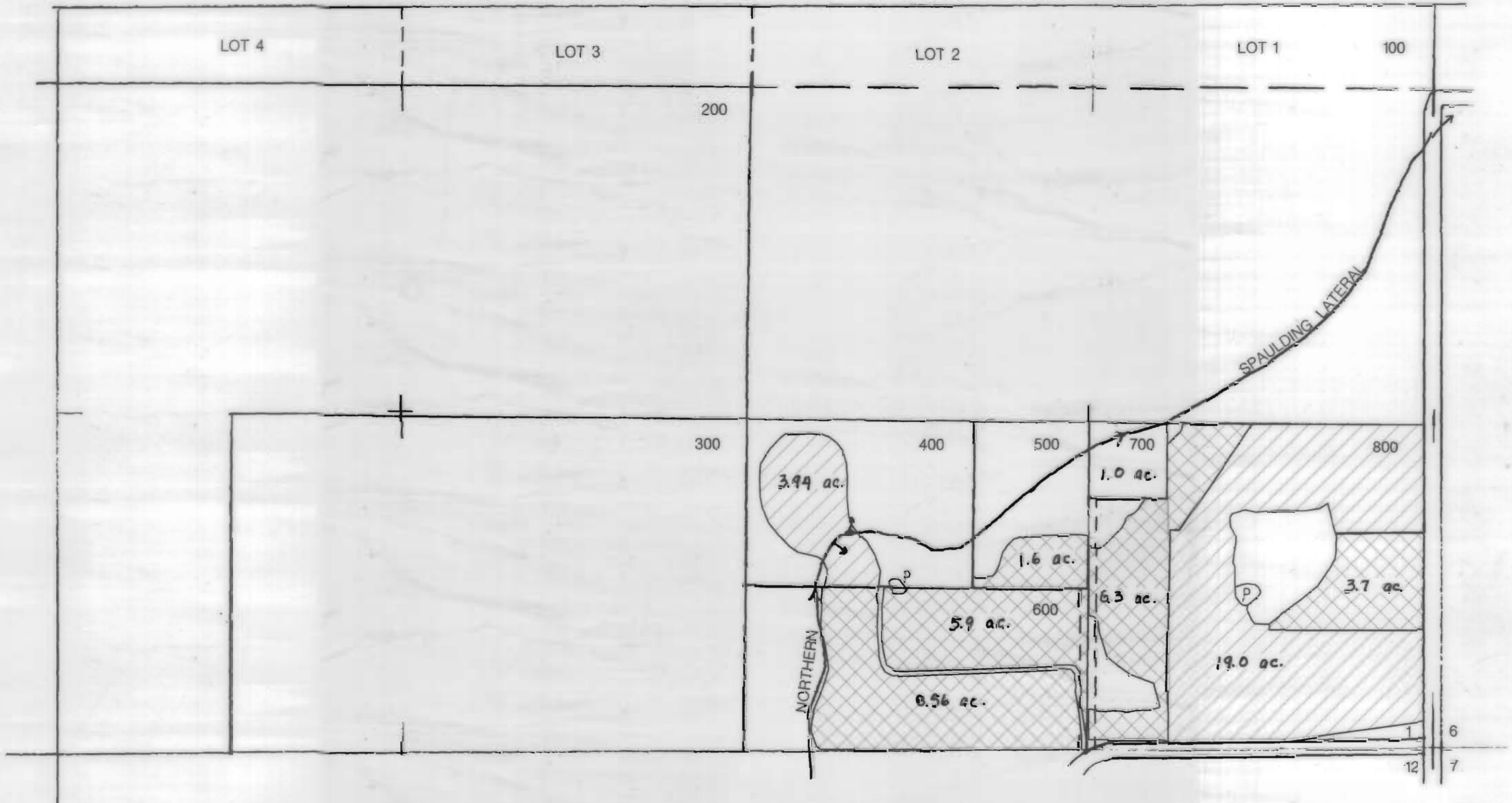


SEC. 1, T16S, R11 EWM

N↑

SCALE - 1" = 400' - 0"

-  CERT. #'S 31410, 26508, & 26050.
-  INCHOATE PERMIT#27840



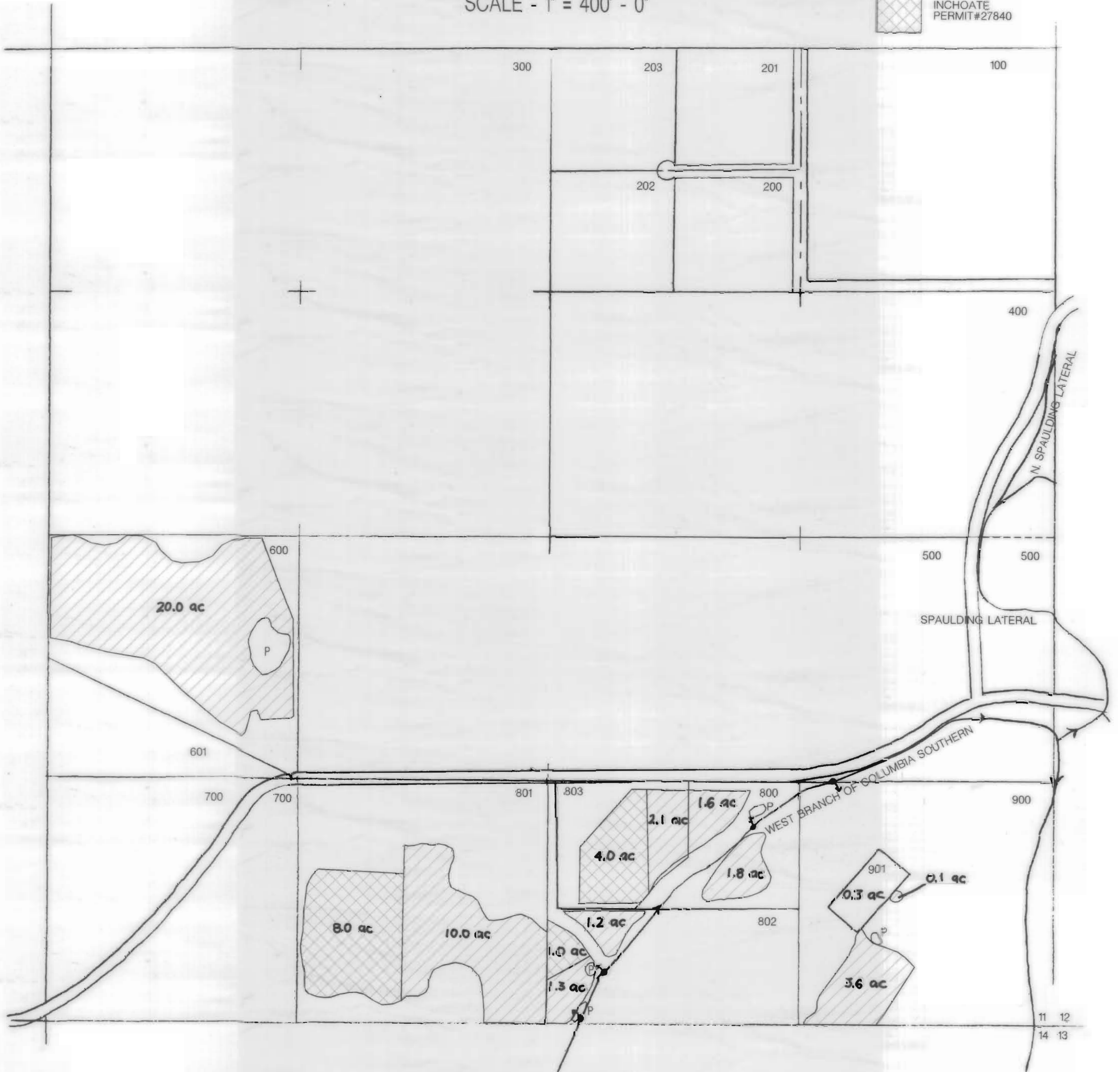
SEC. 11, T16S, R11 EWM

N↑

SCALE - 1" = 400' - 0"

 CERT. #'S 31410, 26508, & 26050.

 INCHOATE PERMIT#27840



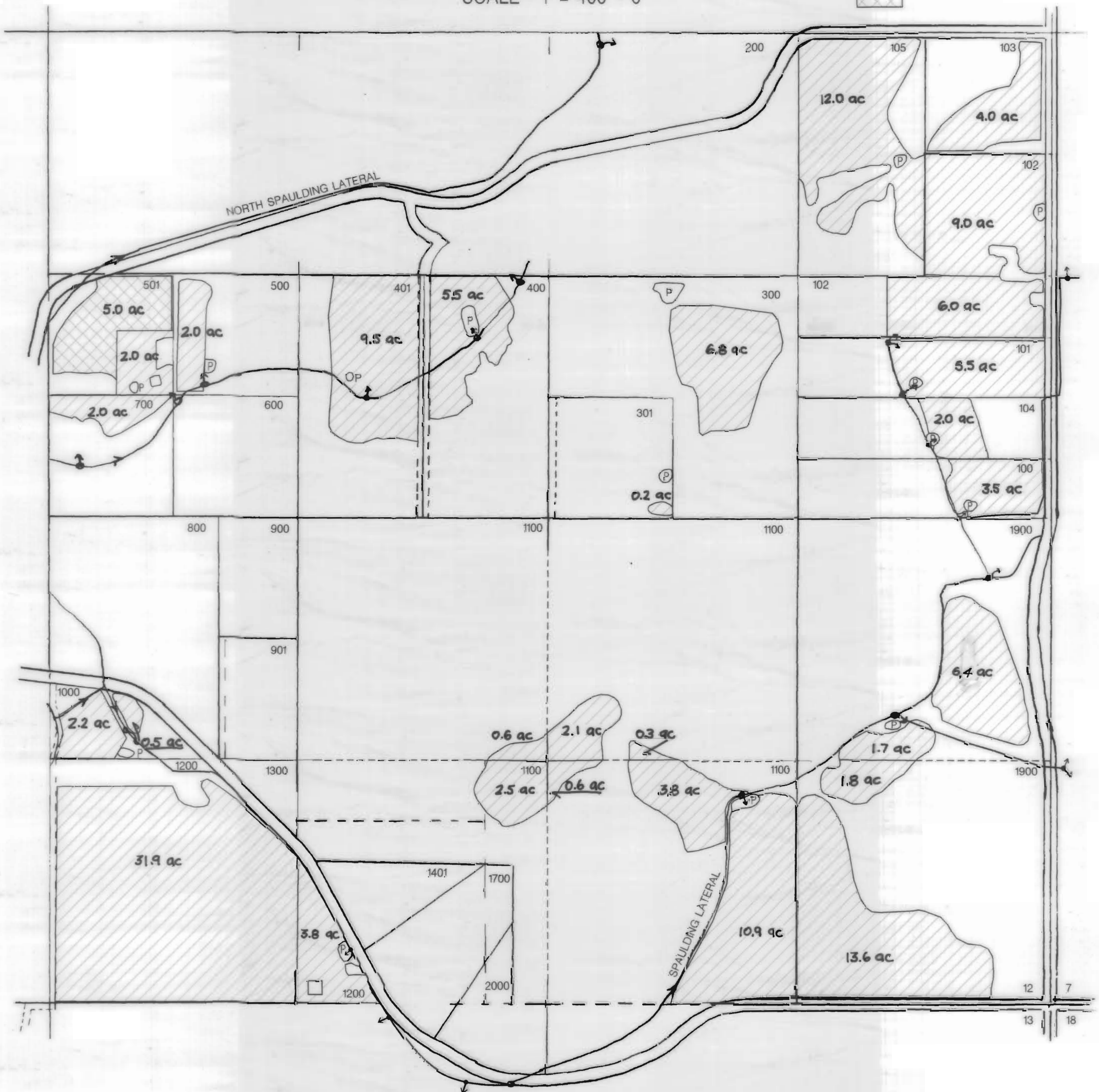
SEC. 12, T16S, R11 EWM

N ↑

SCALE - 1" = 400' - 0"

CERT. #'S 31410,
26508, & 26050.

INCHOATE
PERMIT #27840



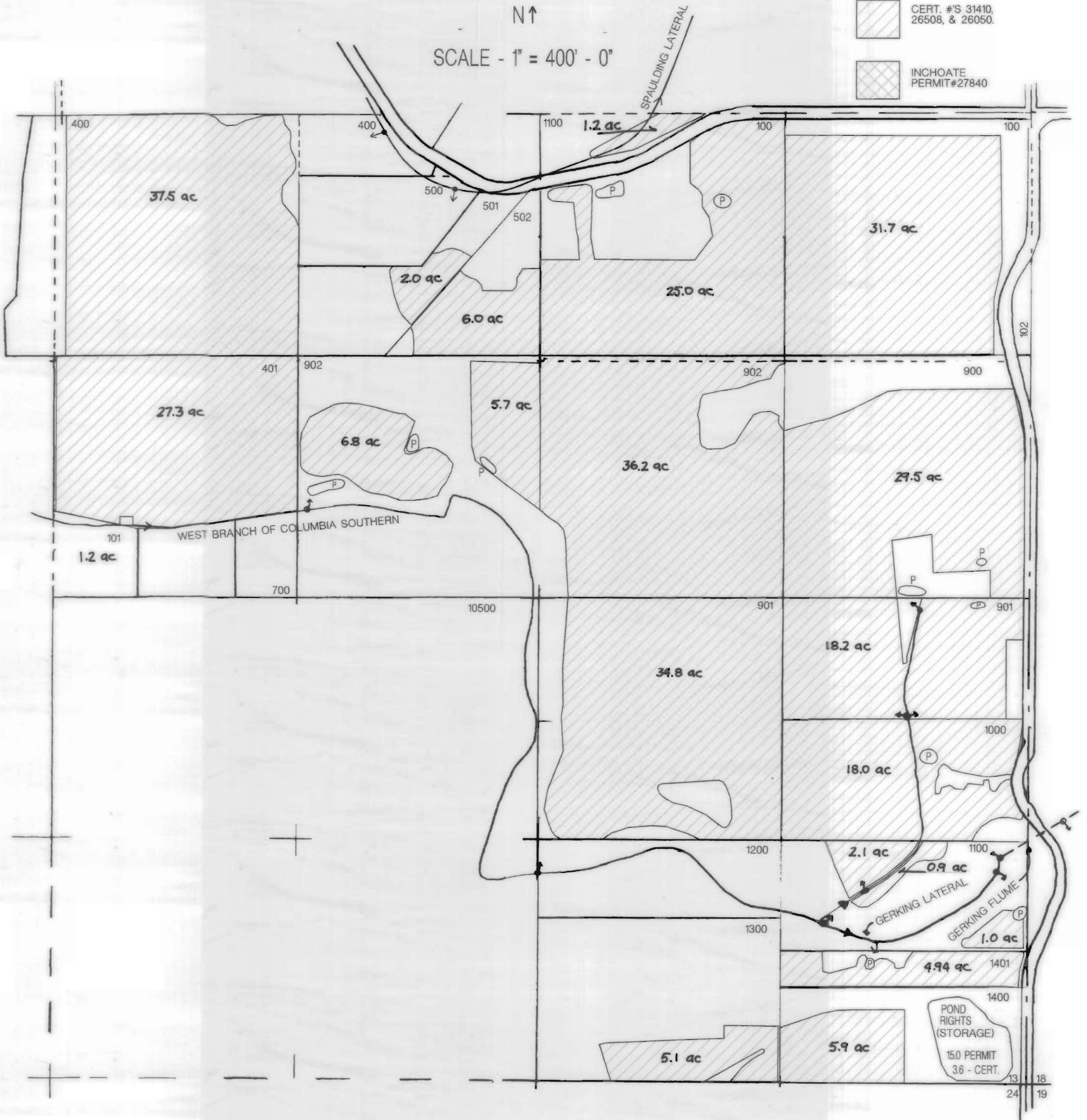
SEC. 13, T16S, R11 EWM

N↑

SCALE - 1" = 400' - 0"

CERT. #S 31410,
26508, & 26050.

INCHOATE
PERMIT #27840



POND
RIGHTS
(STORAGE)
15.0 PERMIT
3.6 - CERT.

13 18
24 19

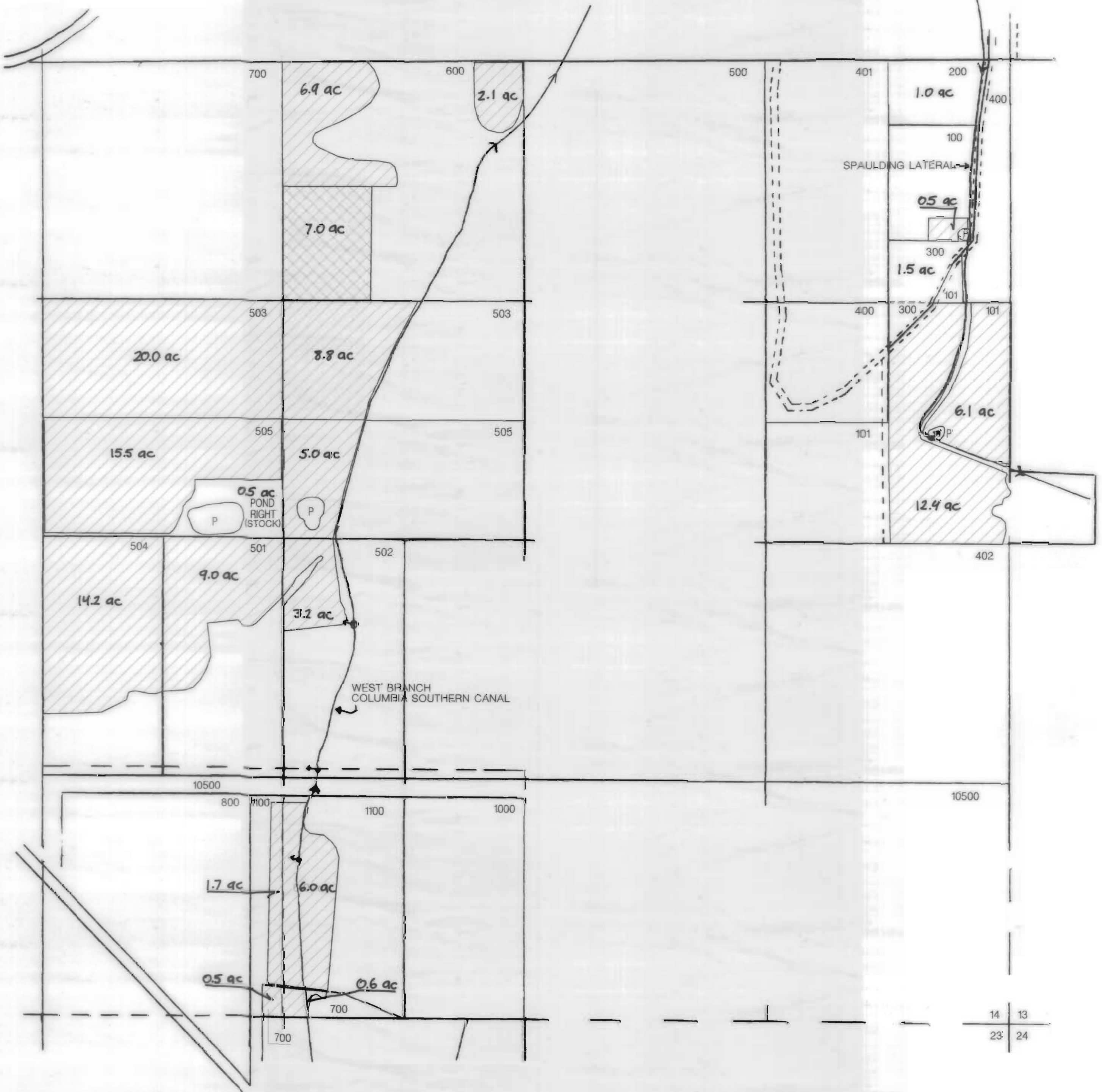
SEC. 14, T16S, R11 EWM

N ↑

SCALE - 1" = 400' - 0"

CERT. #'S 31410,
26508, & 26050.

INCHOATE
PERMIT #27840



14	13
23	24

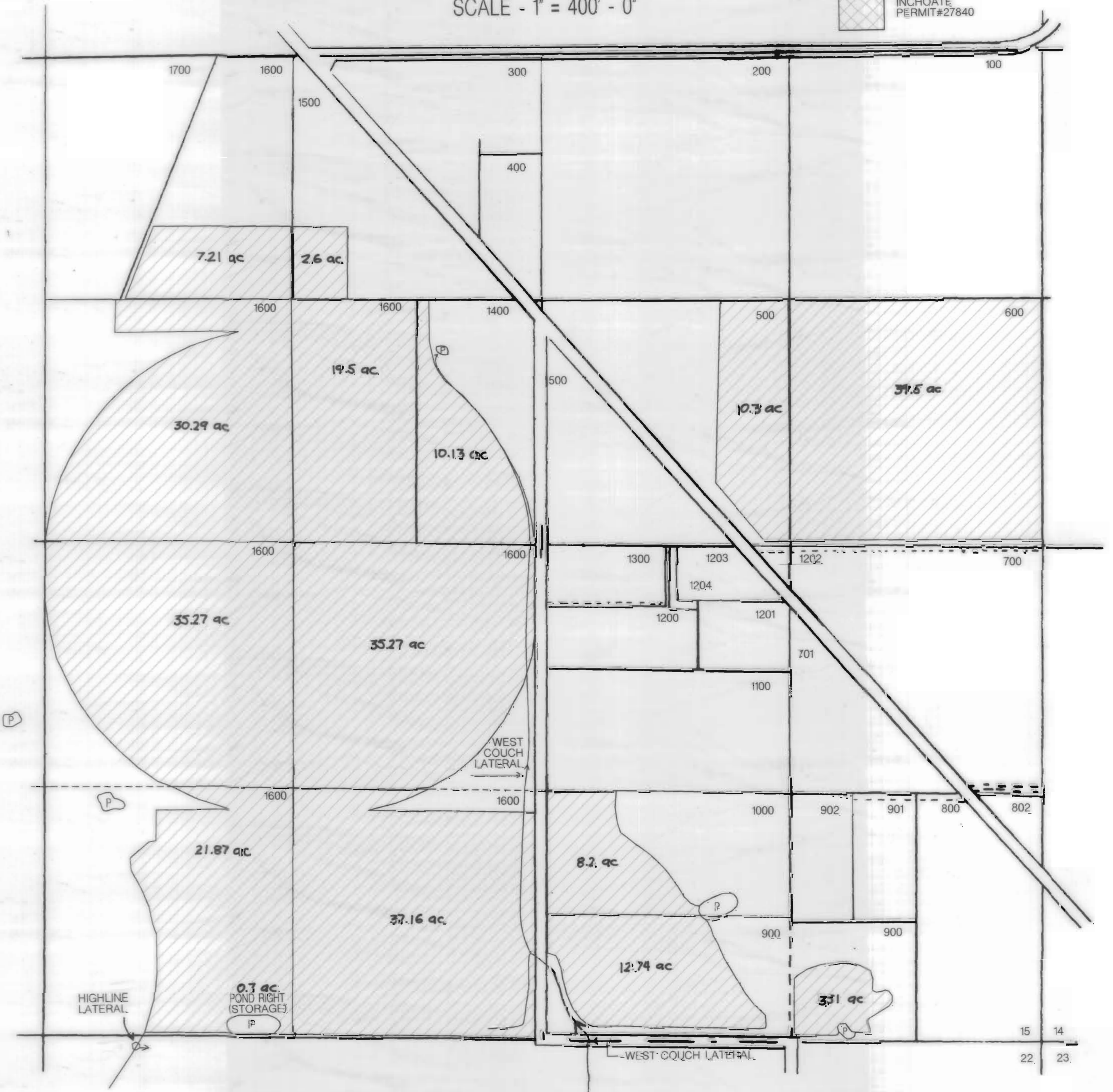
SEC. 15, T16S, R11 EWM

N ↑

SCALE - 1" = 400' - 0"

 CERT. #'S 31410, 26508, & 26050.

 INCHOATE PERMIT #27840



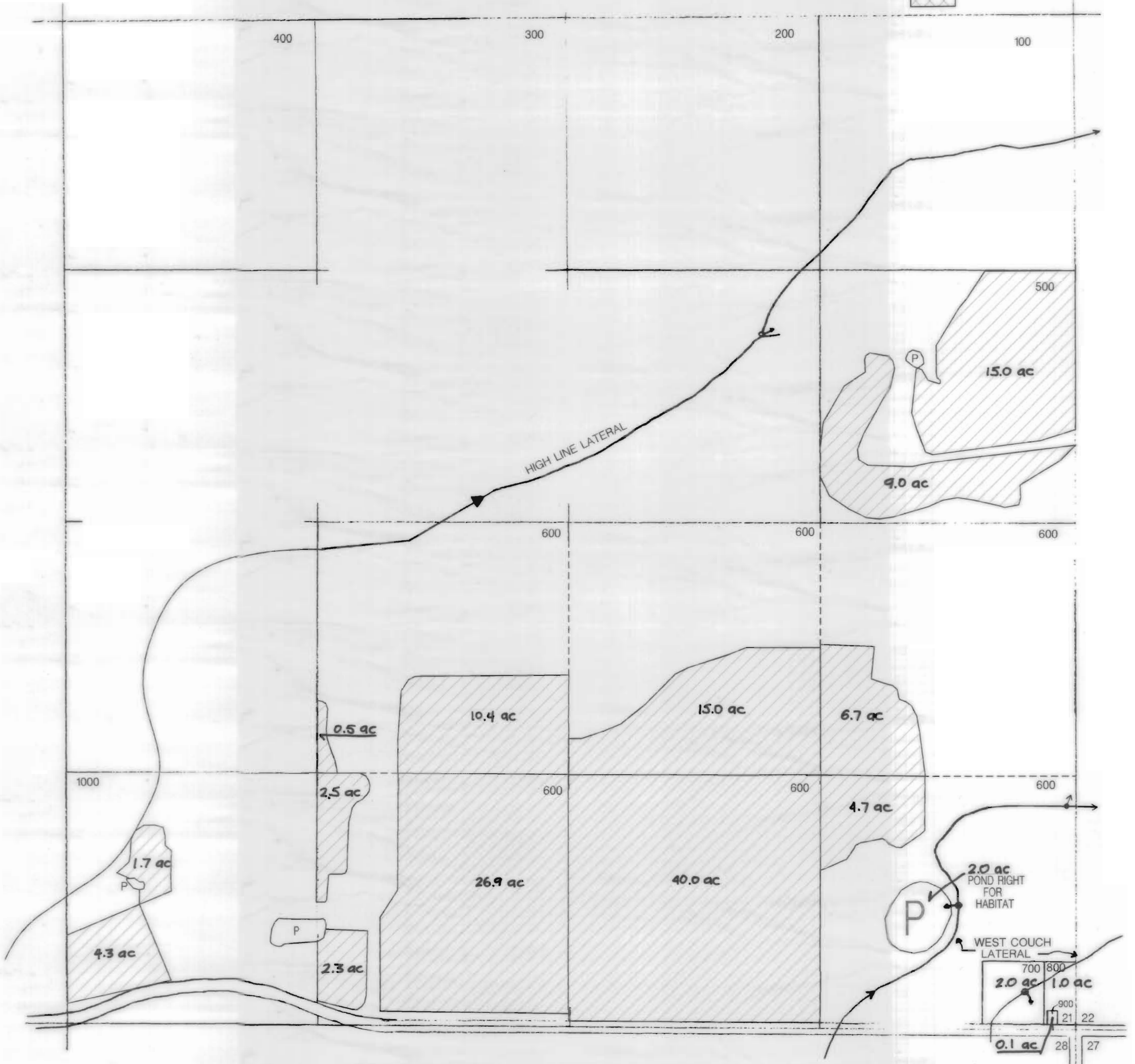
SEC. 21, T16S, R11 EWM

N ↑

SCALE - 1" = 400' - 0"

CERT. #S 31410,
26508, & 26050.

INCHOATE
PERMIT#27840

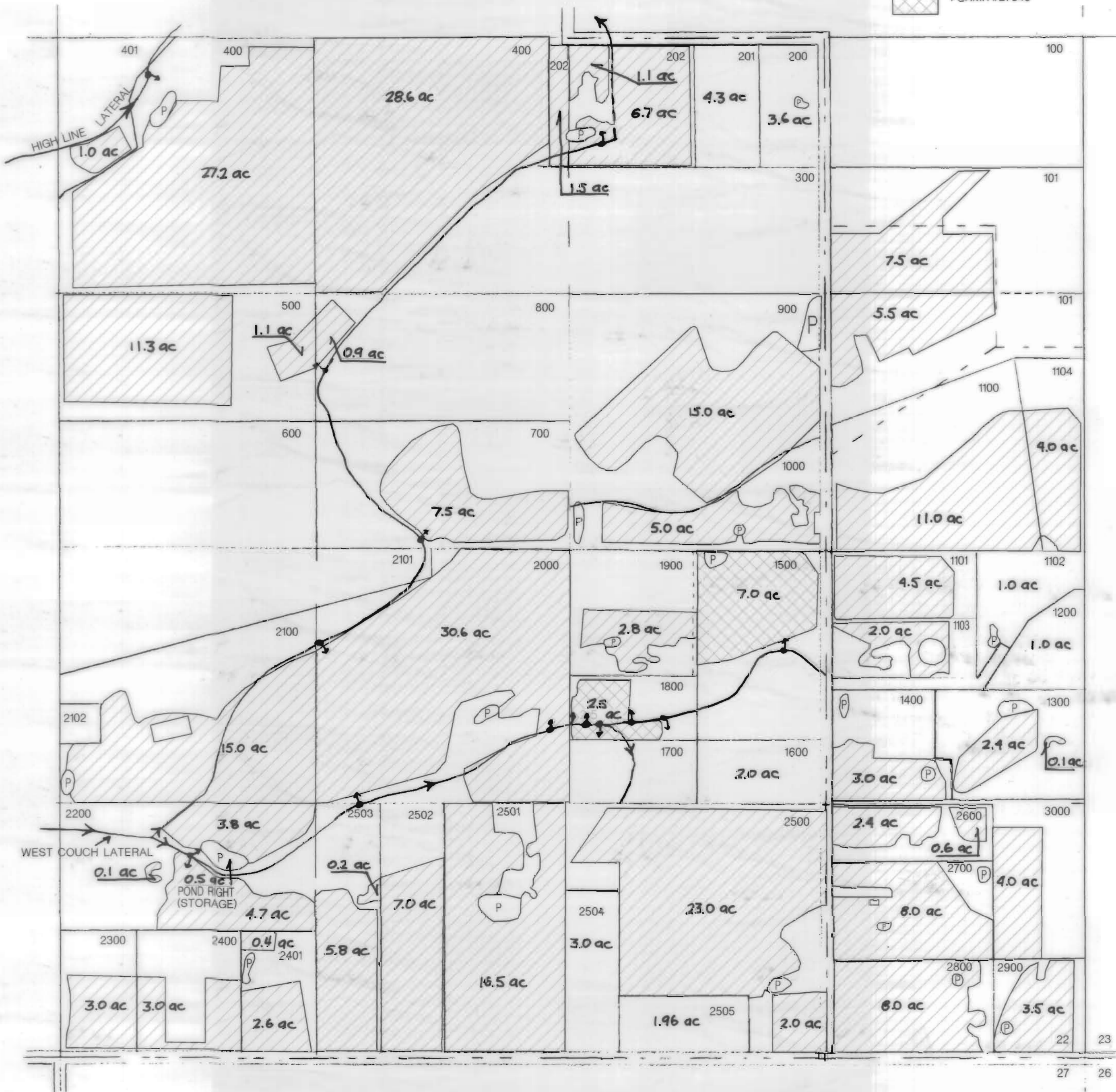


SEC. 22, T16S, R11 EWM

N↑

SCALE - 1" = 400' - 0"

 CERT. #'S 3140, 26508, & 26050.
 INCHOATE PERMIT#27840

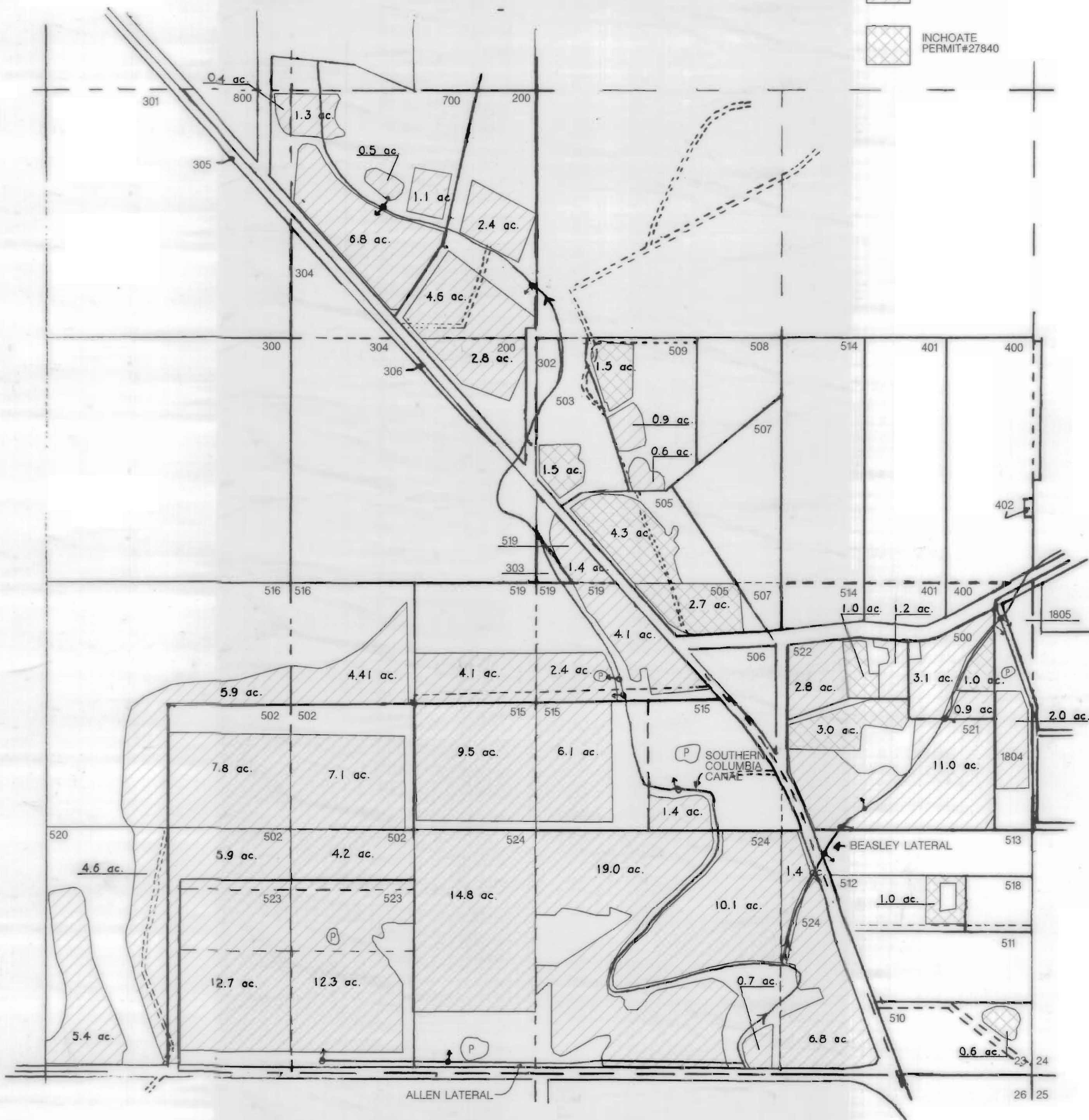


SEC. 23, T16S, R11 EWM

N ↑

SCALE - 1" = 400' - 0"

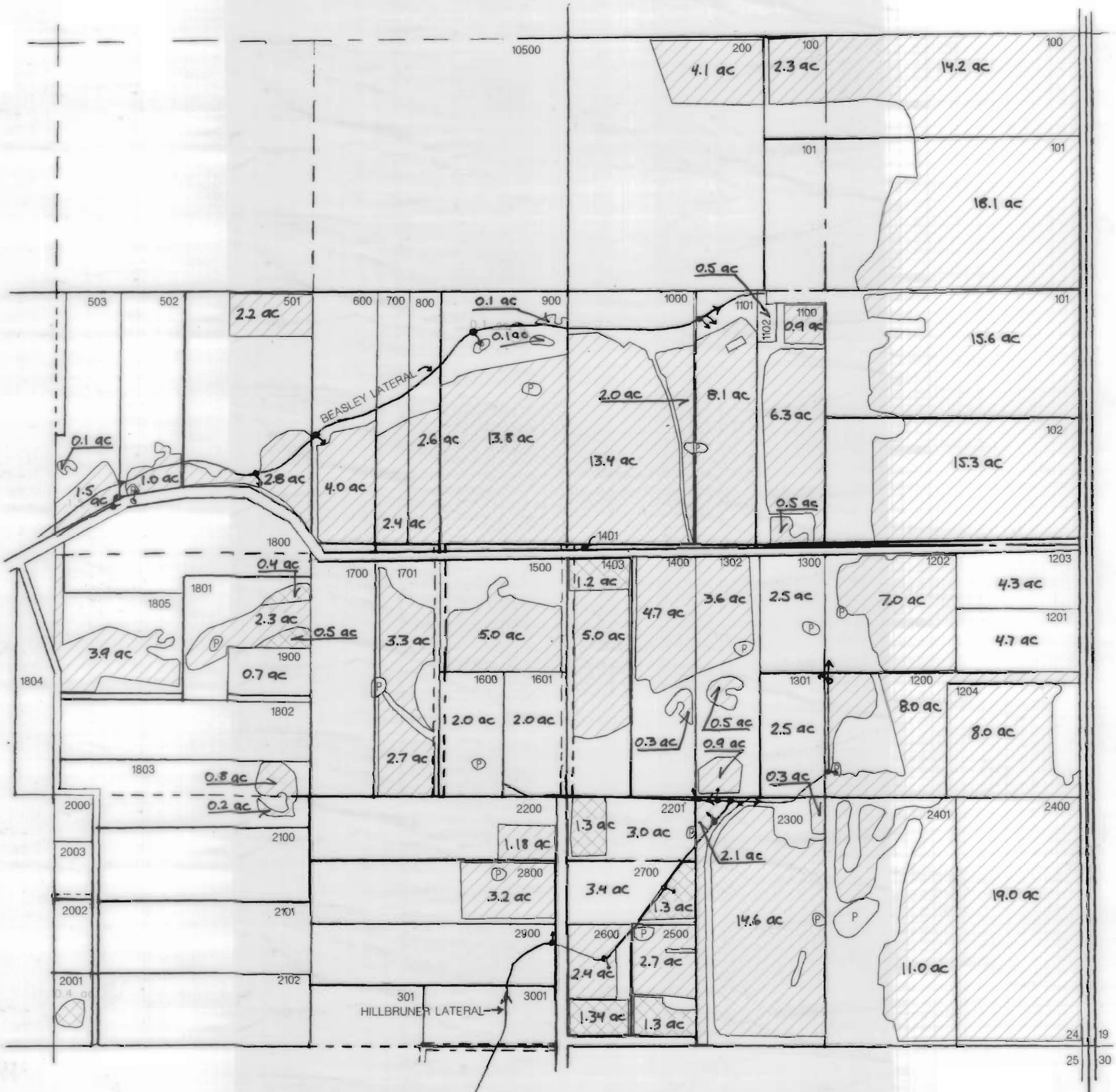
-  CERT. #'S 31410, 26508, & 26050.
-  INCHOATE PERMIT #27840



SEC. 24, T16S, R11 EWM

N↑

SCALE - 1" = 400' - 0"

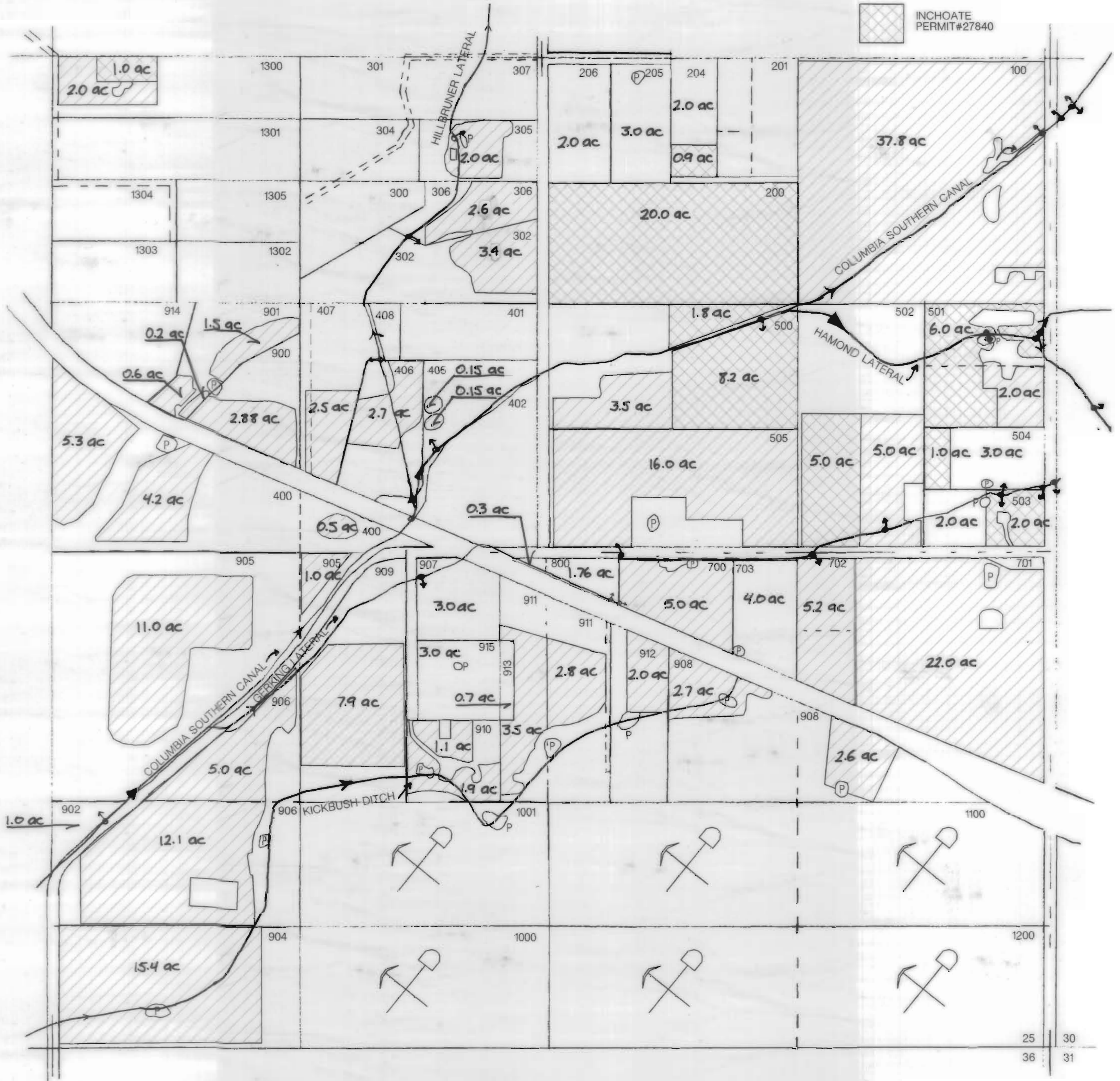


SEC. 25, T16S, R11 EWM

N ↑

SCALE - 1" = 400' - 0"

CERT. #'S 31410, 26508, & 26050.
INCHOATE PERMIT #27840



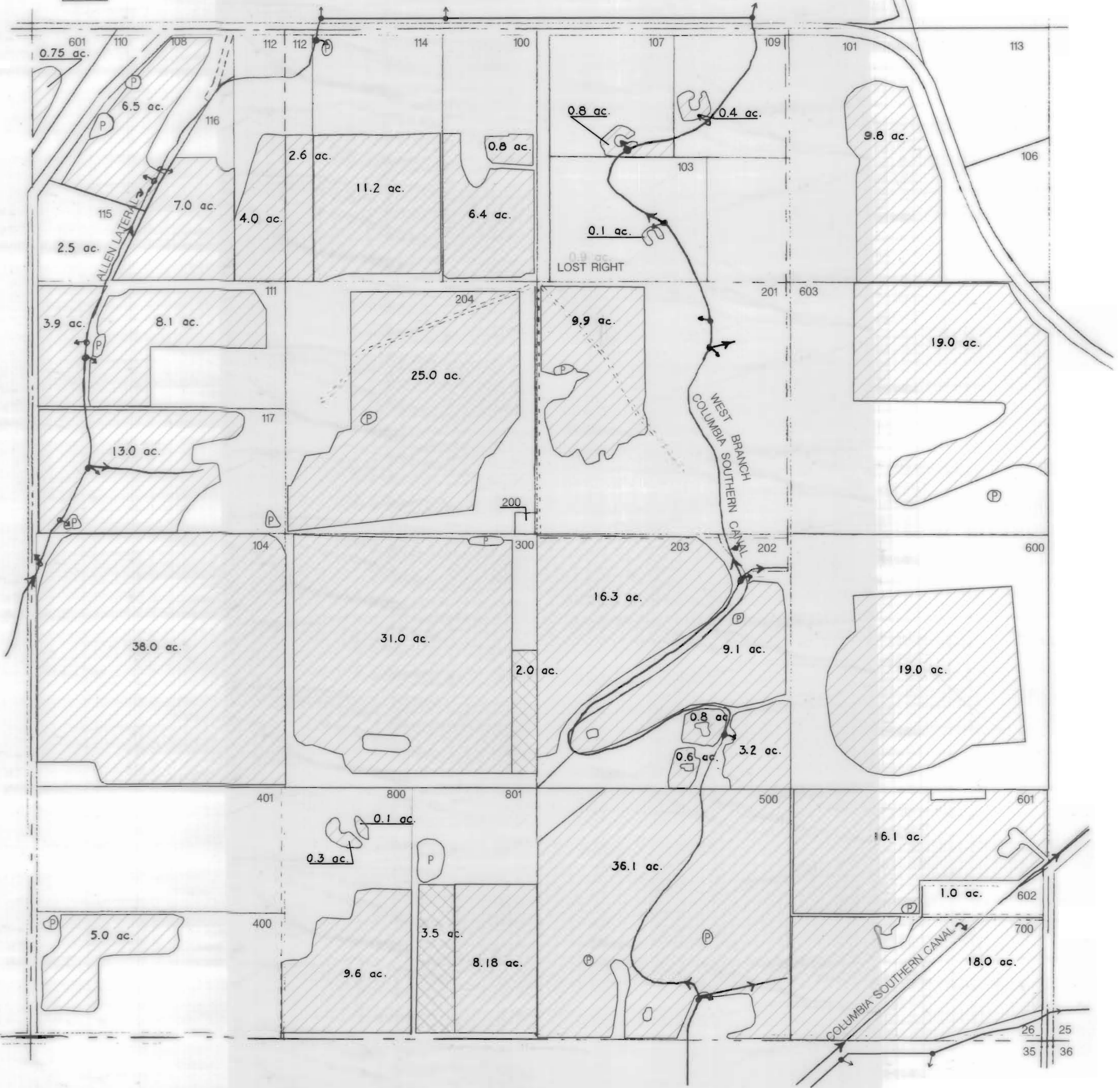
SEC. 26, T16S, R11 EWM

N ↑

SCALE - 1" = 400' - 0"

 CERT. #'S 31410, 26508, & 26050.

 INCHOATE PERMIT #27840

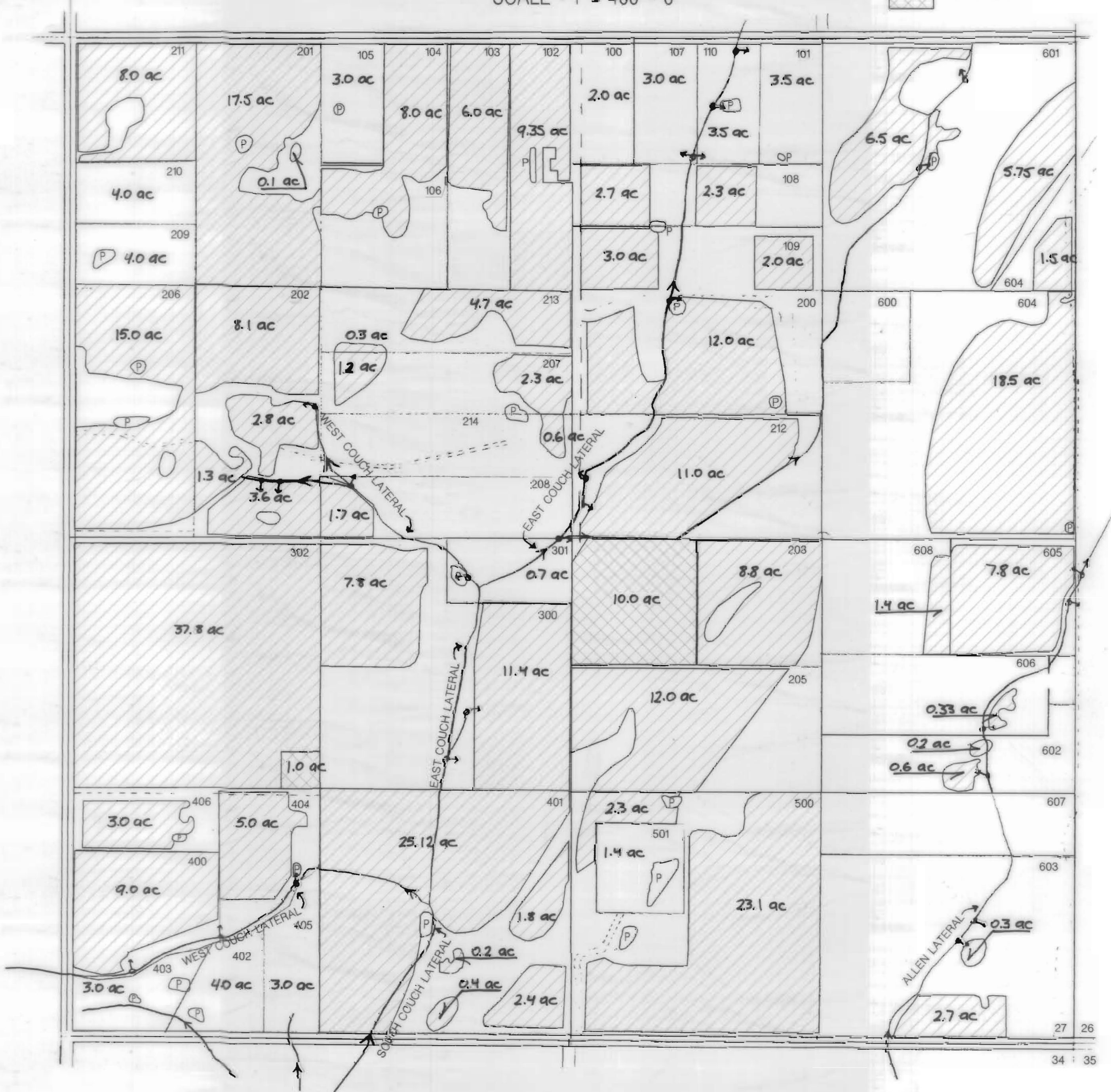


SEC. 27, T16S, R11 EWM

N↑

SCALE - 1" = 400' - 0"

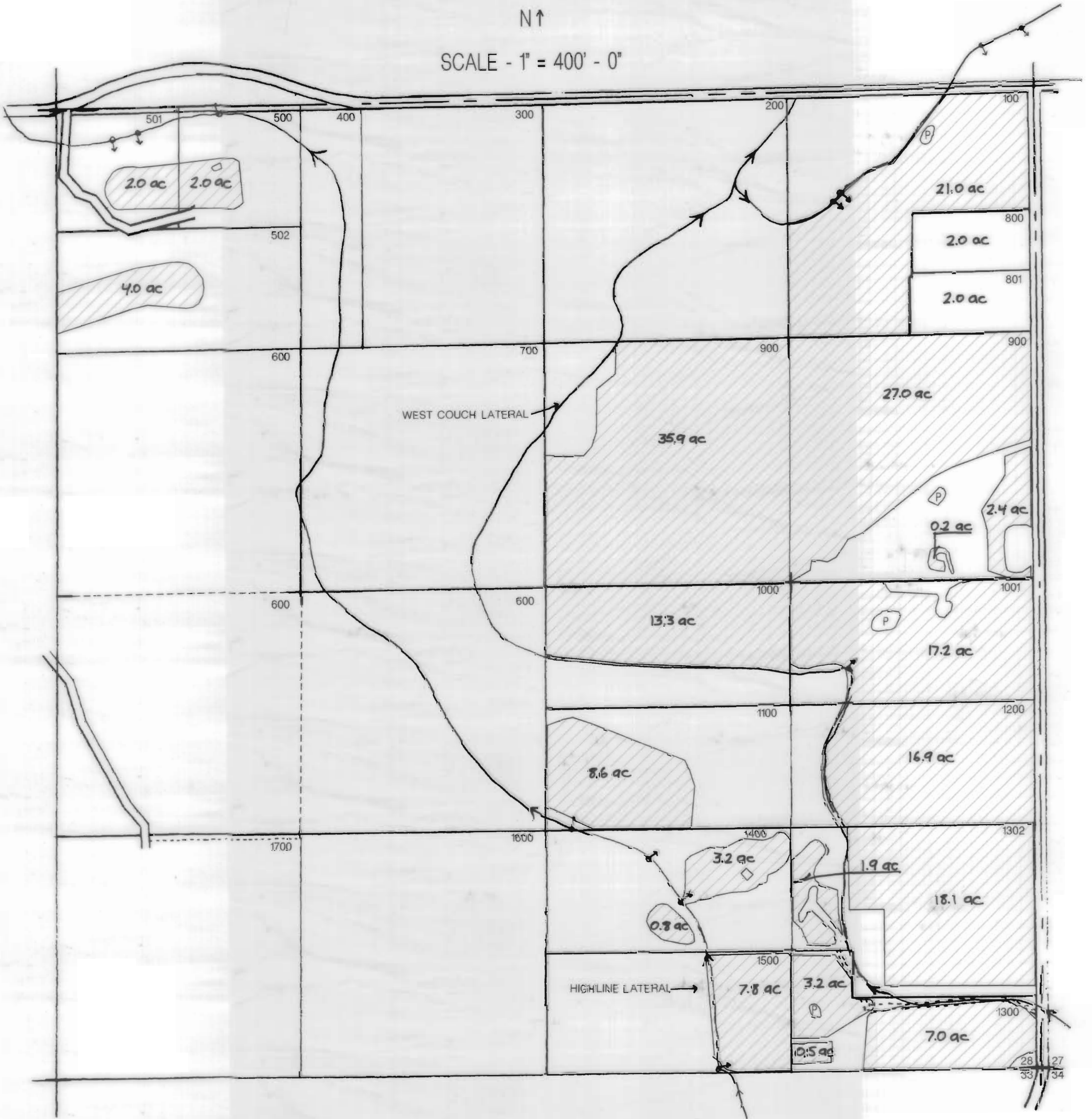
-  CERT. #S 31410, 26508, & 26050.
-  INCHOATE PERMIT #27840



SEC. 28, T16S, R11 EWM

N ↑

SCALE - 1" = 400' - 0"



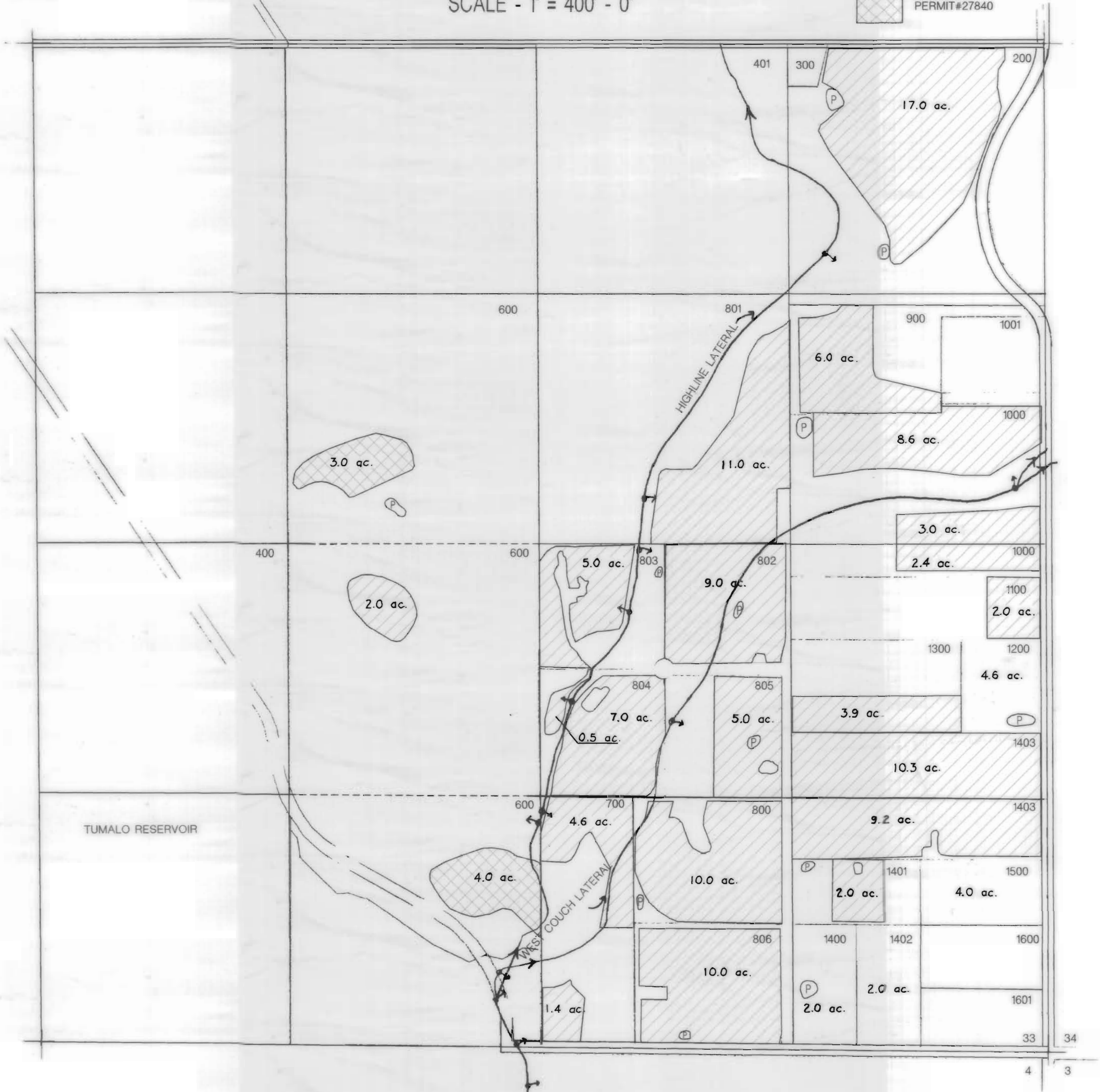
SEC. 33, T16S, R11 EWM

N↑

SCALE - 1" = 400' - 0"

CERT. #'S 31410,
26508, & 26050.

INCHOATE
PERMIT#27840



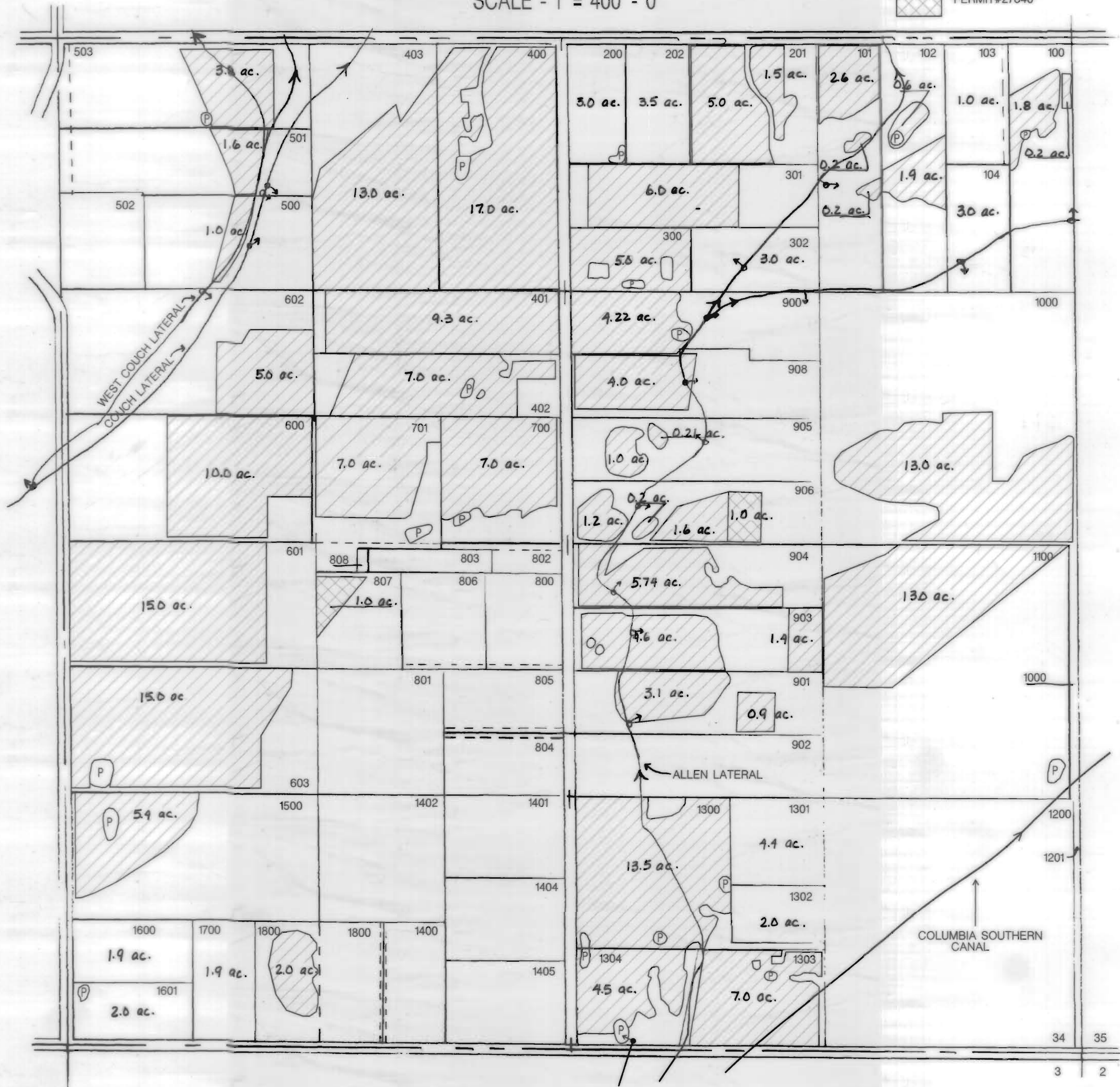
SEC. 34, T16S, R11 EWM

N↑

SCALE - 1" = 400' - 0"

CERT. #'S 31410, 26508, & 26050.

INCHOATE PERMIT #27840



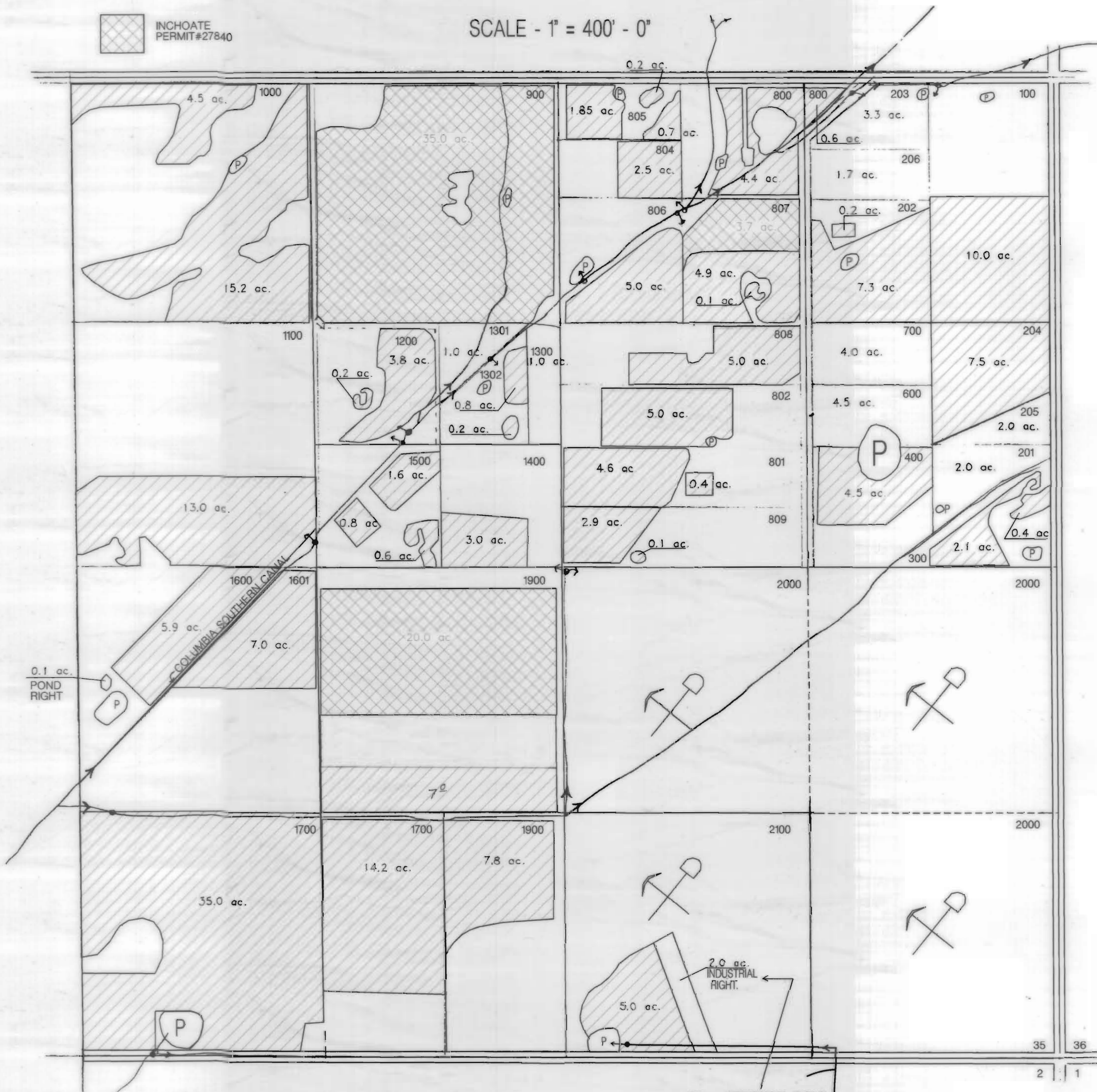
SEC. 35, T16S, R11 EWM

N ↑

SCALE - 1" = 400' - 0"

 CERT. #S 31410, 26508, & 26050.

 INCHOATE PERMIT #27840



20 ac. INDUSTRIAL RIGHT
 APPLIES TO:
 16-11-35 SE QUARTER
 &
 16-11-36
 NWNE & S1/2 NE
 NW QUARTER
 N1/2 SW & SESW

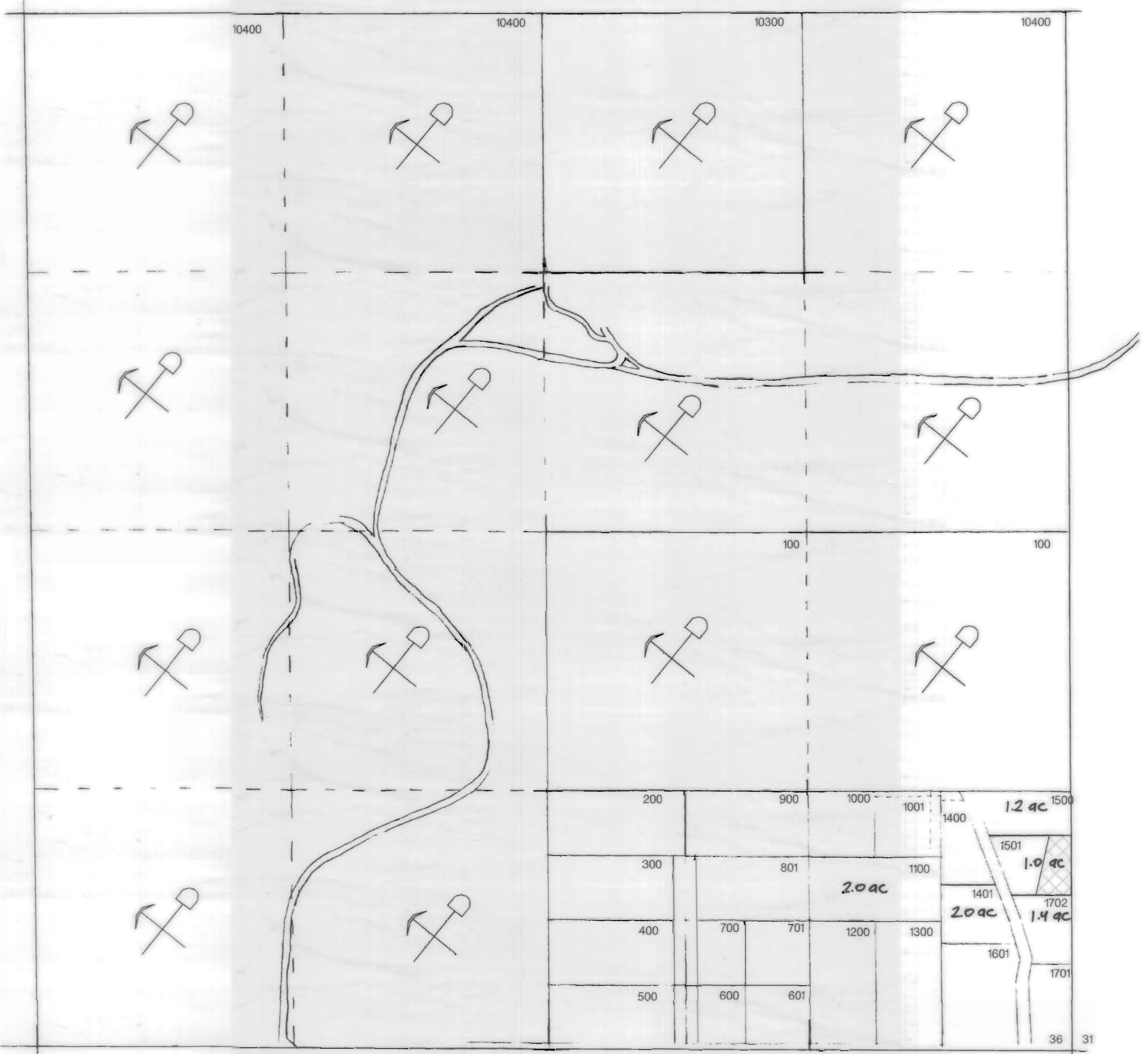
SEC. 36, T16S, R11 EWM

N↑

SCALE - 1" = 400' - 0"

 CERT. #S 31410, 26508, & 26050.

 INCHOATE PERMIT #27840



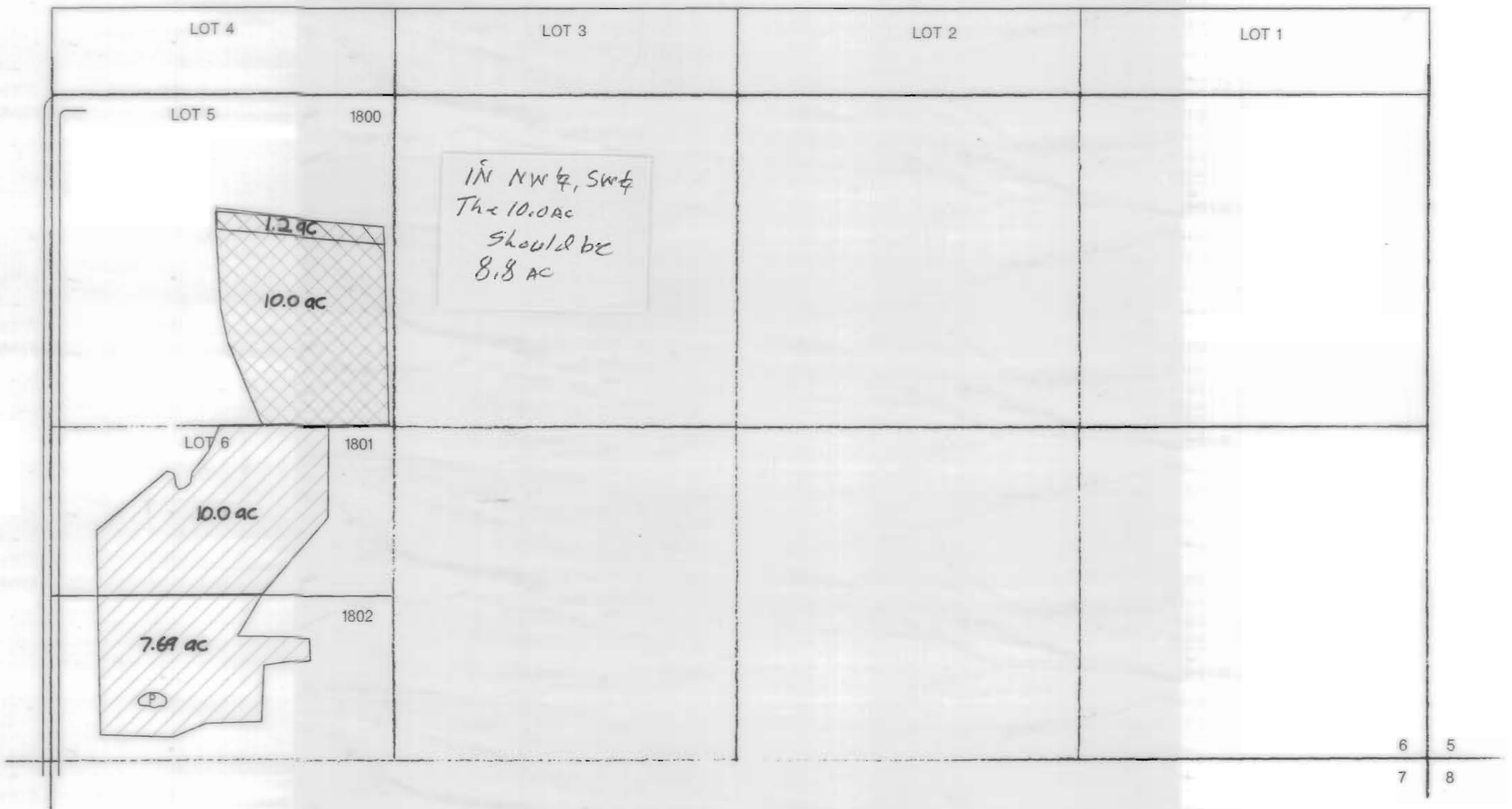
SEC. 6, T16S, R12 EWM

N↑

SCALE - 1" = 400' - 0"

 CERT. #S 31410, 26508, & 26050.

 INCHOATE PERMIT#27840



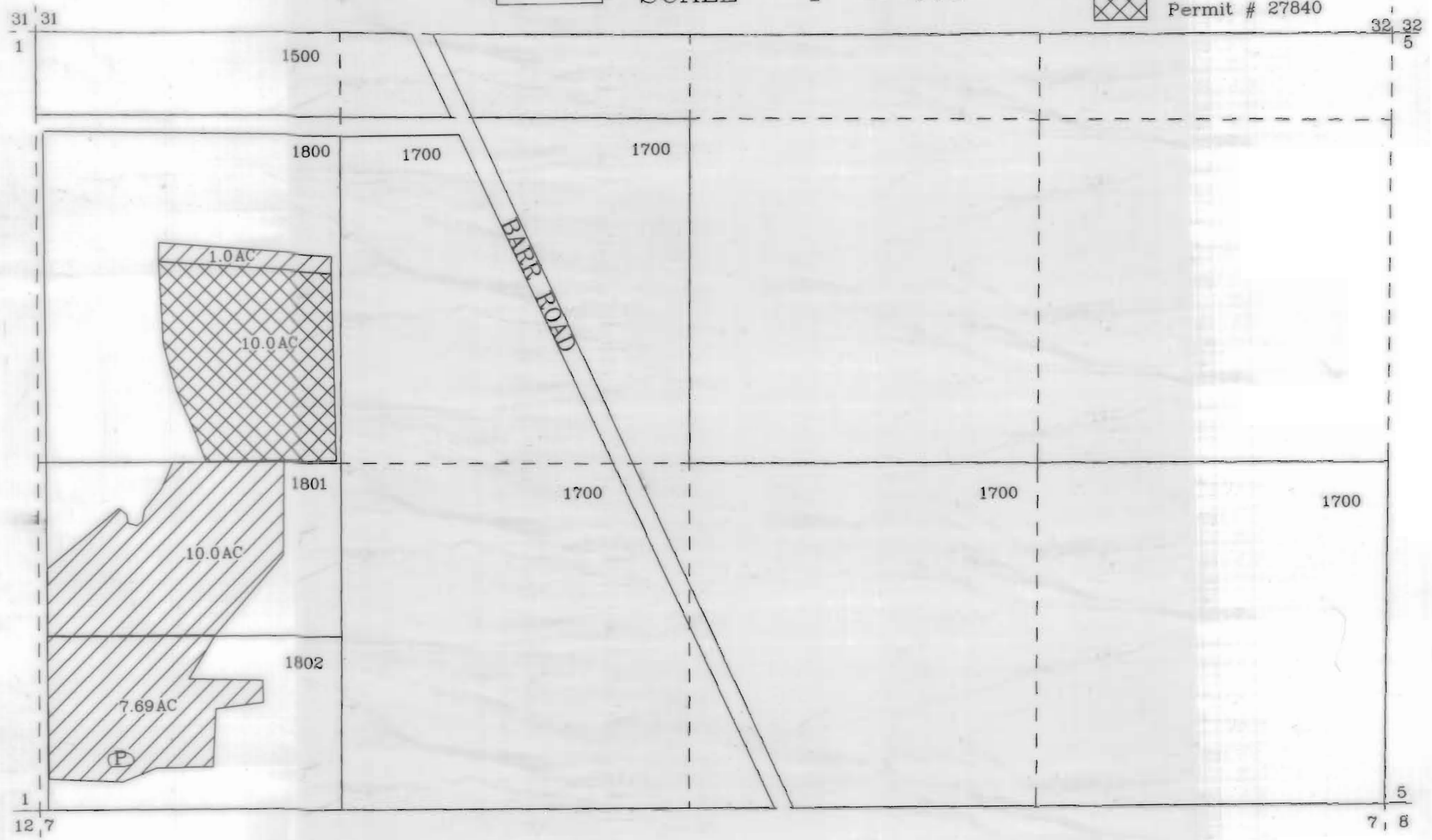
SEC. 6, T16S, R12 EWM

N ↑

SCALE - 1" = 400'

Certificate #'s - 26050
31665, 31411, 26508, 31410

INCHOATE
Permit # 27840



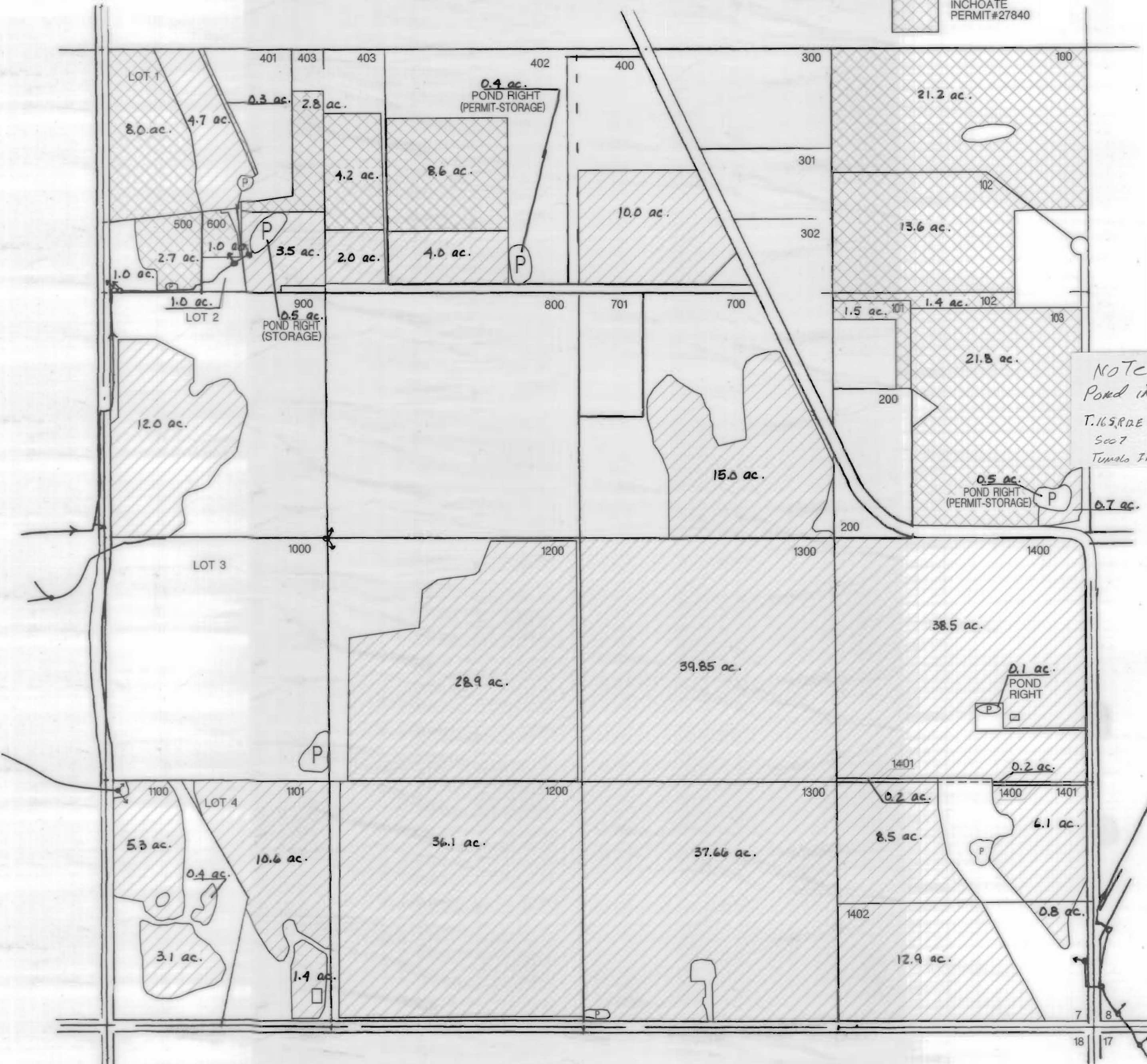
SEC. 7, T16S, R12 EWM

N ↑

SCALE - 1" = 400' - 0"

CERT. #S 31410, 26508, & 26050.

INCHOATE PERMIT #27840



NOTE
Permit #27840
0.5 ac.
Pond in SE 1/4 NW 1/4
T.16S, R.12E
Sec 7
Tumalo Irrigation Dist.

TUMALO IRRIGATION DISTRICT

64697 COOK AVE
BEND, OREGON 97701
Phone (541) 382-3053
FAX (541) 383-3287

RECEIVED

MAR 25 1999

**WATER RESOURCES DEPT.
SALEM, OREGON**

March 23, 1999

Steve Brown
Oregon Water Resources Department
158 12th Street NE
Salem, Oregon 97310

Re: Certificate of Water Right
Tumalo Creek and Upper Tumalo Reservoir, Permit R-2743

Dear Mr. Brown:

Enclosed is a copy of the correct map for 16S 12E 07.

The Certificate should be corrected as follows:

16S 12E 07 NE ¼ NE ¼ 100 should be 21.50 Gobeille, D & C
16S 12E 07 SE ¼ NE ¼ 103 should be 22.00 Gobeille, D & C
16S 12E 07 NE ¼ NW ¼ 402 should be 8.80 Duntley, C
16S 12E 07 NE ¼ NW ¼ 403 should be 4.40 Duntley, C

I apologize for the inconvenience, and thank you for your help in making these corrections.

Respectfully,

TUMALO IRRIGATION DISTRICT



Shelby Smith
Office Manager

SS:s
Enclosure

cc: Kyle Gorman



SEC. 7, T16S, R12 EWM

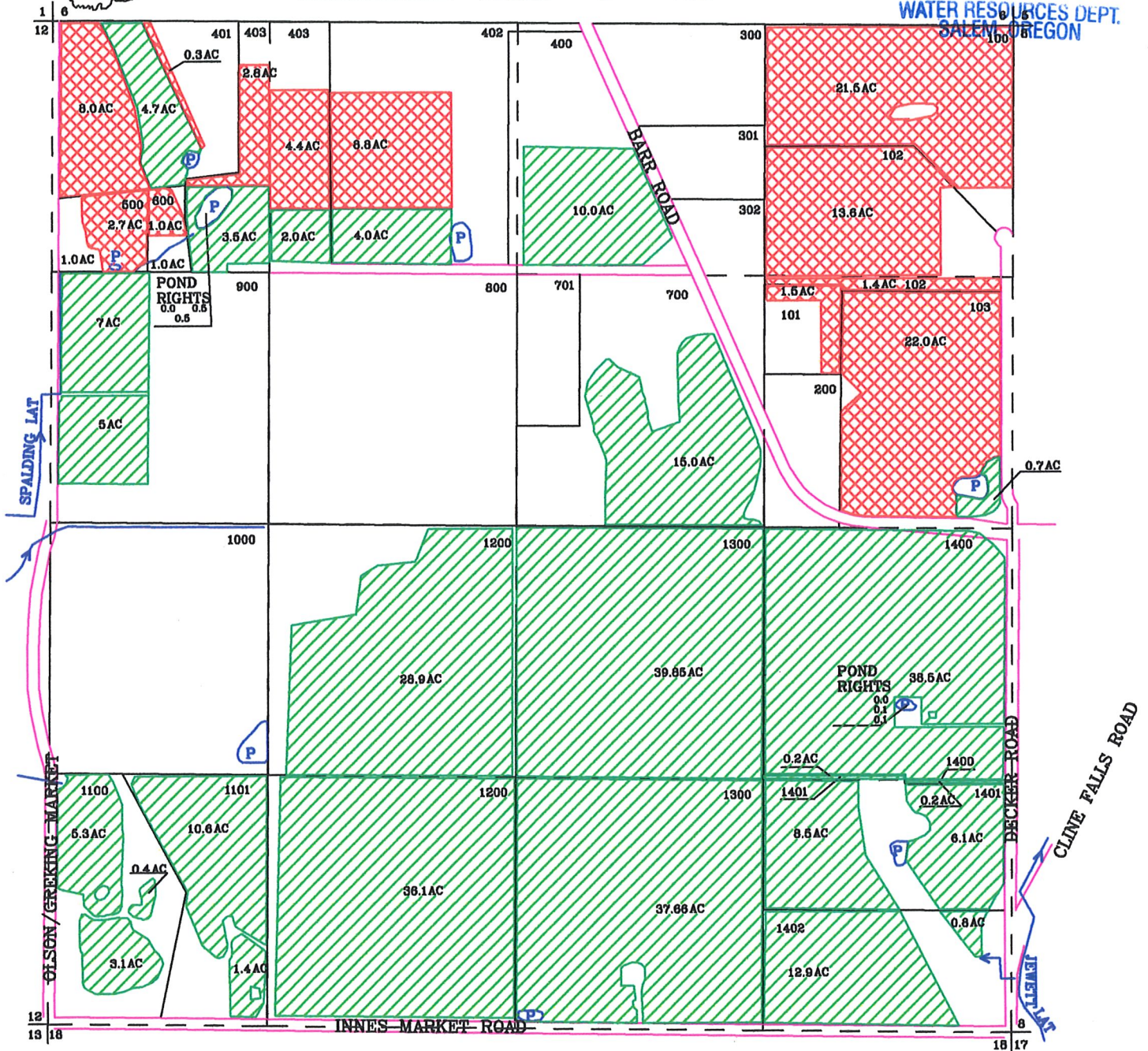
N↑

SCALE - 1" = 800'

RECEIVED

MAR 25 1999

WATER RESOURCES DEPT.
SALEM, OREGON



16-12-07		SE/SW		NE/SE		NE/NE	
NW/NW		Pledger, W	1200	36.10	Pavlinac/Bearden	1400	38.60
Vanderbeek, R	401 13.00				Schutt/Tuten	1401	0.20
Sears	403 6.80				Gobeille, D	100	21.50
Chace, W/B	500 3.70	NE/SW				102	13.60
Campagna, D	600 2.00	Pledger, W	1200	28.90	NW/NE		
					Sears	400	10.00
SW/NW		NW/SE			SW/NE		
Turquand, T/T	900 12.00	Putnam/Putnam	1300	39.85	Soriano, C/J	700	15.00
NE/NW		SW/SE			SE/NE		
Sears	402 12.80	Putnam/Putnam	1300	37.66	Gobeille, D	101	1.50
Sears	403 6.40	SE/SE				102	1.40
SW/SW		Pavlinac/Bearden	1400	0.20		103	22.70
Booth, L/T	1100 8.80	Schutt/Tuten	1401	14.60			
Pledger, J/K	1101 12.00		1402	13.70			

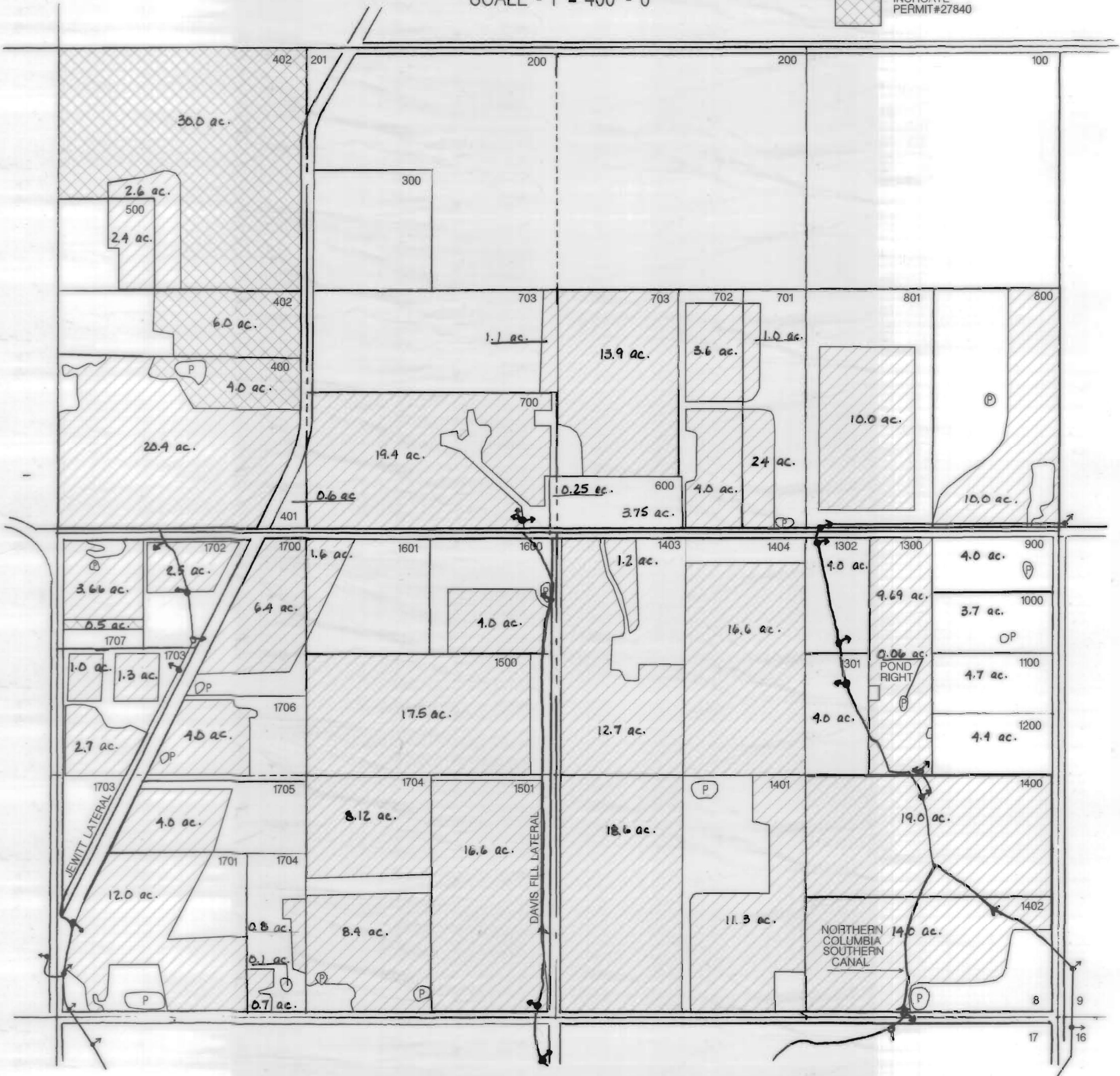
SEC. 8, T16S, R12 EWM

N ↑

SCALE - 1" = 400' - 0"

CERT. #'S 31410,
26508, & 26050.

INCHOATE
PERMIT #27840



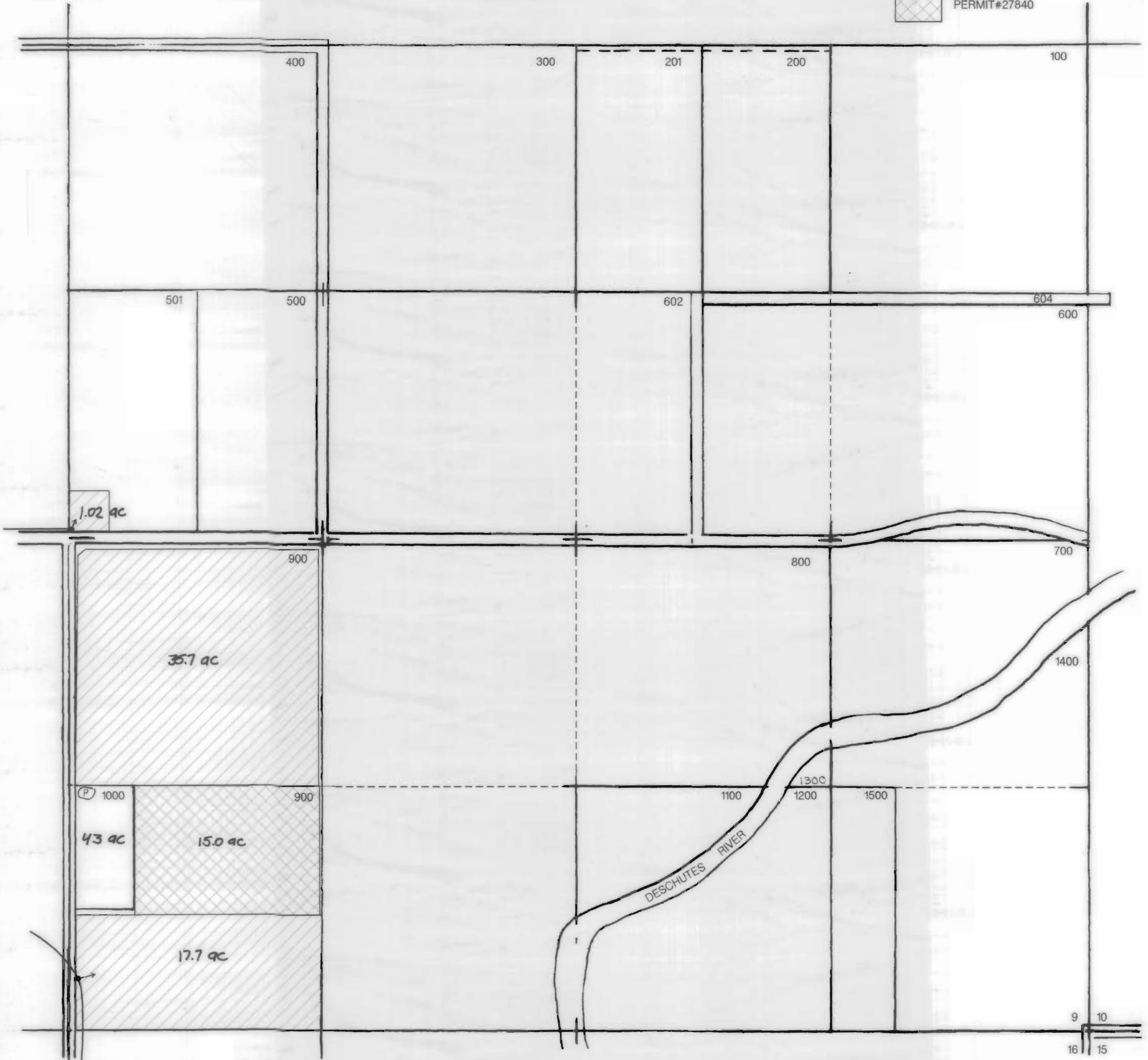
SEC. 9, T16S, R12 EWM

N↑

SCALE - 1" = 400' - 0"

 CERT. #'S 31410, 26508, & 26050.

 INCHOATE PERMIT#27840



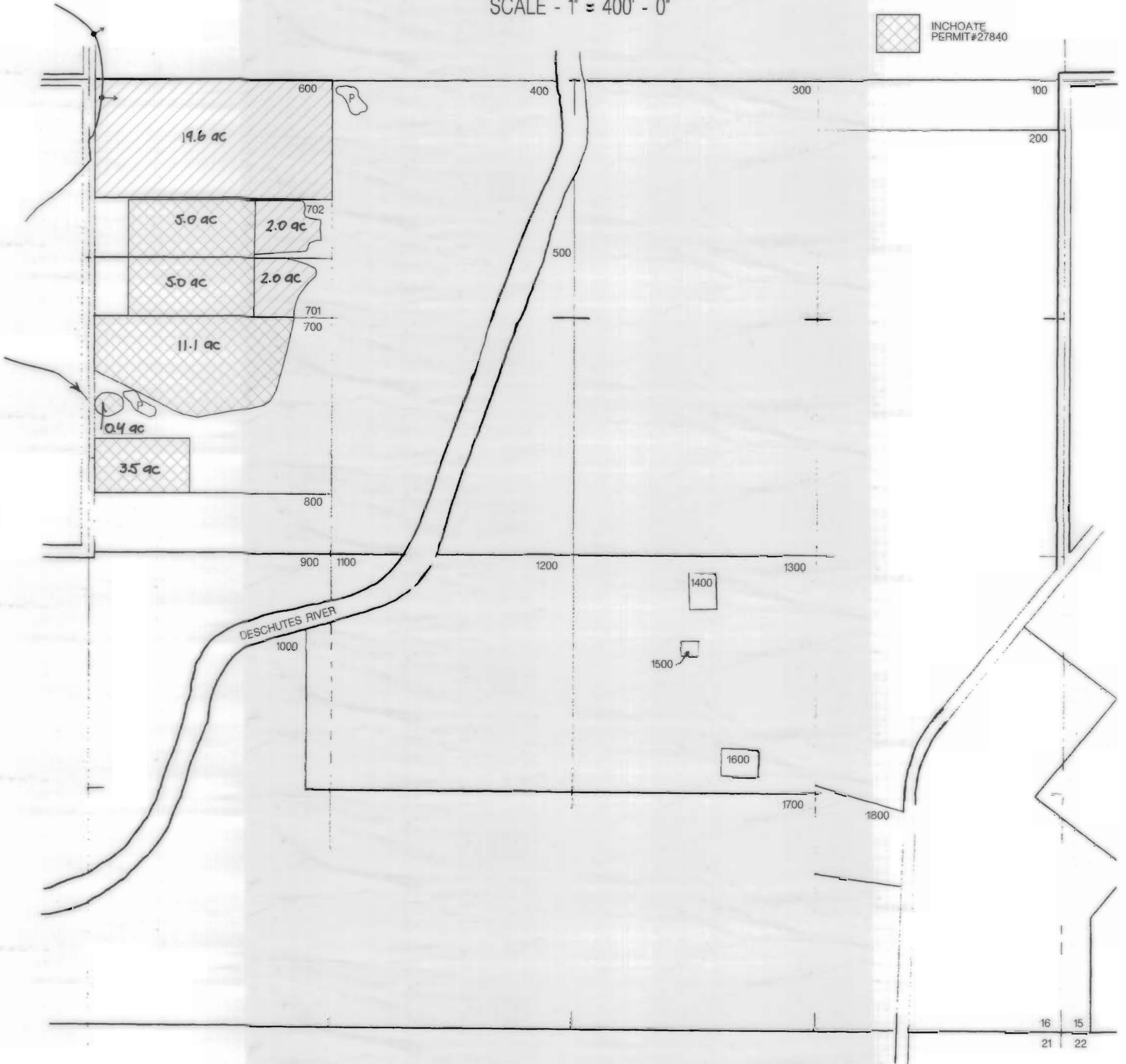
SEC. 16, T16S, R12 EWM

N ↑

SCALE - 1" = 400' - 0"

 CERT. #'S 31410, 26508, & 26050.

 INCHOATE PERMIT #27840



16 | 15
21 | 22

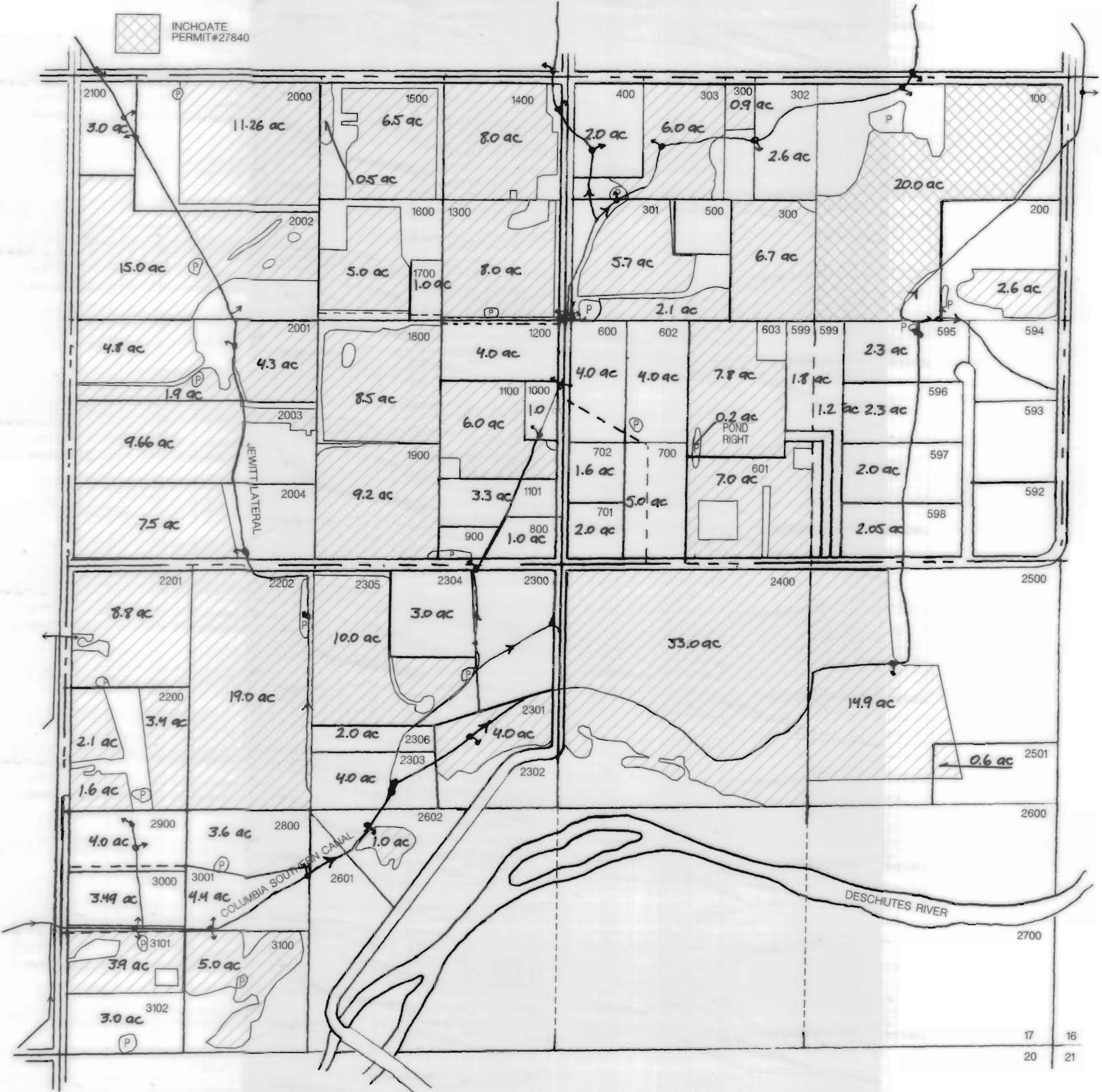
SEC. 17, T16S, R12 EWM

N ↑

SCALE - 1" = 400' - 0"

CERT. #'S 31410, 26508, & 26050

INCHOATE PERMIT #27840



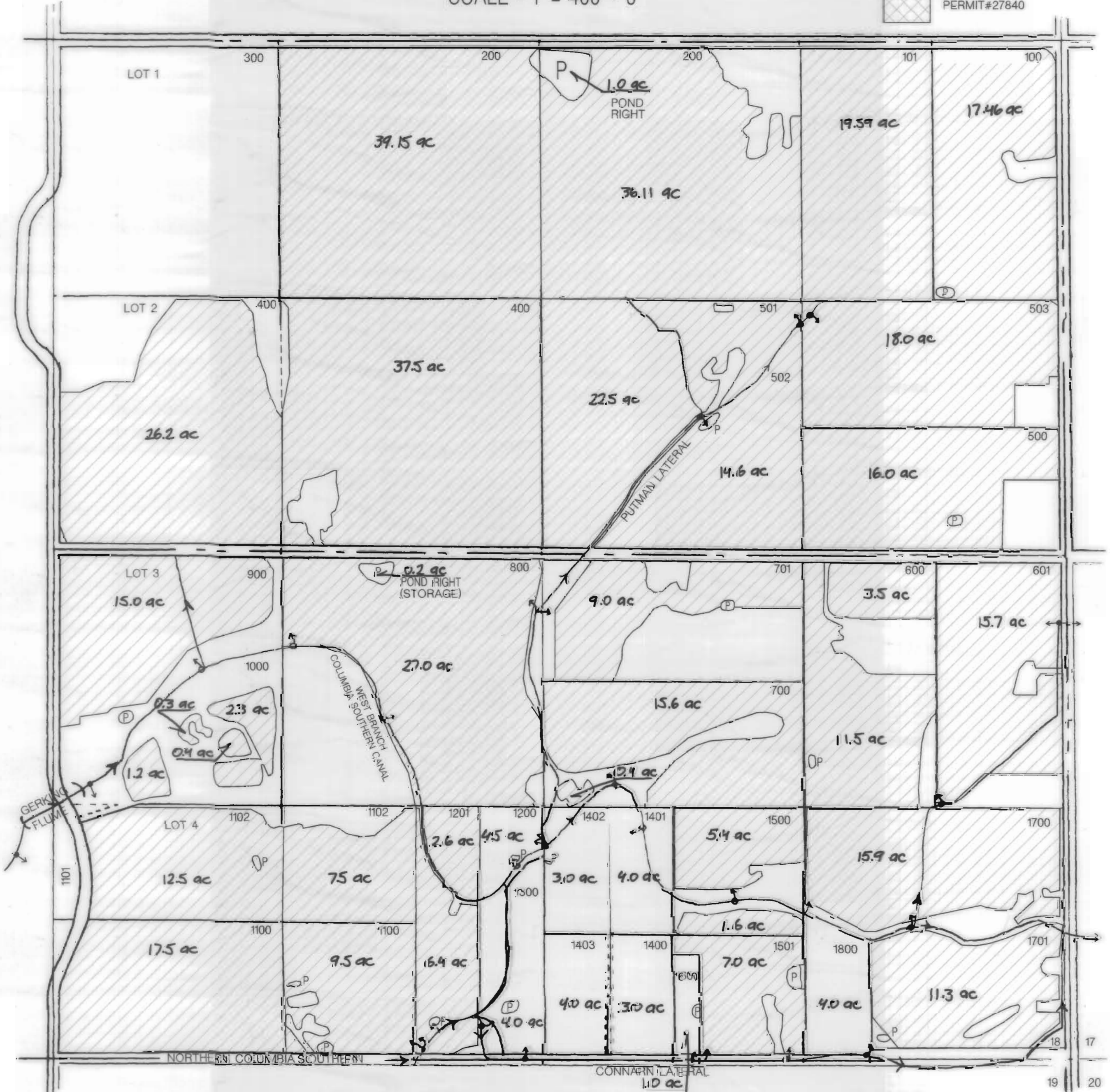
SEC. 18, T16S, R12 EWM

N ↑

SCALE - 1" = 400' - 0"

CERT. #S 31410, 26508, & 26050.

INCHOATE PERMIT #27840



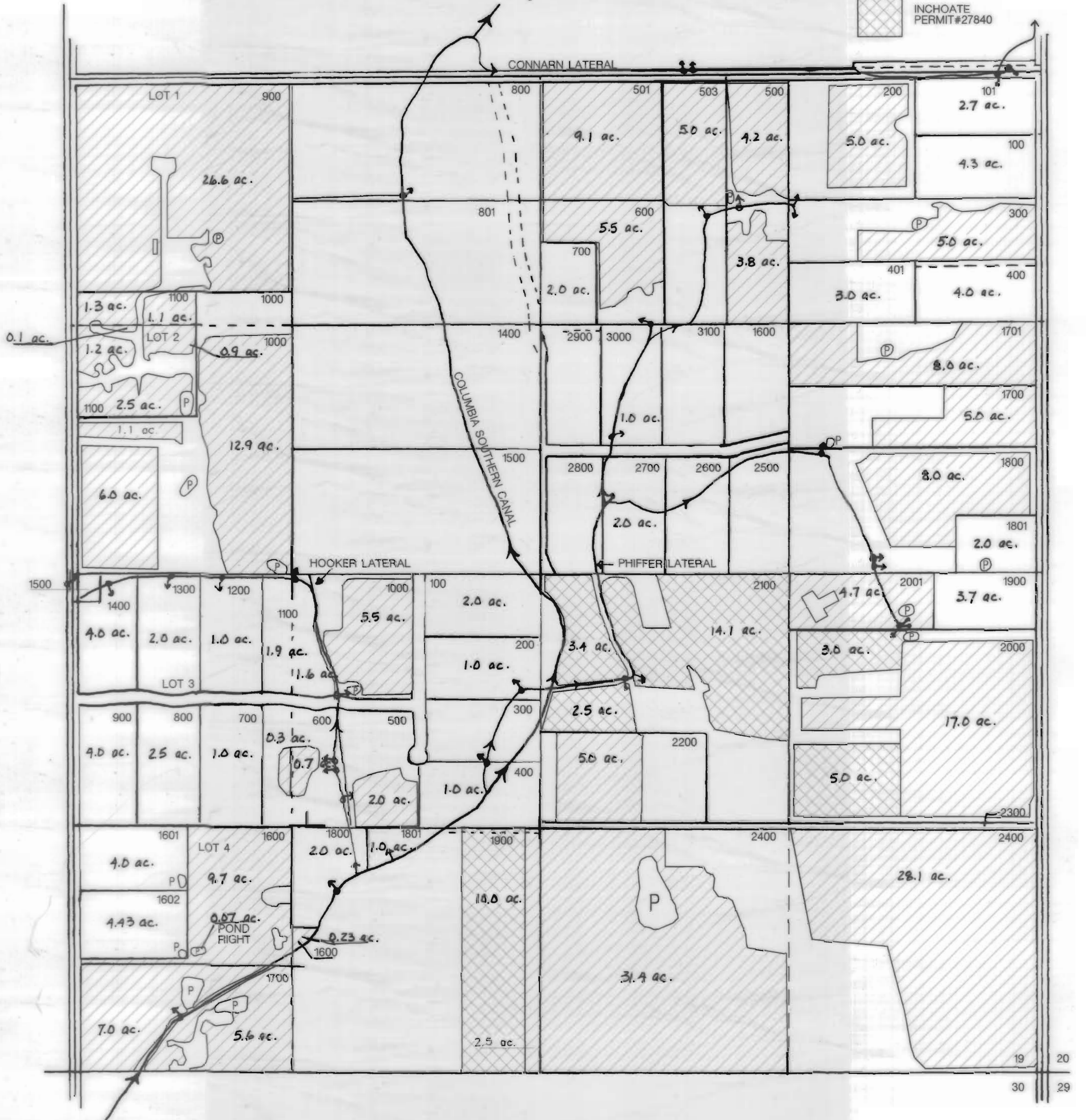
SEC. 19, T16S, R12 EWM

N↑

SCALE - 1" = 400' - 0"

CERT. #S 31410,
26508, & 26050.

INCHOATE
PERMIT#27840



SEC. 31, T16S, R12 EWM

N↑

SCALE - 1" = 400' - 0"

ADJUDICATED WATER

PERMIT WATER



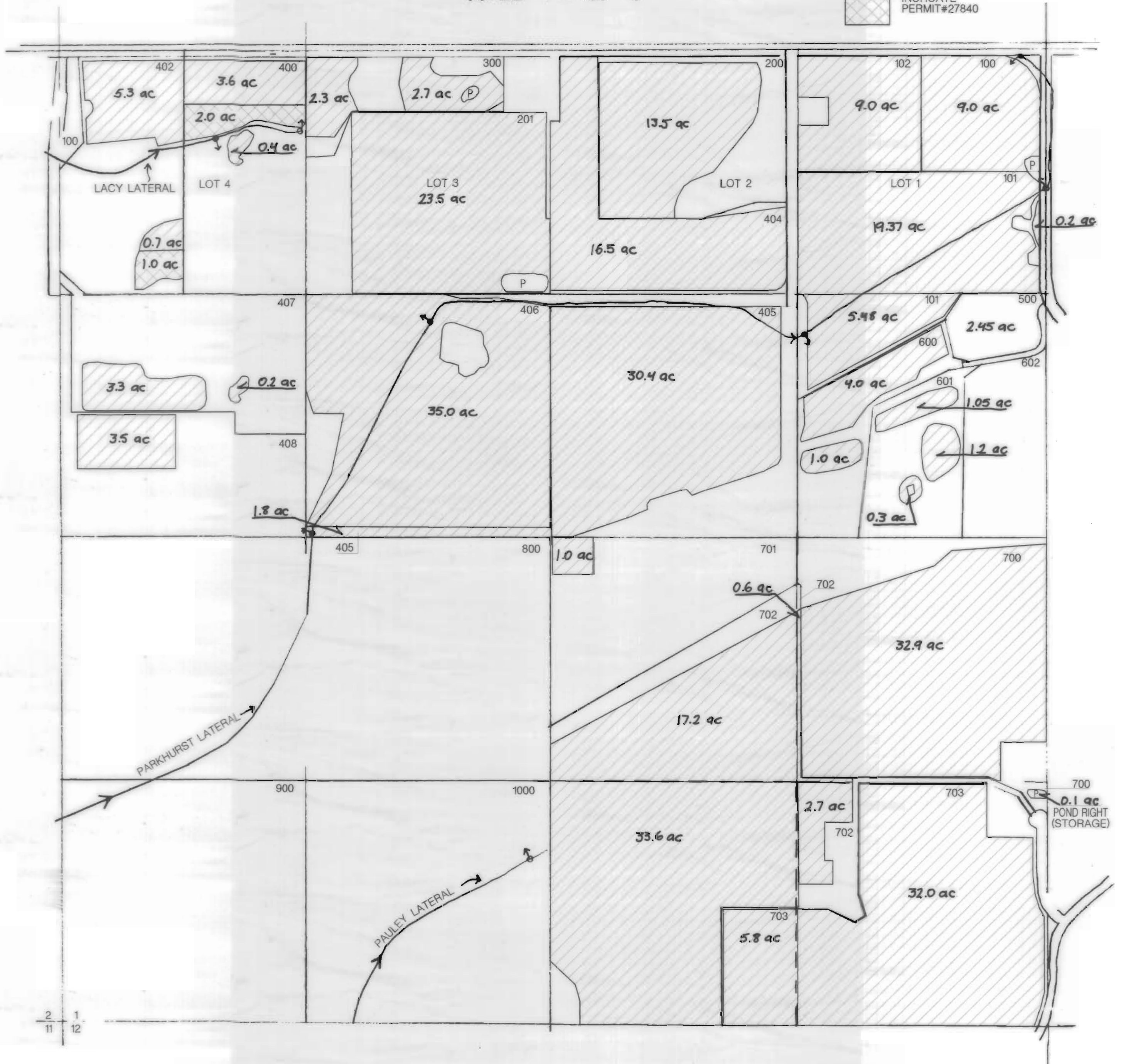
SEC. 1, T17S, R11 EWM

N ↑

SCALE - 1" = 400' - 0"

CERT. #S 31410,
26508, & 26050.

INCHOATE
PERMIT#27840



2 1
11 12

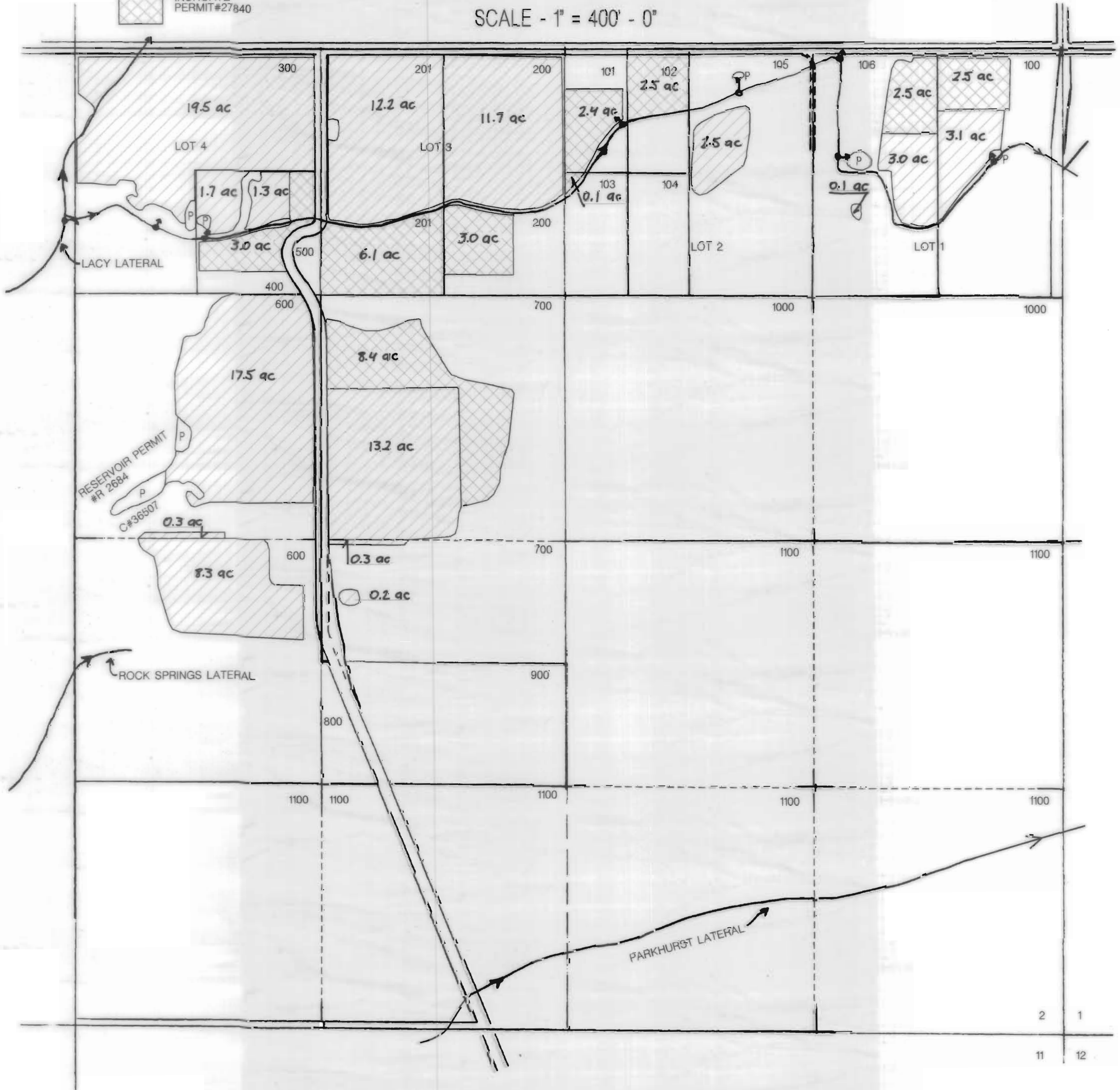
SEC. 2, T17S, R11 EWM

N↑

SCALE - 1" = 400' - 0"

 CERT. #S 31410, 26508, & 26050.

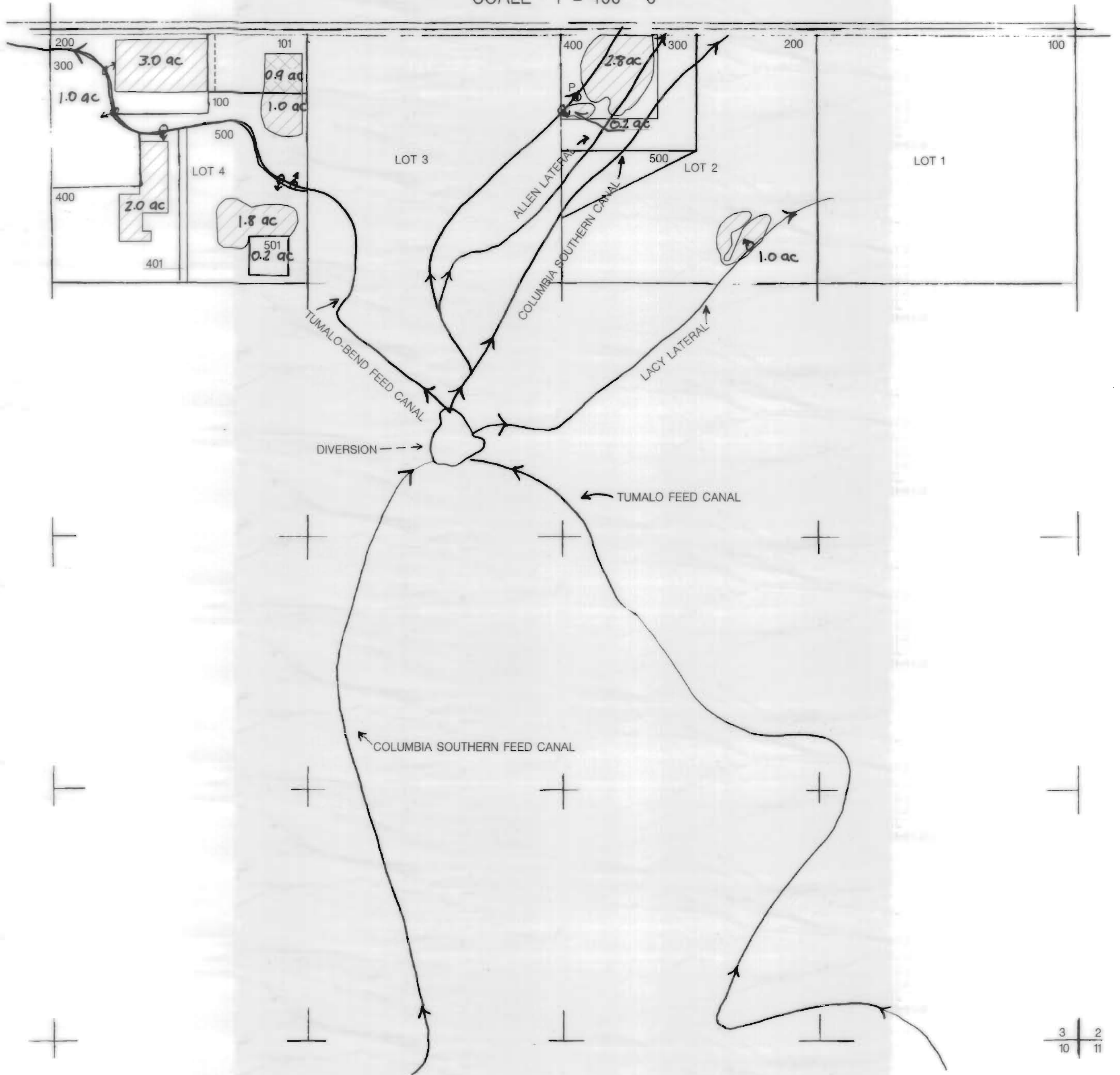
 INCHOATE PERMIT #27840



SEC. 3, T17S, R11 EWM

N ↑

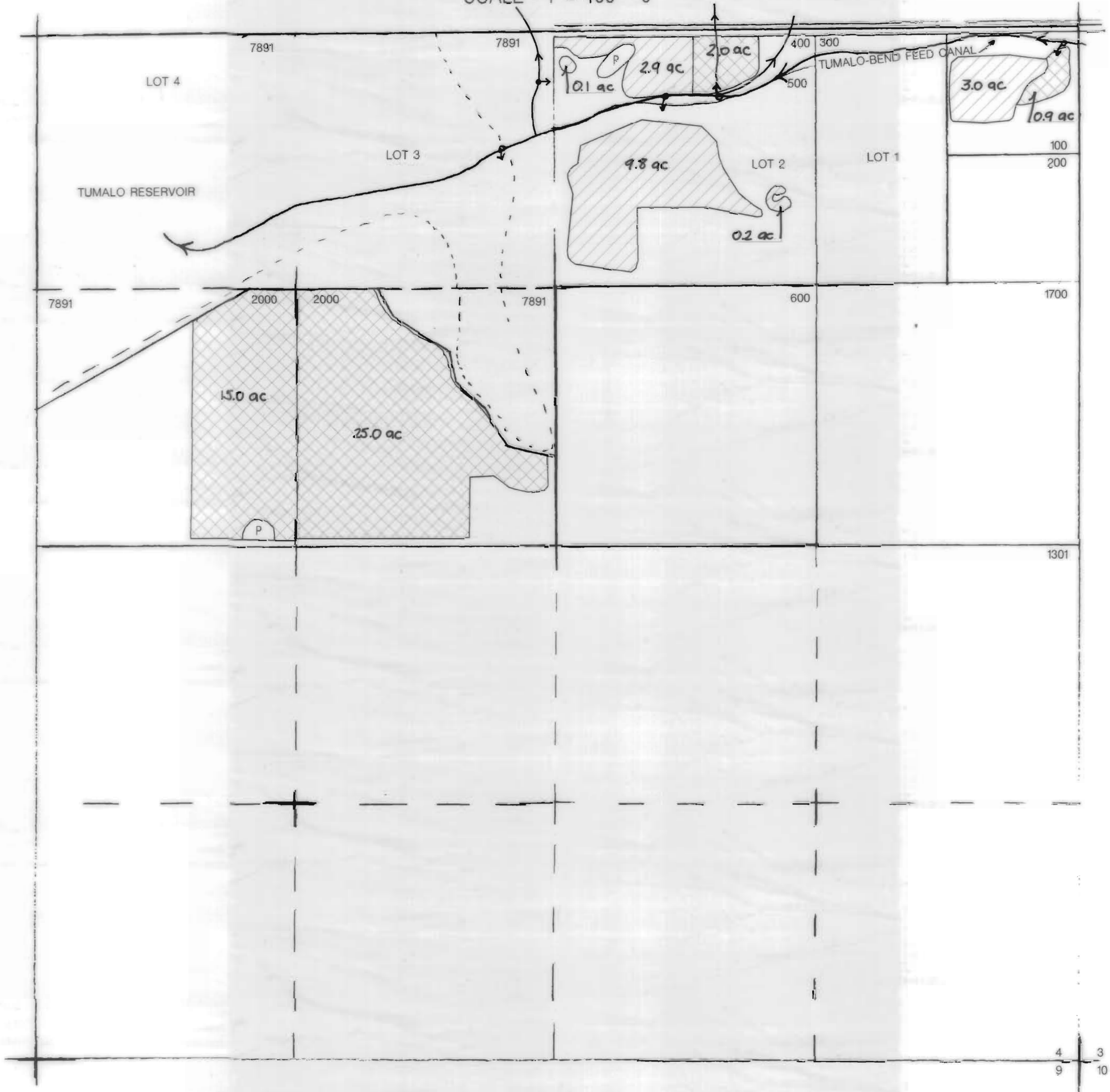
SCALE - 1" = 400' - 0"



SEC. 4, T17S, R11 EWM

N↑

SCALE - 1" = 400' - 0"

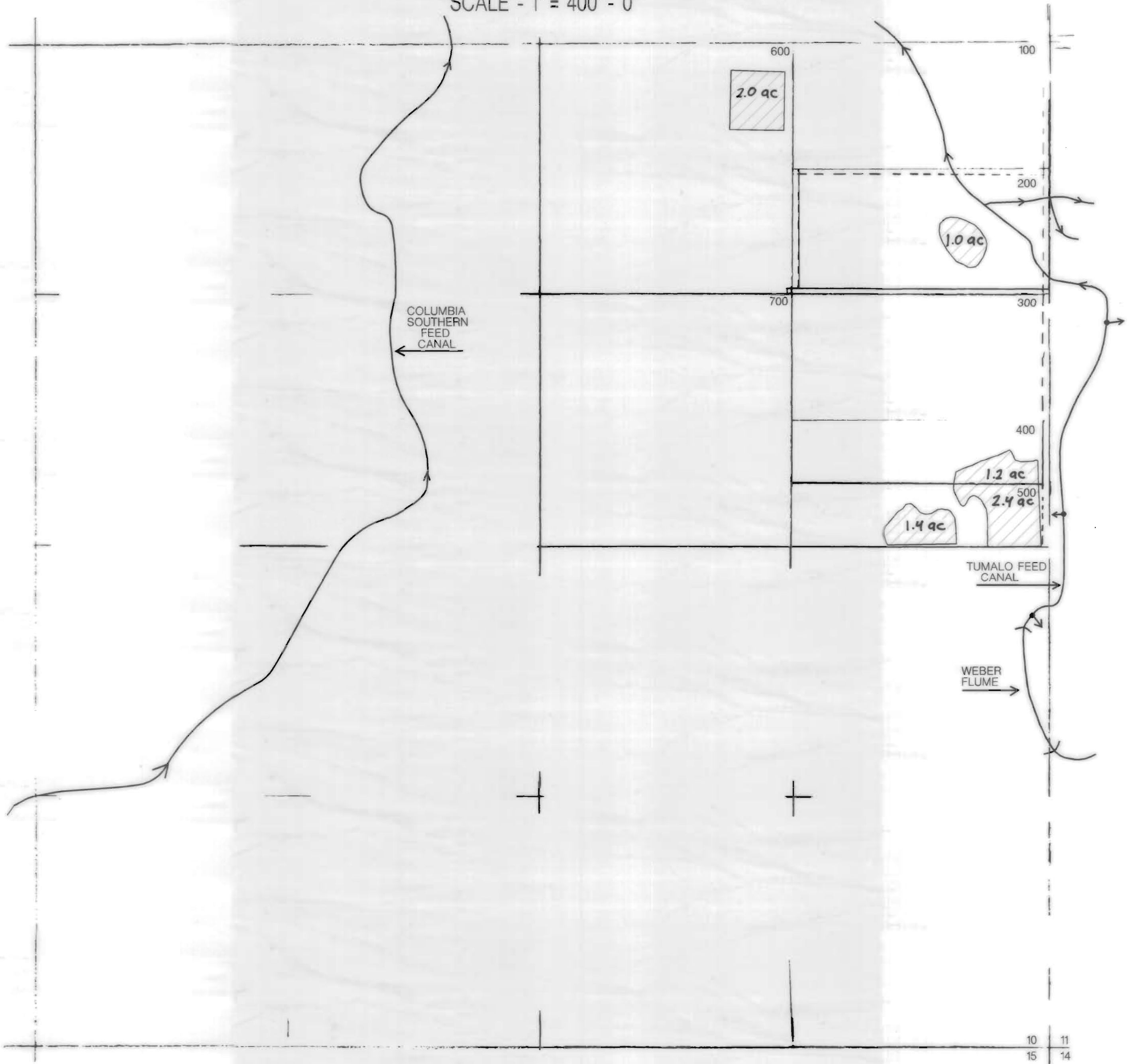


4 3
9 10

SEC. 10, T17S, R11 EWM

N↑

SCALE - 1" = 400' - 0"

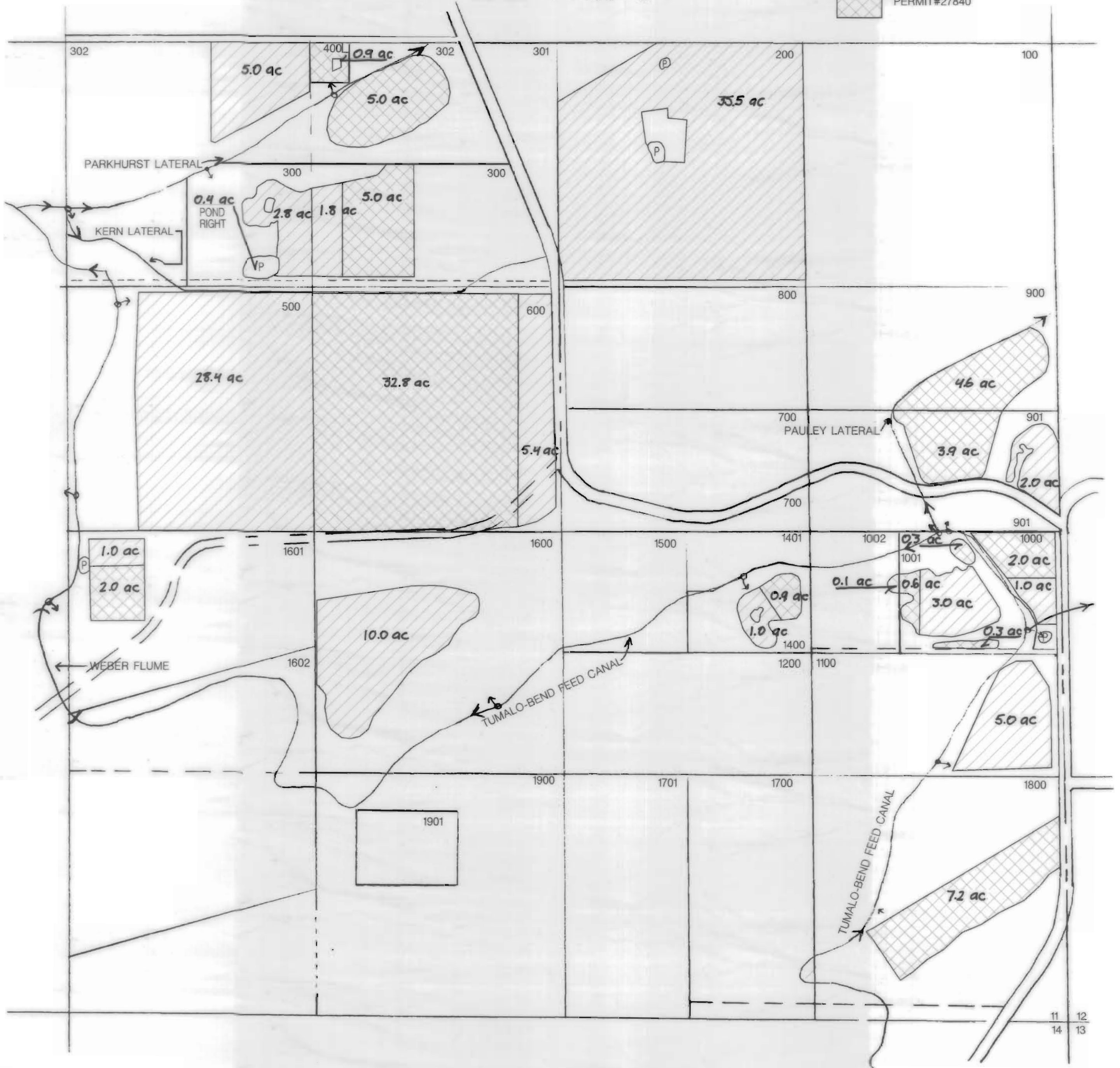


SEC. 11, T17S, R11 EWM

N↑

SCALE - 1" = 400' - 0"

-  CERT. #S 31410, 26508, & 26050.
-  INCHOATE PERMIT #27840



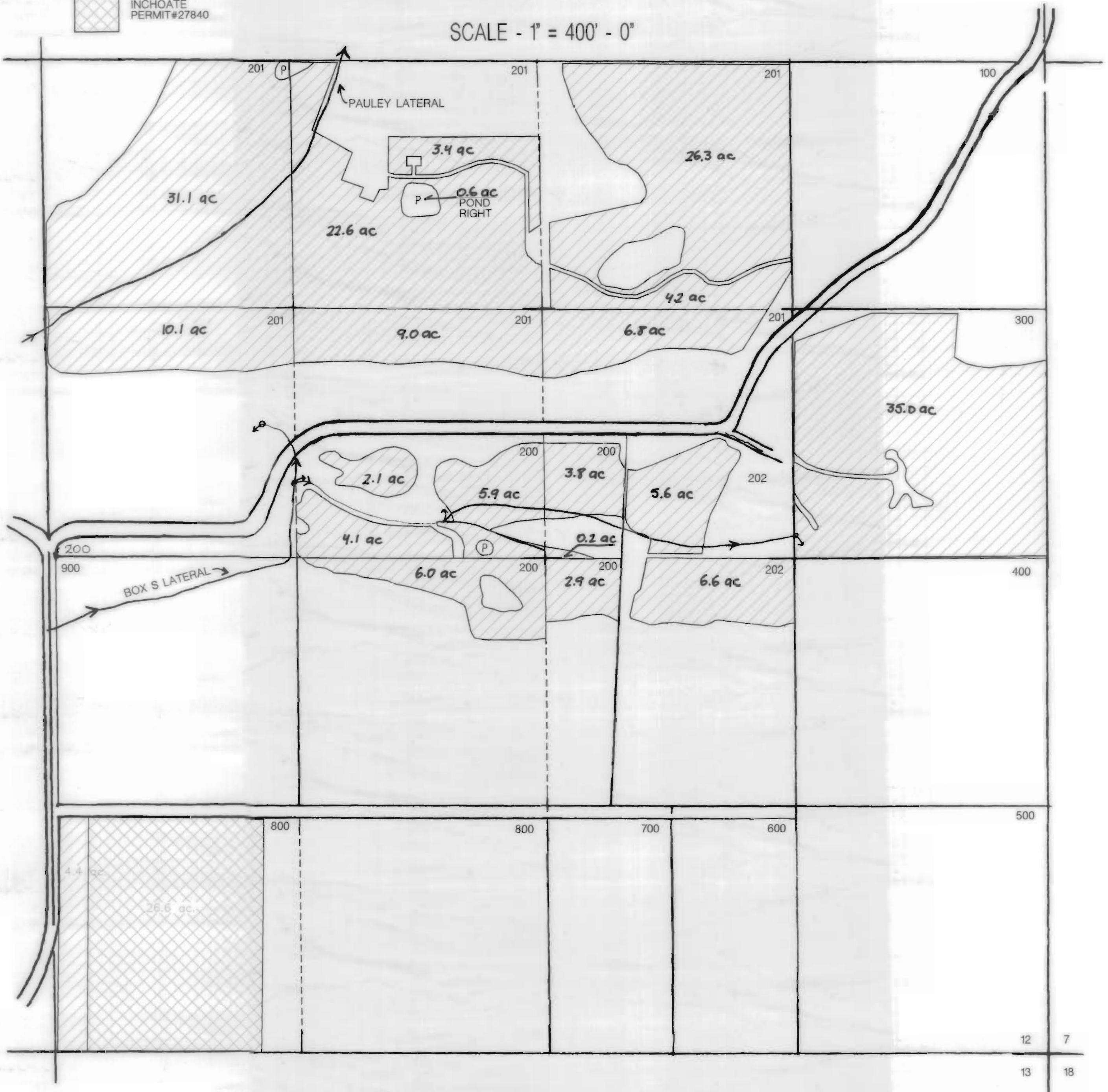
SEC. 12, T17S, R11 EWM

CERT. #S 31410,
26508, & 26050.

INCHOATE
PERMIT#27840

N ↑

SCALE - 1" = 400' - 0"



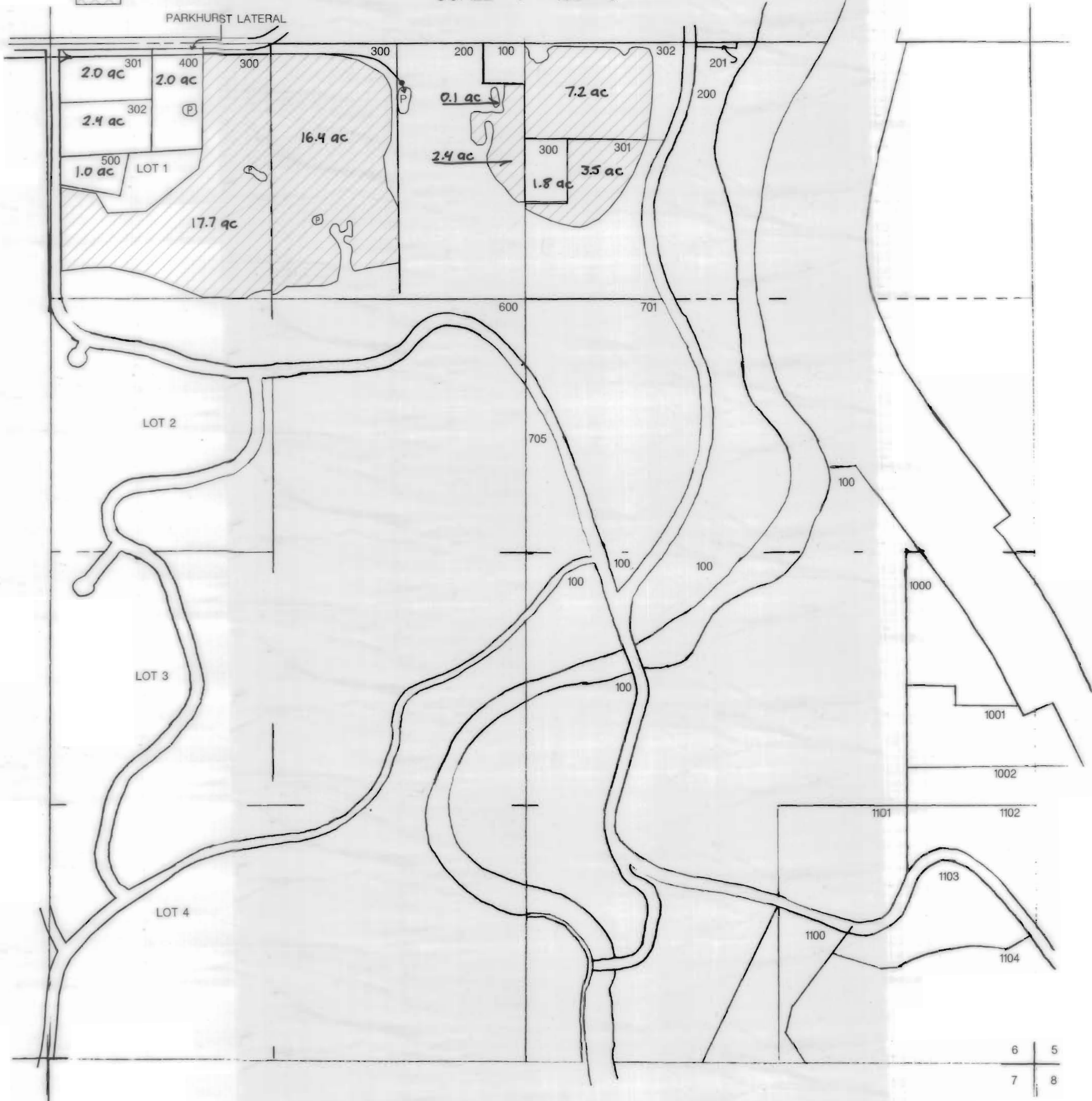
SEC. 6, T17S, R12 EWM

N↑

SCALE - 1" = 400' - 0"

CERT. #'S 31410,
26508, & 26050.

INCHOATE
PERMIT#27840



11/13/14
Randy
11/13/14

SEC. 7, T17S, R12 EWM

N↑

SCALE - 1" = 400' - 0"

 CERT. #S 31410, 26508, & 26050.

 INCHOATE PERMIT #27840

