

RECEIVED
SEP 17 2018
OWRD

T14S 16E, WM








CROOK COUNTY, OREGON

13



0 1,320 Feet

1" = 1,320'

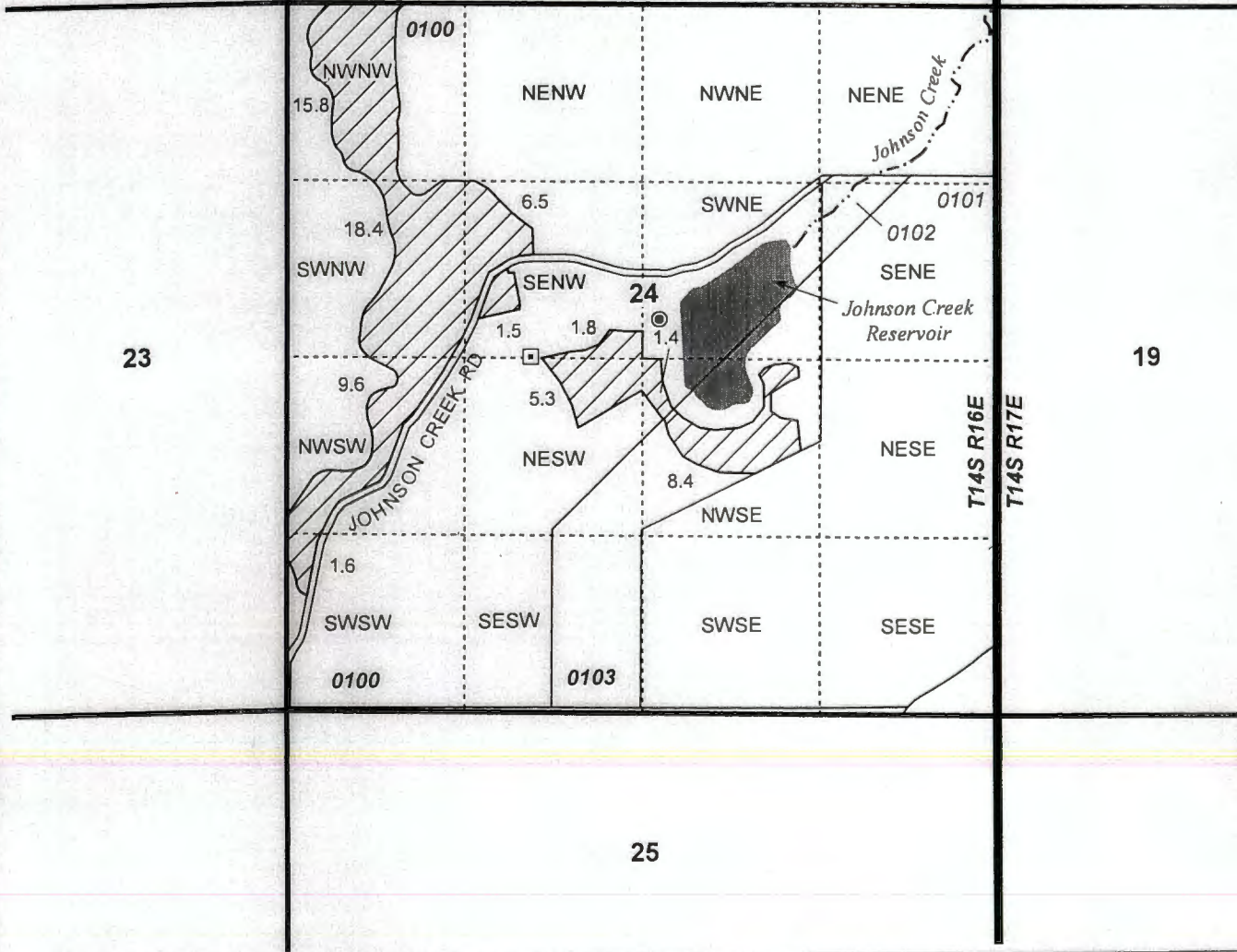
-  POU IR
-  Township
-  Section
-  Quarter Quarter
-  Tax Lot
-  POD
-  Pump, Meter, & Fish Screen

POD LOCATION:

2,870' N, 2,800' E
OF SW COR SEC 24



RENEWAL DATE 12/31/2019



CLAIM OF BENEFICIAL USE
Debaca Land & Cattle, LLC

NOTE: THIS MAP IS NOT INTENDED TO
PROVIDE LEGAL DIMENSIONS OR LOCATIONS
OF PROPERTY OWNERSHIP LINES.

WATER RIGHT SERVICES, LLC

PO BOX 1830, BEND, OR 97709

CCB# 197121 www.oregonwater.us

541-389-2837 JOHNSHORT@USA.COM

AP S-87782

PERMIT S-54771

PROJECT #18016

JULY 31, 2018