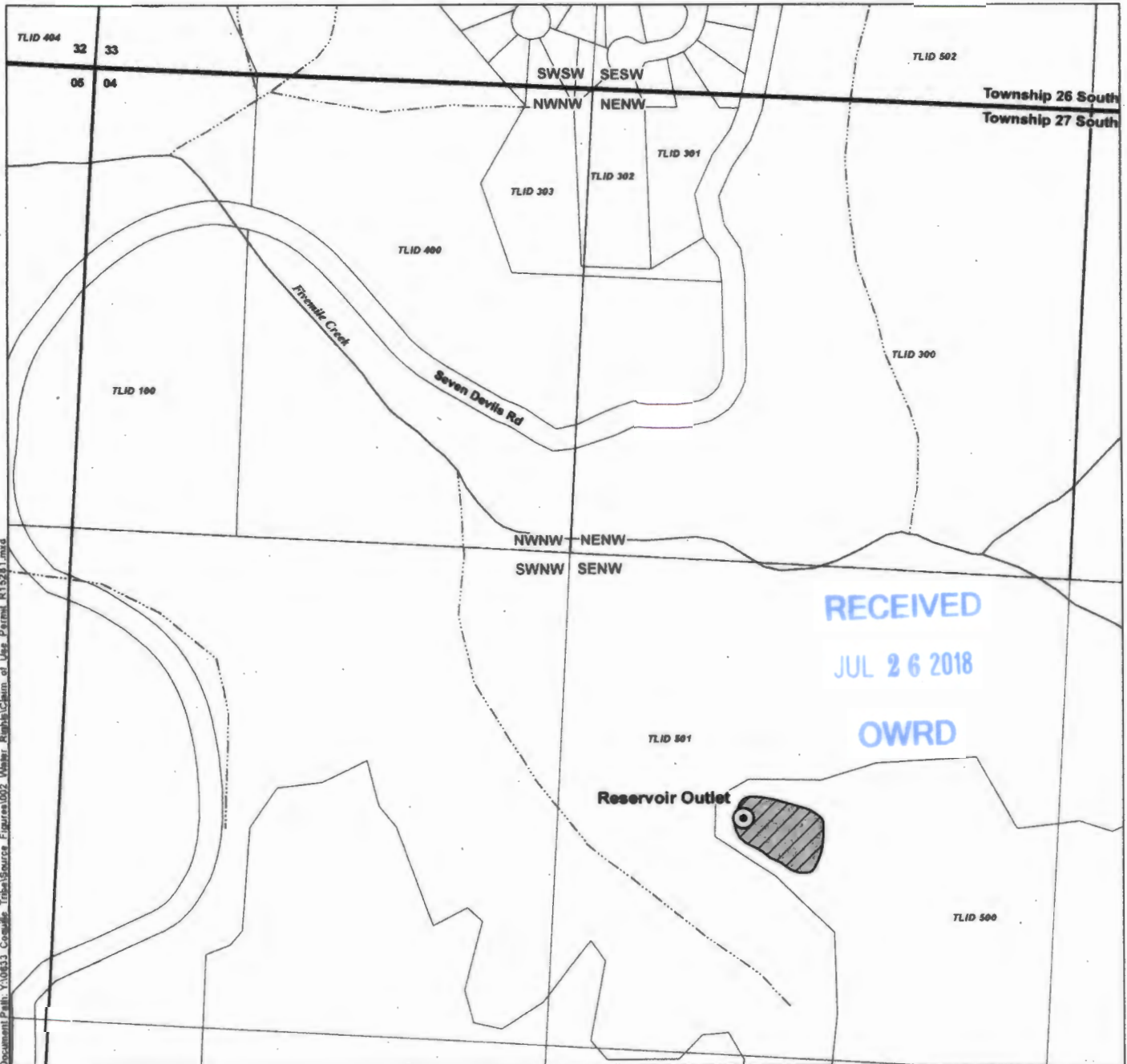









# Claim of Beneficial Use Map Permit R-15281, Application R-88425

**Water Right in the Name of Coquille Indian Tribe  
Township 27 South, Range 14 West, Section 4 (W.M.)**



Document Path: Y:\0633\_Coquille\_Tribe\Source\_Figures\02\_Water\_Rights\Claim\_of\_Use\_Permit\_R15281.mxd


**LEGEND**

-  Point of Diversion (POD)
-  Place of Use (POU)
-  Government Lots (GL)
-  Tax Lot
-  Watercourse, Perennial
-  Watercourse, Intermittent
-  Waterbody

**POD LOCATION DESCRIPTION**

**Reservoir Outlet**  
Located 1,900 feet South and 1,790 feet East from the NW corner of Section 4, Township 27 South, Range 14 West (W.M.)

**Certified Water Rights Examiner Stamp**



**DISCLAIMER**

This map was prepared for the purpose of identifying the location of a water right only and it is not intended to provide legal dimensions or location of property ownership lines.

**MAP NOTES**

Date: July 12, 2018  
Data Sources: BLM, USGS, Coos Co, ESRI

