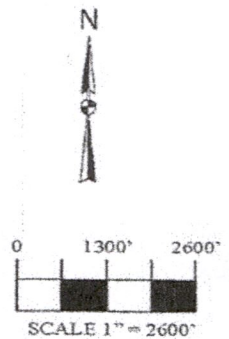
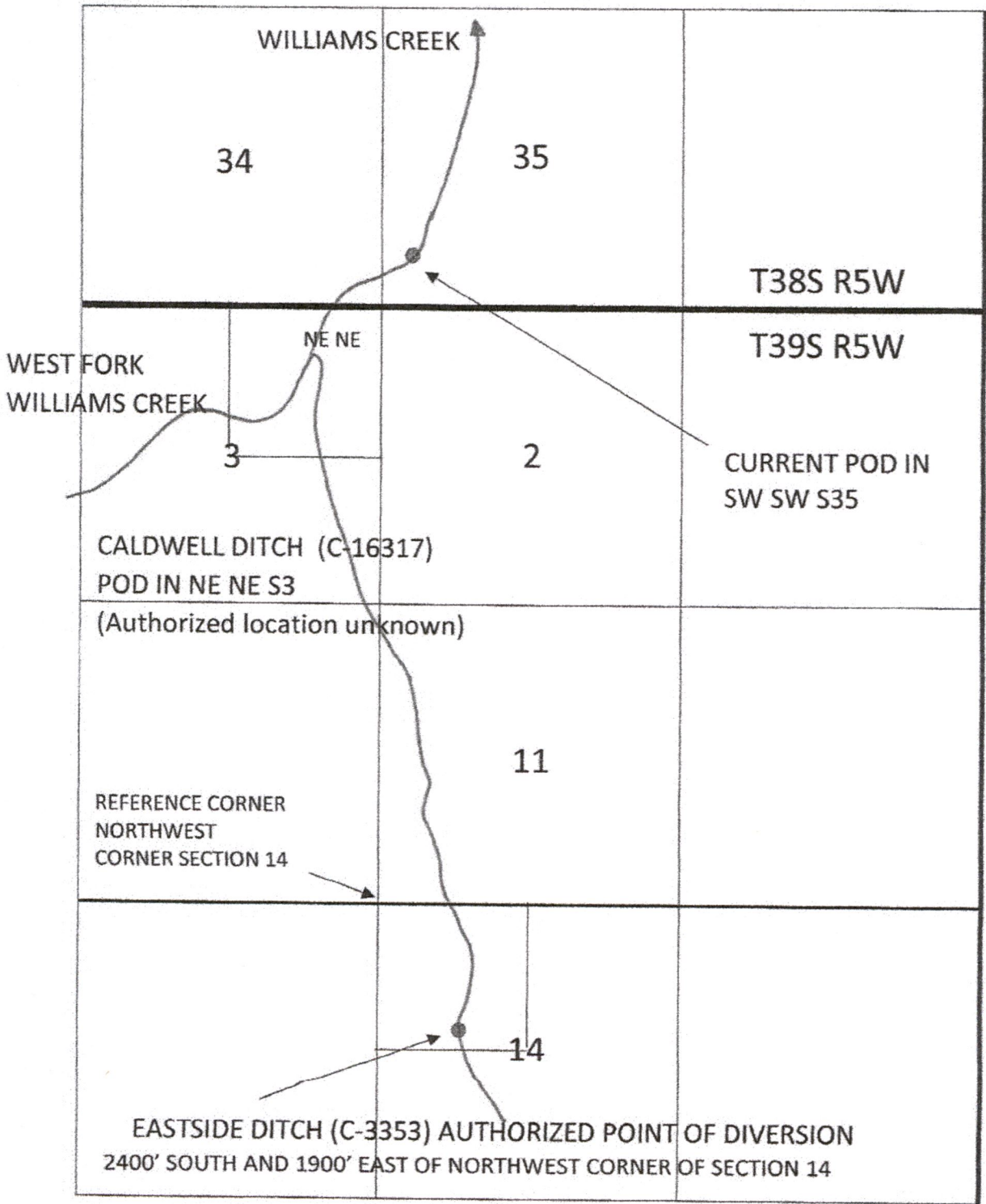


WATER RIGHT APPLICATION MAP (1 of 2)
HISTORIC CHANGE IN POINT OF DIVERSION

FLOWERS OF THE SUN LLC
 234 BROWNS ROAD
 WILLIAMS, OR 97544

● POINTS OF DIVERSION

AUTHORIZED PODs SITUATED IN SECTIONS 3 AND 14, BOTH OF TOWNSHIP 39 SOUTH RANGE 5 WEST, W.M.
 CURRENT POD SITUATED IN SECTION 35 TOWNSHIP 38 SOUTH RANGE 5 WEST, W.M.
 JOSEPHINE COUNTY OREGON



RECEIVED
JUN 30 2020
OWRD

ParsonsWater Consulting LLC
 rick.parsons@parsonwater.com
 541.499.0257 303.667.506

Handwritten signature





WATER RIGHT APPLICATION MAP (2 of 2)

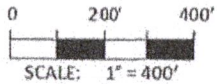
HISTORIC CHANGE IN POINT OF DIVERSION

FLOWERS OF THE SUN LLC
234 BROWNS ROAD
WILLIAMS, OR 97544

SITUATED IN SECTION 35 T38S R5W, W.M.
JOSEPHINE COUNTY OREGON

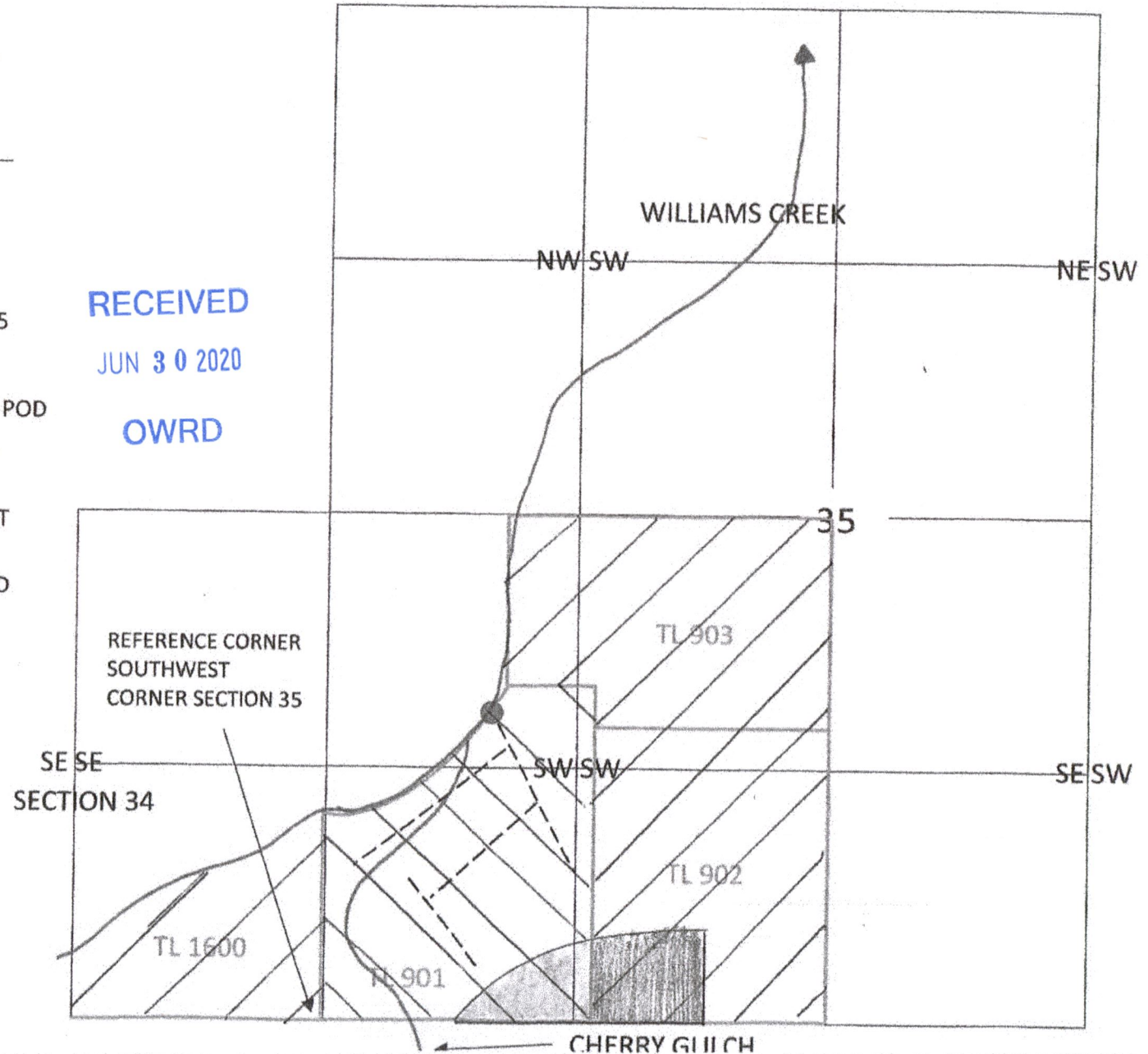
LEGEND

- CURRENT POINT OF DIVERSION
- APPROXIMATE LOCATION
800' NORTH AND 430' EAST OF
SOUTHWEST CORNER OF SECTION 35
- IRRIGATION PIPE TO SPRINKLERS
-  C-3353 PLACE OF USE WITH CURRENT POD
-  C-3353 PLACE OF USE NOT IRRIGATED
WITH CURRENT POD
-  C-16317 PLACE OF USE WITH CURRENT
POD
-  C-16317 PLACE OF USE NOT IRRIGATED
WITH CURRENT POD



*This map is not intended to provide legal
dimensions or locations of property
ownership lines*

ParsonsWater Consulting LLC
rick.parsons@parsonwater.com
541.499.0257 303.667.5067



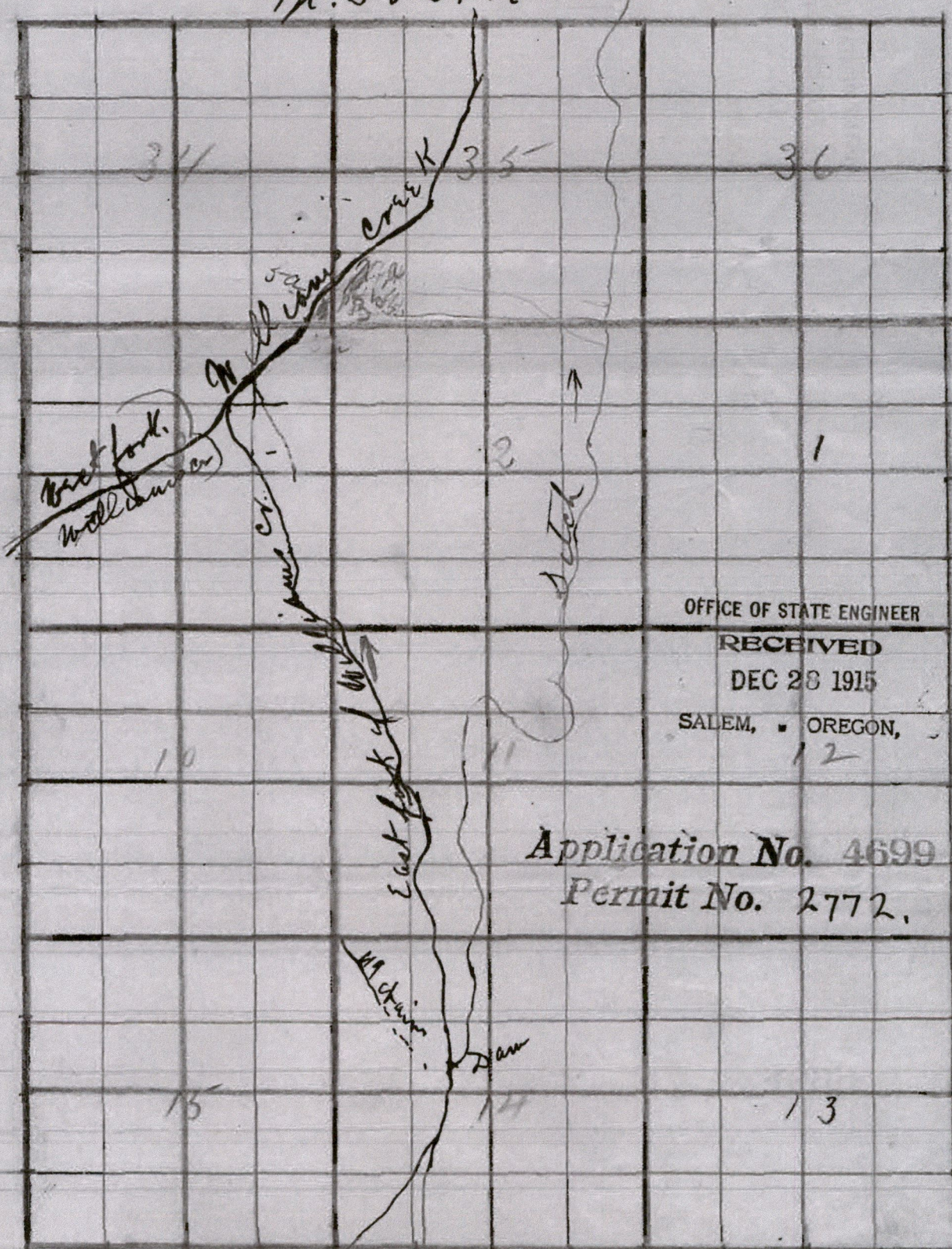
RECEIVED

JUN 30 2020

OWRD

Th. 38 S. R 5-W.

38
39



OFFICE OF STATE ENGINEER
 RECEIVED
 DEC 28 1915
 SALEM, OREGON,
 12

Application No. 4699
 Permit No. 2772.

Scale 2 in to mile

Th. 39 S. R 5-W. S