

CLAIM OF BENEFICIAL USE

APPLICATION S-87939 PERMIT S-55016

IN THE NAME OF: APPLGATE IRRIGATION CORPORATION

PUMP GROUP 7C

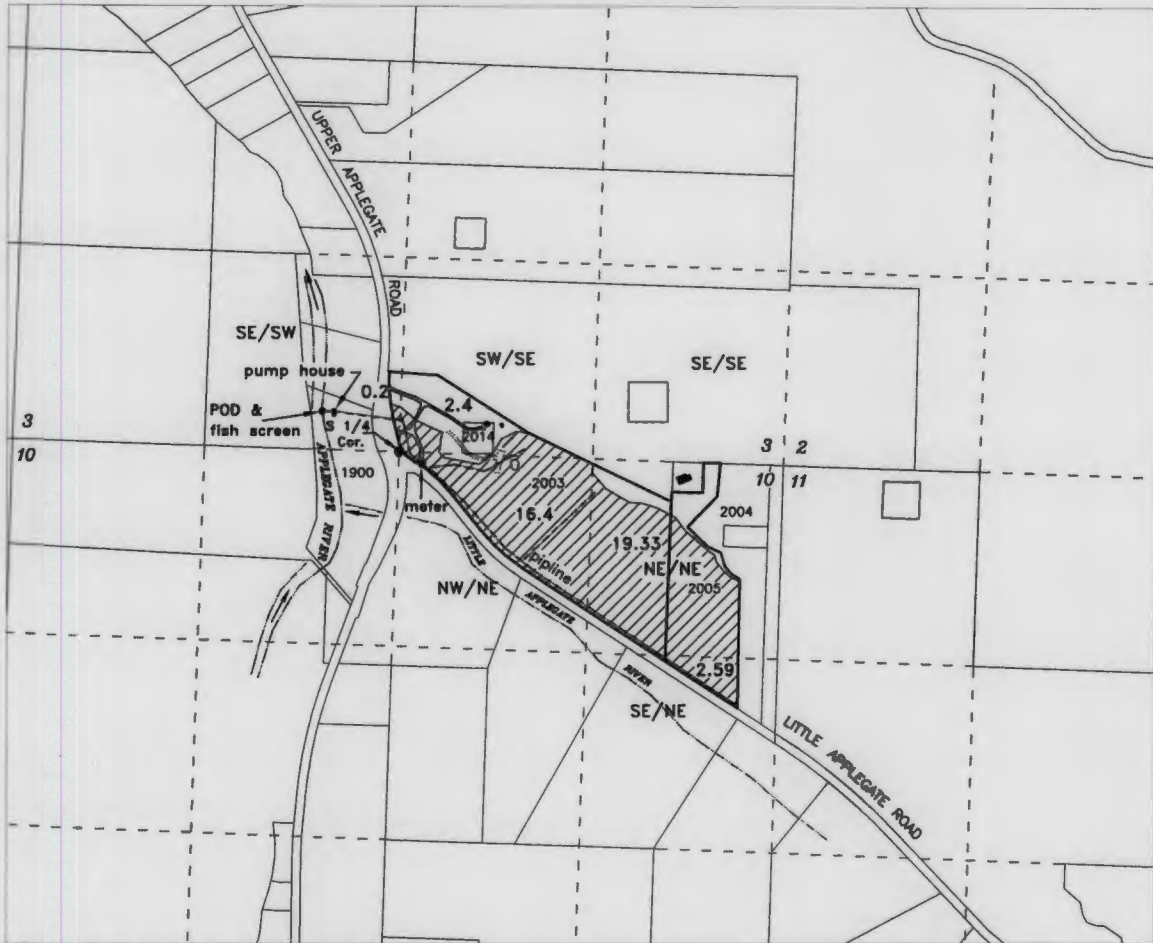
TOWNSHIP 39 SOUTH, RANGE 3 WEST, W.M.

JACKSON COUNTY, OREGON

RECEIVED

MAR 18 2019

OWRD



Legend

SOURCE: Applegate Lake Reservoir constructed under Permit R-7810

POINT OF RE-DIVERSION:


SE/SW, Sec. 3, 260 feet North & 530 feet West from the S 1/4 corner of Section 3 Township 39S Range 3W, WM



Place of Use 40.92 Acres - Irrigation


TL-2003 - 2829 Applegate, LLC - Henry Seurer, AGT

TL-2005 - Benjamin Bowen



Scale

1" = 1320'



This map is not intended to provide legal dimensions or locations of property ownership lines

This map based on mapping for COBU for T-8963, field inspection and Google aerial photo dated 6/29/2018

JORDAN ENGINEERING
460 JORDAN LANE
ROSEBURG, OR 97471
(541) 673-1931

1/11/2019 n.e.d.