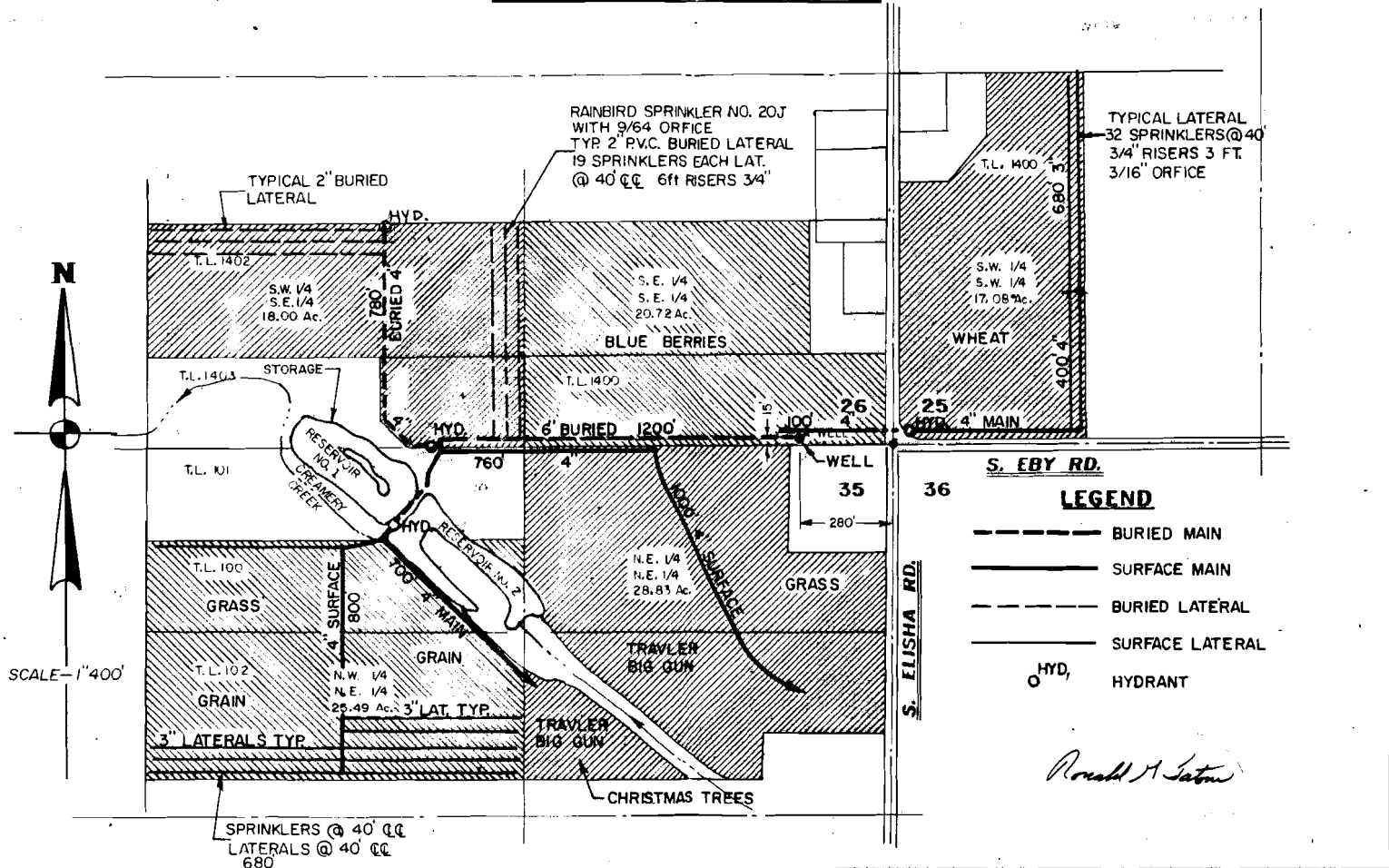


NOTE:

THIS MAP IS FOR THE PURPOSE OF IDENTIFYING THE LOCATION OF THE WATER RIGHT ONLY AND IS NOT INTENDED TO PROVIDE LEGAL DIMENSIONS OR LOCATION OF PROPERTY OWNERSHIP LINES.

**T.4S, R.1E, W.M.
SEC. 25, 26 & 35**



SCALE-1"=400'

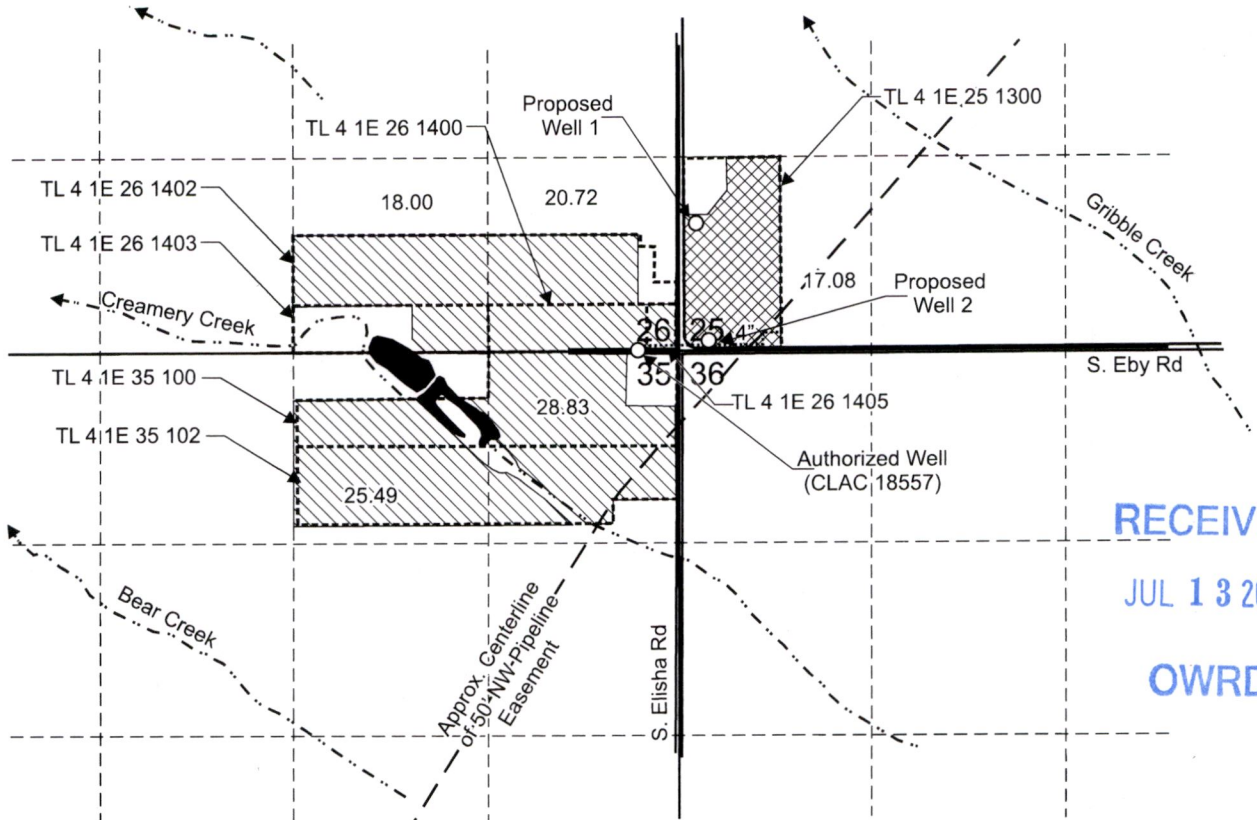
PERMIT NO. G-12126
APPLICATION NO. G-13449

**FINAL PROOF SURVEY
FOR
MAYNARD NOFZIGER**

ZTec ENGINEERS, INC.
3737 S.E. 8TH AVE., PORTLAND, OR. 97202
PHONE: (503) 235-8795
FAX: (503) 233-7889



Ronald A. Satou

T.4S. R.1E. Sec. 25, 26, & 35, W.M.



RECEIVED
JUL 13 2020
OWRD

Authorized Well (CLAC 18557) is located 15 feet north and 280 feet west from the SE corner, Section 26.
 Proposed Well 1 is located 875 feet north and 105 feet east from the SW corner, Section 25.
 Proposed Well 2 is located 65 feet north and 185 feet east from the SW corner, Section 25.

-  Area (17.08 Acres) irrigated under Certificate 79974, priority date June 29, 1993, affected by this transfer.
-  Area (93.04 Acres) irrigated under Certificate 79974, priority date June 29, 1993, not affected by this transfer.
- Tax lot boundary
- Water main line



Scale: 1" = 1,320'



This map was prepared for the purpose of identifying the location of a water right only and is not intended to provide legal dimensions or location of property ownership lines.



Pacific Hydro-Geology Inc.

Transfer Application Map
Certificate 79974

Aaron C. And Wendy J. Nofziger
T.4S. R.1E. Sec. 25, 26, & 35, W.M.

04/2020



RECEIVED
JUL 13 2020
OWRD

1994

© 2020 Google

Imagery Date: 5/8/2019 45°11'16.74" N 122°38'31.68" W elev 257

Go