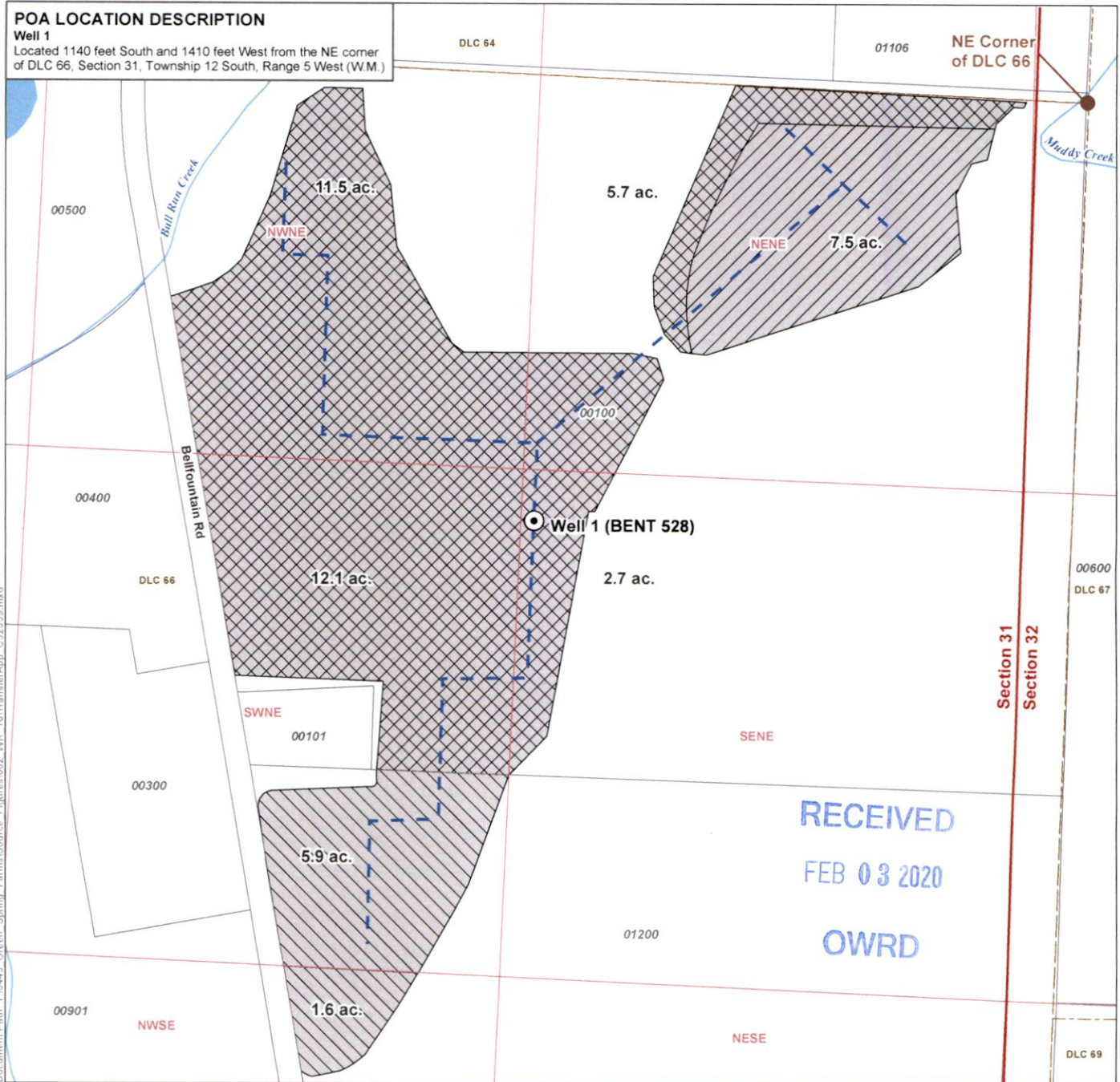


# Transfer Application for Certificate 52339 In the Name of VFO Independence, LLC


Benton County, Oregon  
Township 12 South, Range 5 West (W.M.)



**LEGEND**

- Authorized Point of Appropriation (POA)
- Mainline
- Place Of Use (POU)**
- ▨ From
- ▩ To
- ▧ Remaining
- All Other Features**
- Donation Land Claim (DLC)
- ⊕ Tax Lot
- ~ Watercourse

**Certified Water Rights Examiner Stamp**

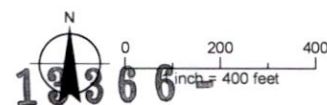


**DISCLAIMER**

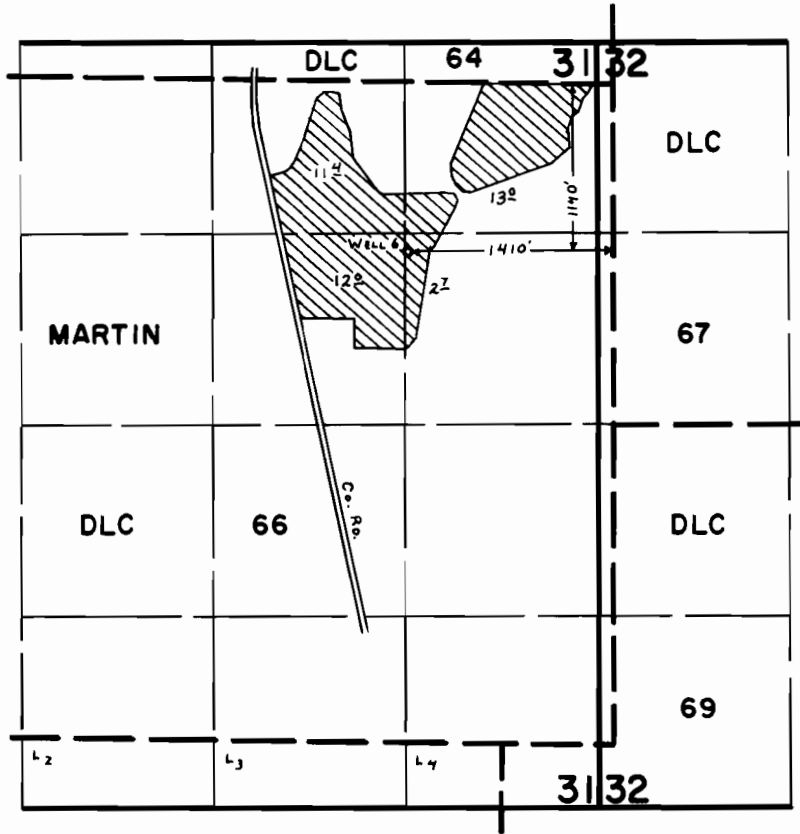
This map was prepared for the purpose of identifying the location of a water right only and it is not intended to provide legal dimensions or location of property ownership lines.

**MAP NOTES**

Date: January 8, 2020  
Data Sources: USGS, BLM, ESRI, Benton Co.



# T12S. R5W. WM.



## FINAL PROOF SURVEY UNDER

Application No. G-7896 Permit No. G-7303  
IN NAME OF

LEIGHTON DAVIS

Surveyed May 4, 1979, by C. L. HUGHES