

0200

22

# T14S, R14E, SECTION 22, WM

## CROOK COUNTY, OREGON

NWSW

NESW

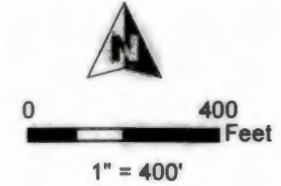
0400






POD, METER, &  
FISH SCREEN:  
1,400' N, 1,250' E  
OF SW COR SEC 22

*Crooked River*

11.4

3.6



-  POU Irrigation
-  Section
-  Quarter Quarter
-  Tax Lot
-  POD with Meter


RECEIVED BY OWRD

AUG 01 2016

SALEM, OR

SWSW

SESW



RENEWAL DATE 12/31/2017

**CLAIM OF BENEFICIAL USE**  
**Billie Estridge**

TRANSFER T-11740

NOTE: THIS MAP IS NOT INTENDED TO  
PROVIDE LEGAL DIMENSIONS OR LOCATIONS  
OF PROPERTY OWNERSHIP LINES.

JOB # 16006

MAY 20, 2016

**WATER RIGHT SERVICES, LLC**  
PO BOX 1830, BEND, OR 97709  
CCB# 197121 [www.oregonwater.us](http://www.oregonwater.us)  
541-389-2837 [JOHNSHORT@USA.COM](mailto:JOHNSHORT@USA.COM)