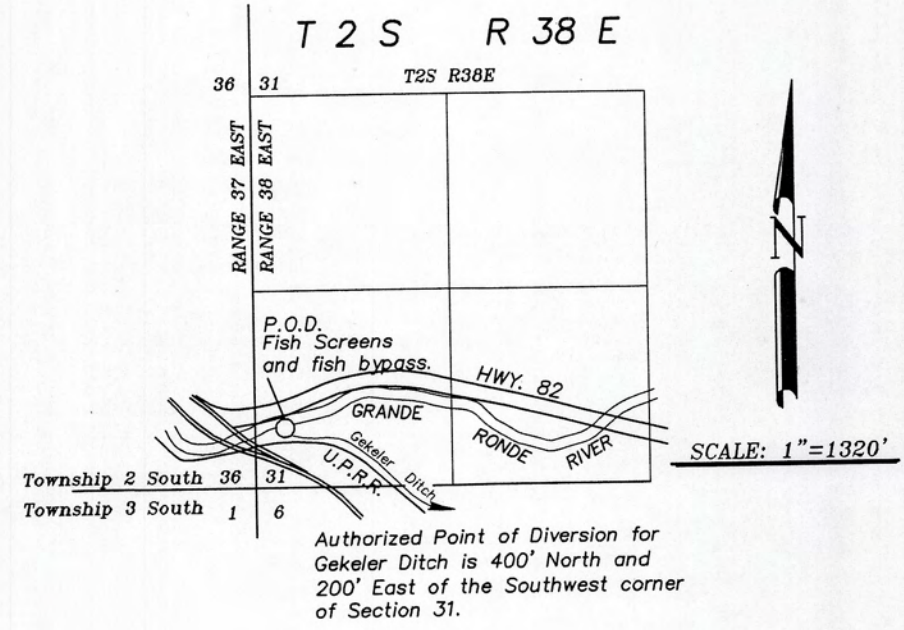
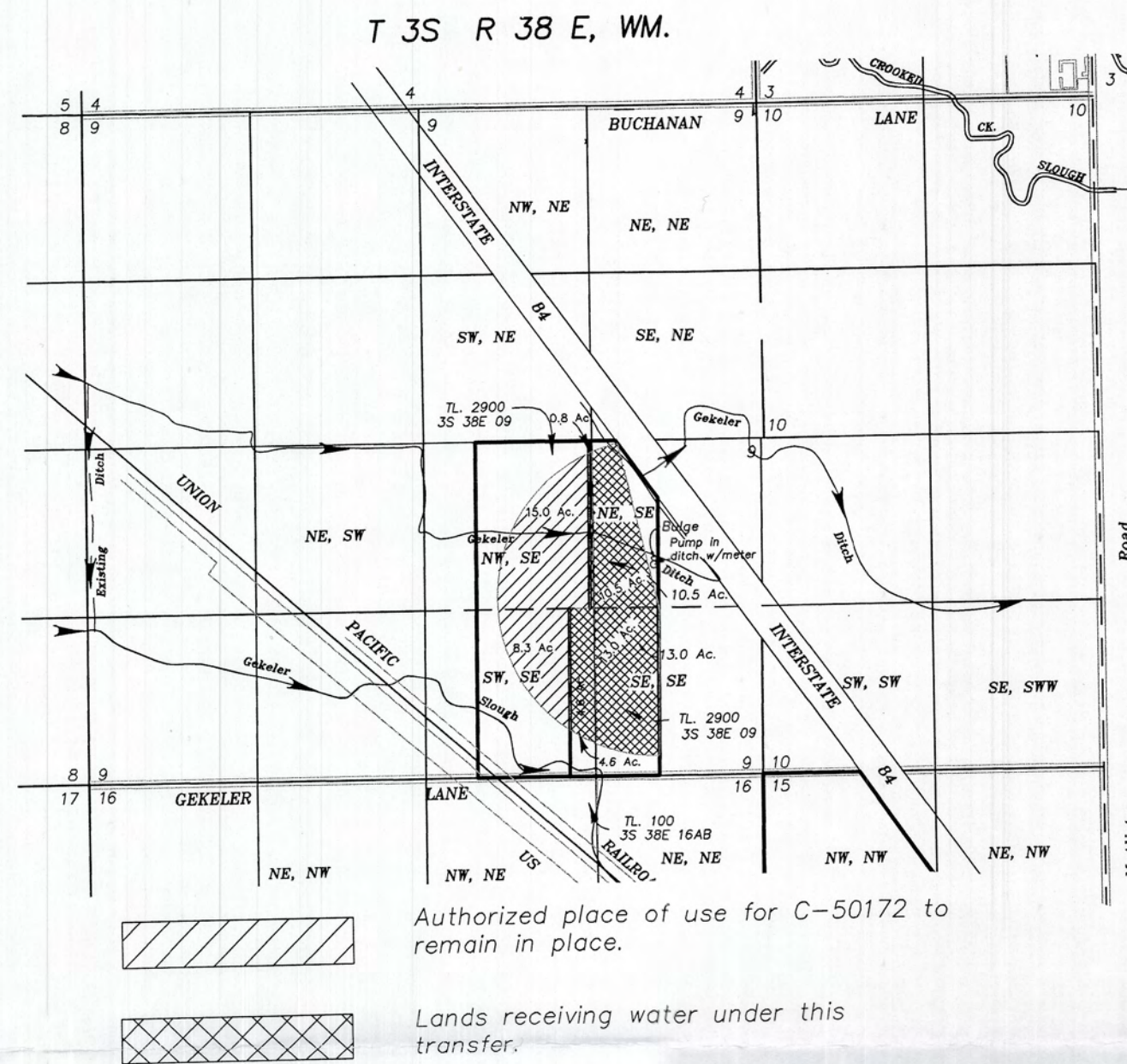


RECEIVED BY OWRD

MAY 12 2016

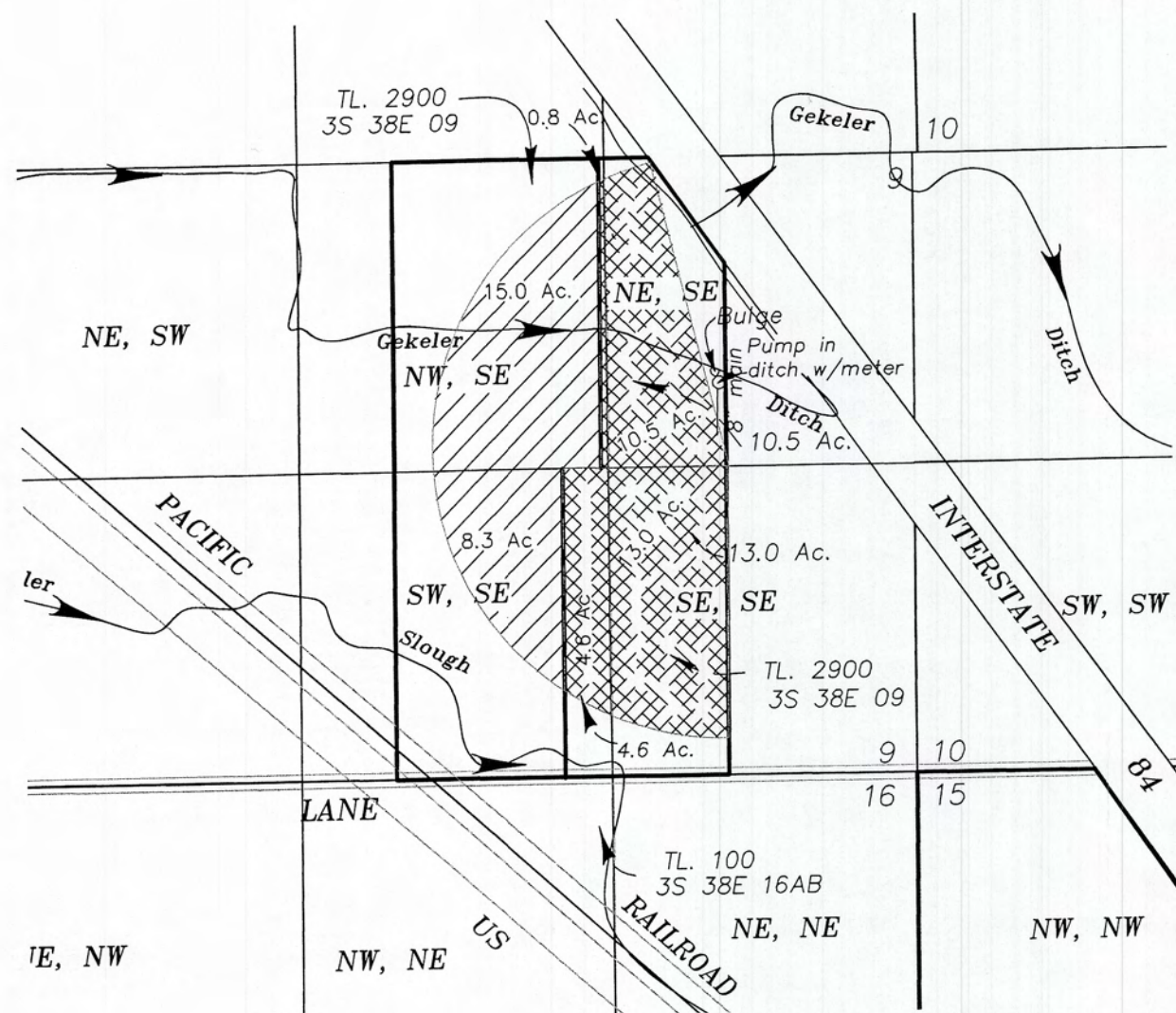
SALEM, OR

SCALE: 1"=1320'




AUTHORIZED PLACE OF USE FOR T-11809

BLOWUP OF LANDS AUTHORIZED TRANSFERRED UNDER T-11809



SCALE: 1"=600'



NOTE: The preparation of this map was for the purpose of identifying the location of the proposed water right and has no intent to provide dimensions or location of property ownership lines. Location information shown hereon was furnished by the applicant.

APRIL 25, 2014
 CLAIM OF BENEFICIAL USE MAP FOR CHANGE OF PLACE OF USE UNDER TRANSFER T-11809
 FOR RONALD LARVIK

BY
 GREG BLACKMAN WATER RIGHTS
 126 RIDGE DRIVE
 LA GRANDE, OREGON, 97850

APPLICATION NO. T-11809
 PERMIT NUMBER T-11809

COBU MAP # 1001