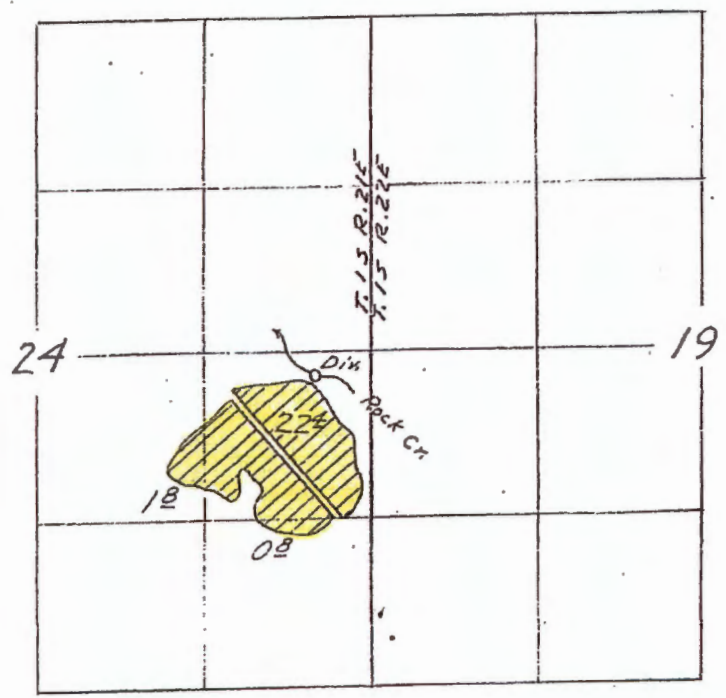


C-99

SPORV7P242

T. 15. R. 21 E. W. M.



DIM. TO Supplemental

Final Proof Survey
Under

Transfer No. C-99
In Name of

Orie L. Conboy

Surveyed April 6, 1955, by T. J.

GRA Decree
Return originals
to Ann R

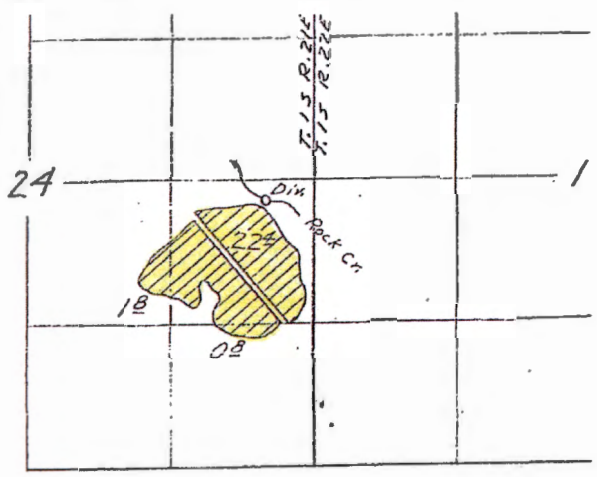
RAF-AP-99
Photograph CB

DIM TO Supplemental

SE ¼ NE ¼	1.3 Acres
NE ¼ SE ¼	22.5 Acres
NW ¼ SE ¼	3.4 Acres
SE ¼ SE ¼	0.8 Acres

Section 24
Township 1 S, Range 21 E, WM;

DIM ~~all~~: 22.4 NESE + 1.8 NWSE + .8 SESE



DIM ~~all~~: 1.3 SENE + 1.6 NWSE + .1 NESE



18

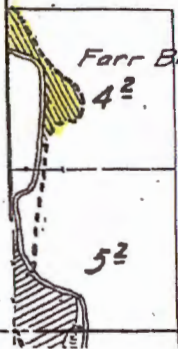
18

16

19

20

21



Farr Bros.

4²

RR
Primary

5²