

COBK MAP 1076


1076

SECTION 17, TWP.2 N. RANGE 13 E. W.M.

WASCO COUNTY, OREGON

LEGEND:

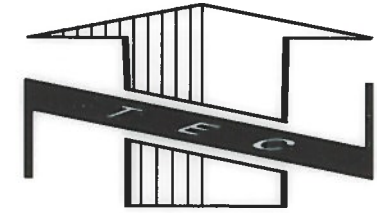
- WELL #1 (WASC 3231): 820' N. & 1130' W. FROM THE SE COR. SEC. 17
- WELL #2 (WASC 3230): 1510' N. & 320' W. FROM THE SE COR. SEC. 17
- WELL #3 (WASC 51988): 460' N. & 1265' W. FROM THE SE COR. SEC. 17



TRANSFER 11962 = 43.15 ACRES

APPLICATION G-15959 AREA = (2.68) ACRES

--- 4" IRRIGATION MAIN



APPLICATION No. G-15859

PERMIT No. G-15467

TRANSFER No. 11962

IN THE NAME OF:
THE DALLES COUNTRY CLUB

DATE: OCTOBER 25, 2016

BY: **TENNESON ENGINEERING CORP.**
 3775 CRATES WAY
 THE DALLES, OREGON. 97058
 PH. 541-296-9177
 FAX 541-296-6657




NOTE:
 "THIS MAP IS NOT INTENDED TO PROVIDE LEGAL DIMENSIONS OR LOCATIONS OF PROPERTY OWNERSHIP LINES."

RECEIVED BY OWRD

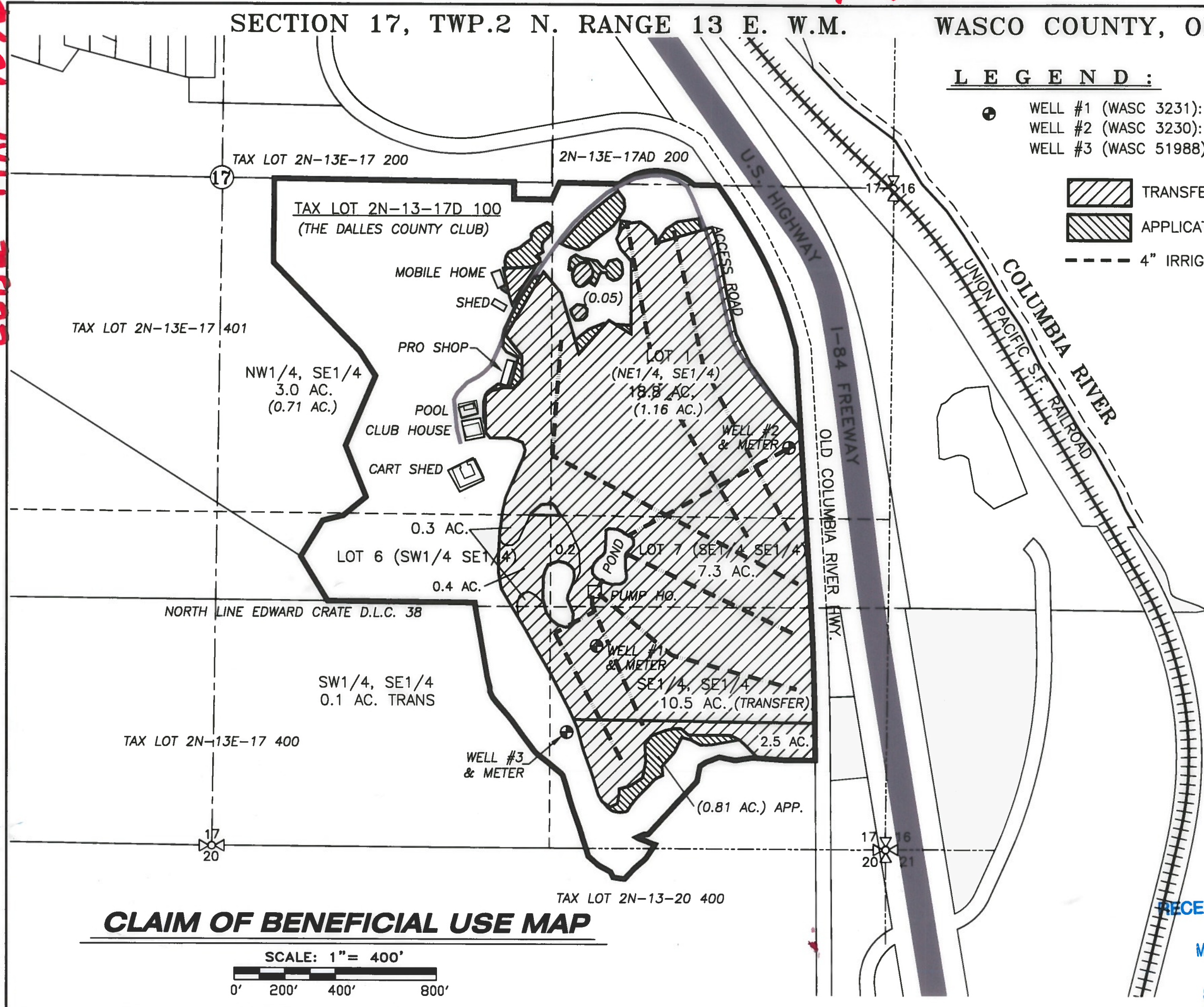
MAY 02 2017

SALEM, OR



EXPIRES: 06/30/2018

W.O. #14248wr



CLAIM OF BENEFICIAL USE MAP

