
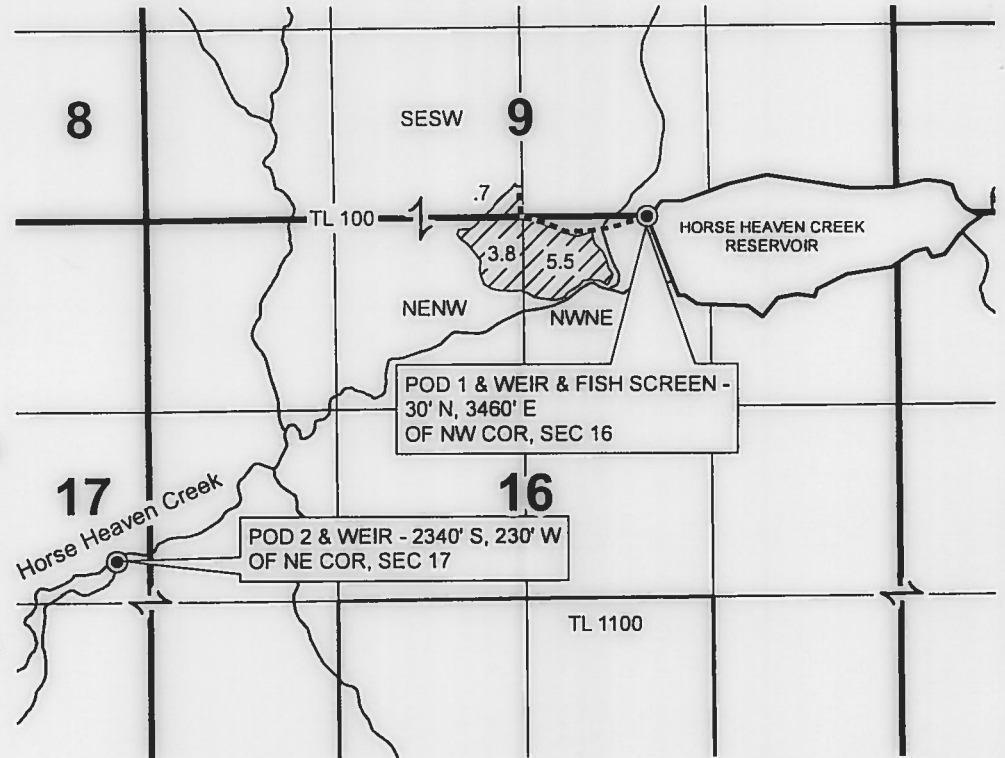
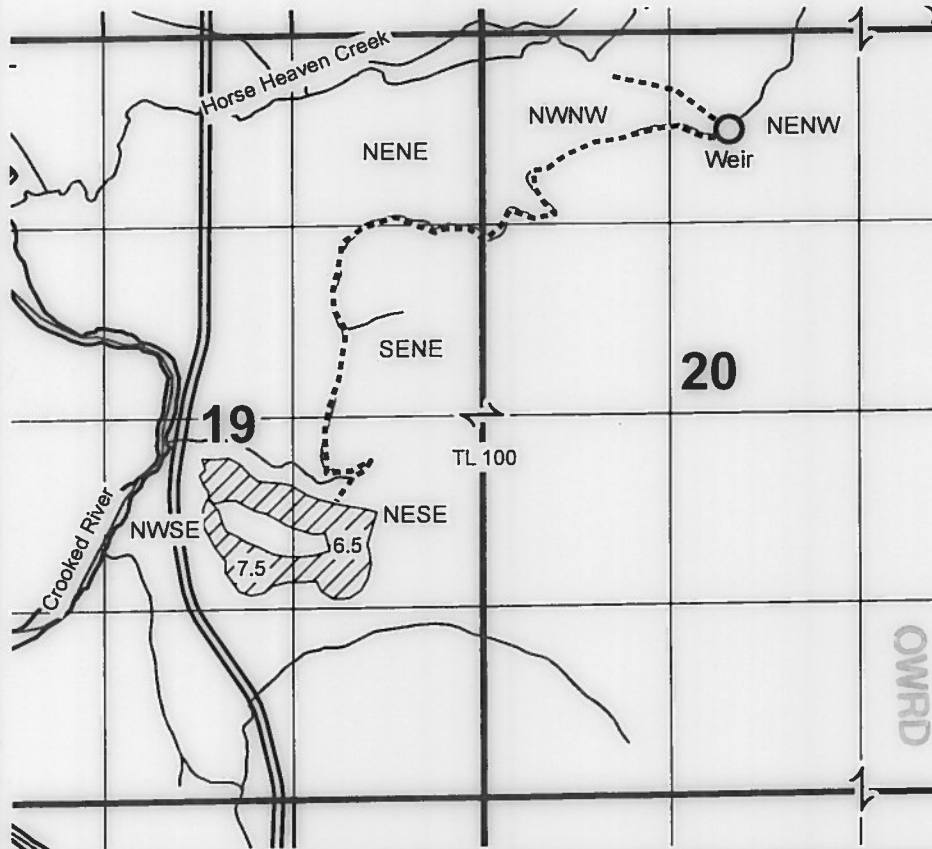


CROOK COUNTY, OREGON




T 16 S, R 19 E, Sections 9, 16, 17, 19, & 20 WM



- Pipeline
- Waterways
- POU IR
- Tax Lots
- Sections
- QQ

RECEIVED
MAR 19 2018



RENEWAL DATE 12/31/2019



**CLAIM OF BENEFICIAL USE MAP
FOR BONNIEVIEW RANCH**

TRANSFER T-12122

NOTE: THIS MAP IS NOT INTENDED TO
PROVIDE LEGAL DIMENSIONS OR LOCATIONS
OF PROPERTY OWNERSHIP LINES.

JOB # 17071

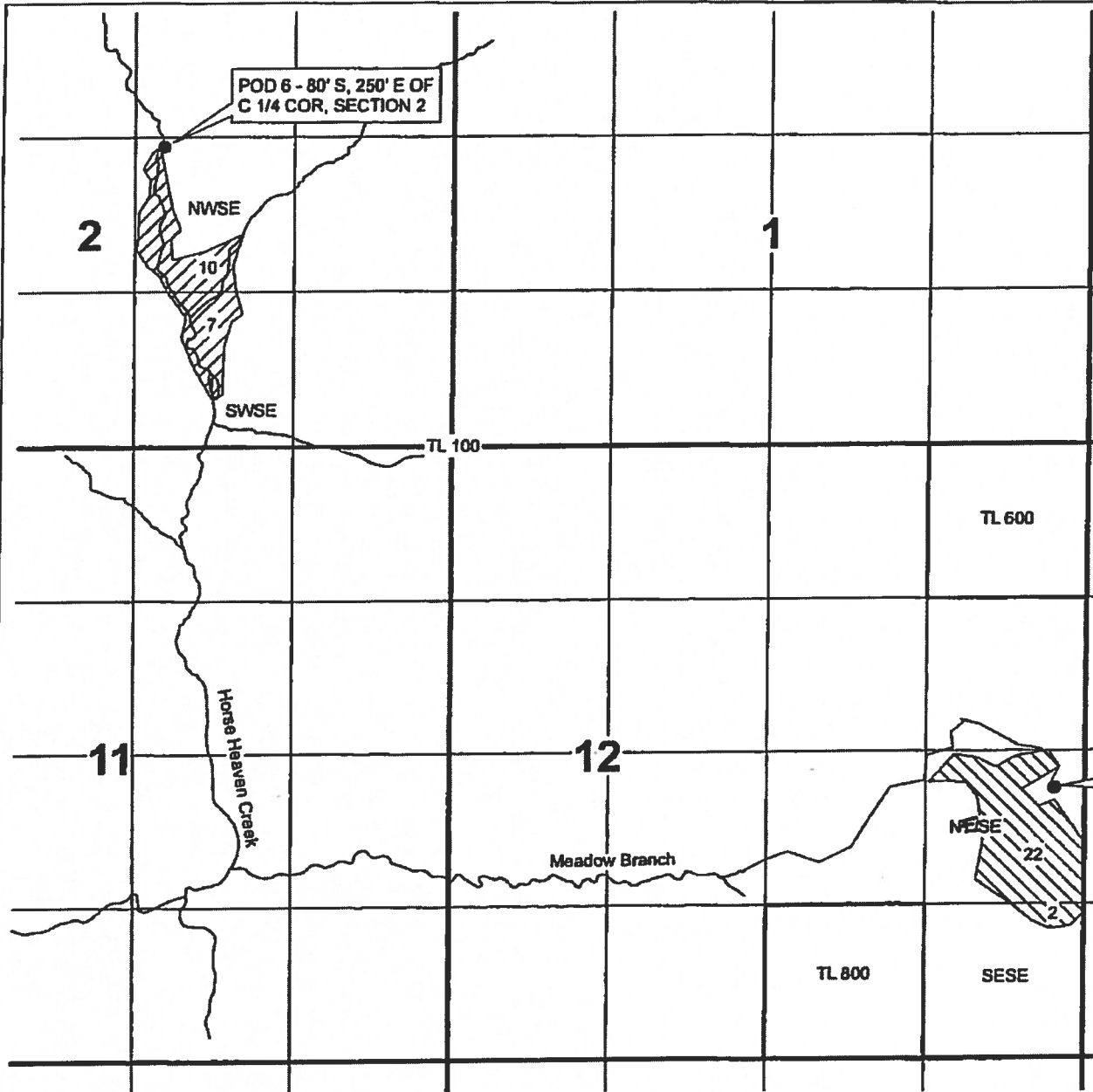
MAR 5, 2018

WATER RIGHT SERVICES, LLC


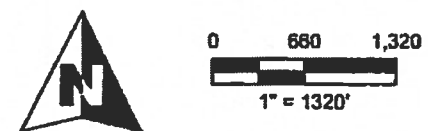
PO BOX 1830, BEND, OR 97709

CCB# 197121 www.oregonwater.us

541-389-2837 JOHNSHORT@USA.COM



T 16 S, R 19 E, WM
CROOK COUNTY, OREGON



RENEWAL DATE 12/31/2015

- Waterways
- Cert 1828 POU "OFF"
- Cert 1828 POU Remaining
- Parcels
- Sections

POD 7 - 320' S, 250' W OF
E 1/4 COR, SECTION 12

T 12122
RECEIVED BY OWRD

AUG 03 2015

SALEM, OR



**TRANSFER "OFF" MAP FOR
BONNIEVIEW RANCH**

Certificate 1828

NOTE: THIS MAP IS NOT INTENDED TO
PROVIDE LEGAL DIMENSIONS OR LOCATIONS
OF PROPERTY OWNERSHIP LINES.

July 27, 2015

WATER RIGHT SERVICES, LLC

PO BOX 1830, BEND, OR 97709

CCB# 197121 www.oregonwater.us

541-389-2837 JOHNSHORT@USA.COM