

RECEIVED

JAN 31 2019

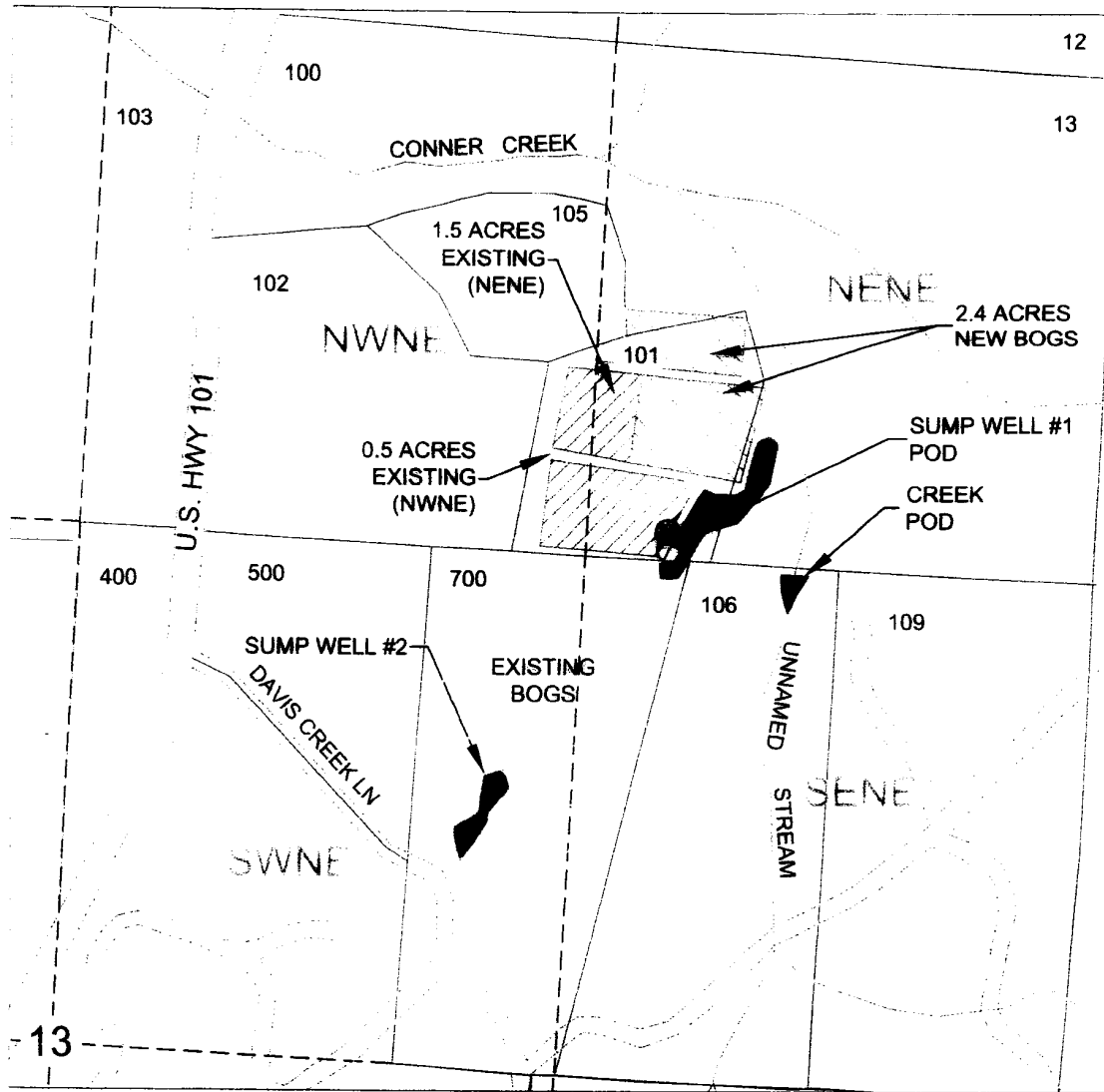
OWRD

# CLAIM OF BENEFICIAL USE

FOR: RODRICK FRASER II  
BY: NATHAN R. REED, PE, CWRE  
T30S, R15W, W.M. SECTION 13  
APPLICATION NO. G-12701  
PERMIT NO. G-16350

SCALE: 1" = 400'



DATE OF SURVEY: JANUARY 12, 2019



POINTS OF DIVERSION LOCATIONS:  
 SUMP WELL: 1120 FEET SOUTH AND 1600 FEET EAST, WITHIN NENE;  
 UNNAMED STREAM: 1320 FEET SOUTH AND 1850 FEET EAST, WITHIN SENE  
 BOTH FROM THE NORTH  $\frac{1}{4}$  CORNER OF SECTION 13, T30S, R15W, W.M., COOS COUNTY.

RODRICK FRASER II  
 DBA: FRASER FARMS  
 1320 N. MANZANITA ST.  
 ORANGE, CA 92867

### LEGEND

- POD
- Ⓜ METER
- WATER/SUMP
- BOG AREA
- PARCEL
- - - QUARTER QUARTER
- ROAD
-  NEW CRANBERRY USE
-  SUPPLEMENTAL CRANBERRY USE TO PERMIT NO. 45777 AND PERMIT NO. G9334

*Nathan Reed*  
 1-15-19  
 20

THE PURPOSE OF THIS MAP IS TO IDENTIFY THE LOCATION OF THE WATER RIGHT. IT IS NOT INTENDED TO PROVIDE INFORMATION RELATIVE TO THE LOCATION OF OWNERSHIP BOUNDARY LINES.

NATHAN REED, PE CWRE  
 157 W. BODIE ST.  
 ROSEBURG, OR 97471