

Geothermal Production Well Location Map

Application G-16135: Permit 15766
 City of Klamath Falls
 Klamath County, Oregon
 Section 28, Township 38 South,
 Range 9 East (W.M.)






RECEIVED BY OWRD

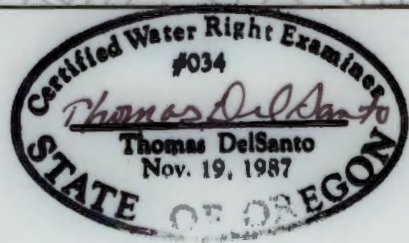
JUL 18 2016

SALEM, OR



Legend

-  Geothermal Production Well
-  Heat Exchange/Reinjection Well
And Meter Location
-  Section Line
-  1/4 1/4 Section Line
-  Taxlot



Map Information

Projection: OCRS Bend-Klamath Falls Zone
 Datum: North American Datum of 1983
 Date: February 25, 2016
 Prepared by: City of Klamath Falls

Data Sources

City of Klamath Falls

Disclaimer

This map was prepared for the purpose of identifying the location of a water right only and is not intended to provide legal dimensions or location of property ownership lines.

POA Location Description

Geothermal Well #1 (R-3809-028DB-07300-000)
 Located 1390 feet North and 930 feet East from S1/4 corner of Section 28, Township 38 South, Range 9 East (W.M.)

Geothermal Well #2 (R-3809-028DC-05400-000)
 Located 670 feet North and 585 feet East from S1/4 corner of Section 28, Township 38 South, Range 9 East (W.M.)

Reinjection Well/Heat Exchanger
 Located 240 feet North and 2100 feet West from S1/4 corner of Section 28, Township 38 South, Range 9 East (W.M.)

