

0400 0403 0300 0301

RECEIVED BY OWRD

JUL 15 2016

SALEM, OR

0401 NWNW

TURNOUT RD

0201

NENW

0207

0206

0208

0203

0500

0600

0209

0211

0210

0212

0700

0800

3.6

SEW

WELL:  
2,385' S, 1,967' E  
OF NW COR SEC 33

0501

1000

SWNW

4.3

1100

33

METER

1.1


# T22S, R31E, SECTION 33, WM

HARNEY COUNTY, OREGON



0 400 Feet


1" = 400'

 POU Irrigation


 Section

 Quarter Quarter

 Tax Lot

 Well

 Meter



RENEWAL DATE 12/31/2017

**CLAIM OF BENEFICIAL USE**  
Robert Cargill

NOTE: THIS MAP IS NOT INTENDED TO  
PROVIDE LEGAL DIMENSIONS OR LOCATIONS  
OF PROPERTY OWNERSHIP LINES.

**WATER RIGHT SERVICES, LLC**

PO BOX 1830, BEND, OR 97709

CCB# 197121 [www.oregonwater.us](http://www.oregonwater.us)

541-389-2837 [JOHNSHORT@USA.COM](mailto:JOHNSHORT@USA.COM)

AP G-16383

PERMIT G-15956

JOB #16009

JULY 5, 2016