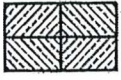



LEGEND



TO LANDS FOR
CERTIFICATE #54502-3
(0.2 AC) 68668



TO LANDS FOR
CERTIFICATE #68662
(1.9 AC)



TO LANDS FOR
CERTIFICATE #68663
(15.9 AC)

T8S. R1W., W.M.

SW 1/4 SE 1/4
SE 1/4 SW 1/4
SECTION 33

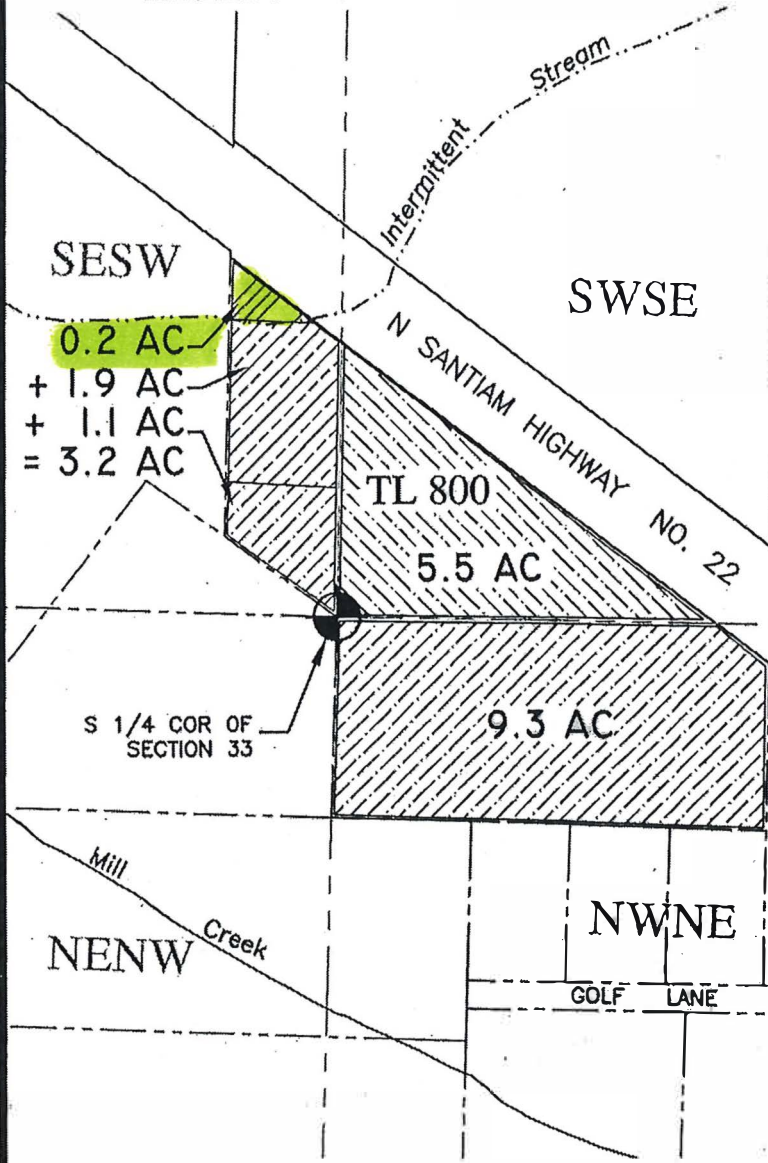
T9S. R1W., W.M.

NE 1/4 NW 1/4 SECTION 4

Santiam Golf Club
8725 GOLF CLUB RD. SE
AUMSVILLE, OR. 97325



SCALE: 1"=400'

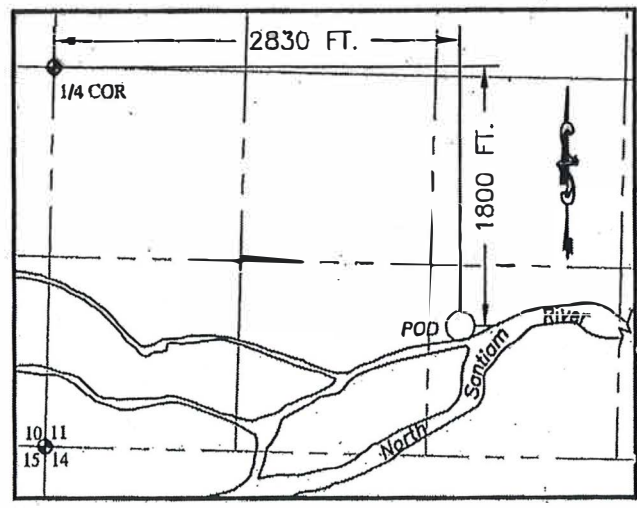


Certified Water Right Examiner
#372 WRF
John E. Borden
John E. Borden
May 11, 1994
STATE OF OREGON
Expires 12/31/2009

TOWNSHIP 8S
TOWNSHIP 9S

T9S. R1W., W.M.

SCALE: 1"=1320'



**TRANSFER "TO"
WATER RIGHTS**

WATER PURVEYOR:
SANTIAM WATER CONTROL
DISTRICT

SANTIAM WATER
CONTROL DISTRICT

284 E. WATER ST.
STAYTON, OR. 97383
503-769-2669

TRANSFER APPLICATION MAP

FILE PATH & NAME: F:\HART_CO_MAR_STENDEL_TO_SANTIAMGOLF_011309.dwg

T9S. R2W., W.M.

Stephen Smith
NW 1/4 NW 1/4 SECTION 3
6806 LITTLE RD SE
TURNER, OR. 97392

RECEIVED BY OWRD

JUN 23 2015

SALEM, OR

SCALE: 1"=400'

LEGEND



"TO" LANDS FOR
CERTIFICATE #54302

68 668



"TO" LANDS FOR
CERTIFICATE #68665



TRANSFER "TO" WATER RIGHTS

SANTIAM WATER
CONTROL DISTRICT

284 E. WATER ST.
STAYTON, OR. 97383
503-769-2669

TRANSFER APPLICATION MAP

FILE PATH & NAME: F:\SWCD\FERS\F_COATES_MUMPER_TO_SMITH_012208.dwg