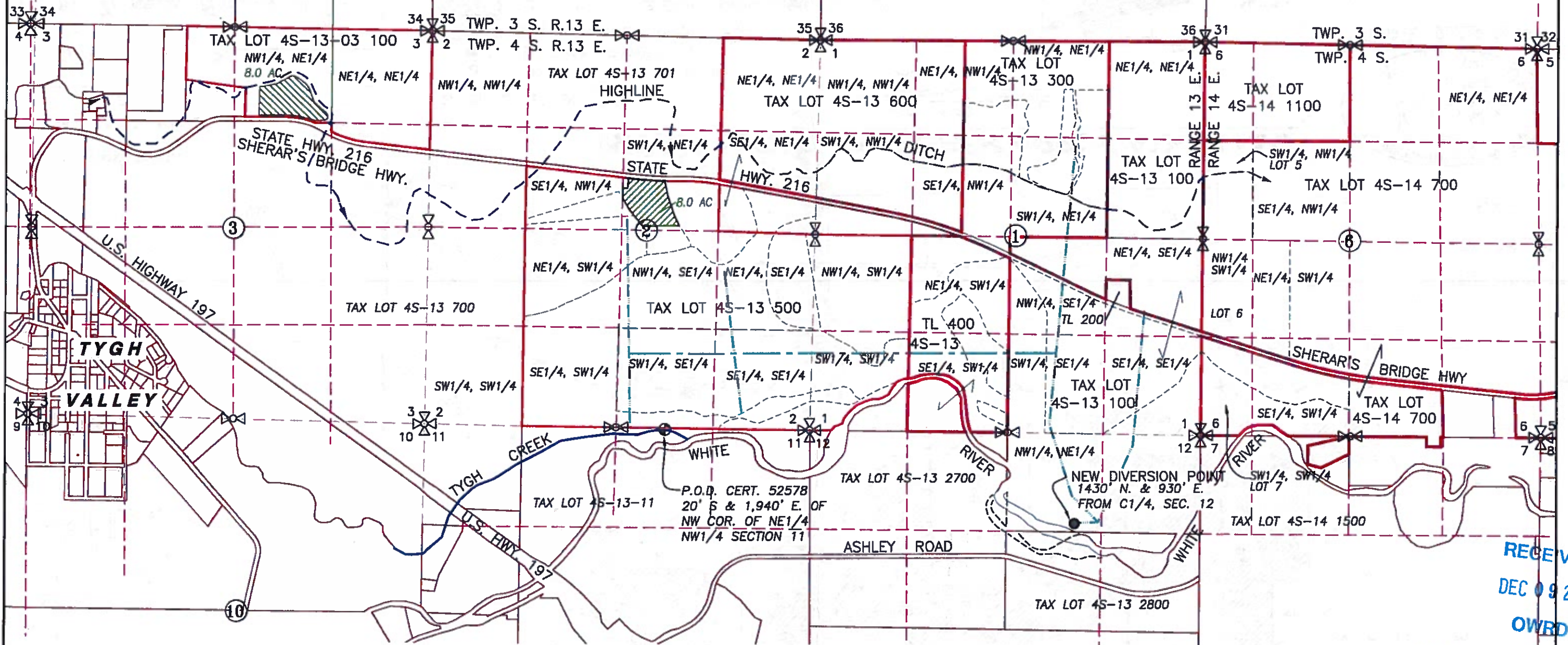


SECTIONS 1, 2, 3 & 12, TWP. 4 S. RANGE 13 E. W.M. & SECTIONS 5 & 6, TWP. 4S., RANGE 14 E. W.M.
WASCO COUNTY, OREGON



RECEIVED
 DEC 9 2019
 OWRD

TRANSFER No. _____

IN THE NAME OF:

RICK HARVEY

DATE: JULY 25, 2019

BY: **TENNESON ENGINEERING CORP.**

3775 CRATES WAY
 THE DALLES, OREGON. 97058
 PH. 541-296-9177
 FAX 541-296-6657




WATER RIGHT TRANSFER APPLICATION MAP

LEGEND:


- ORIGINAL POINT OF DIVERSION:
- NEW POINT OF DIVERSION:
- CERTIFICATE 3733 (FROM) AREA = 8.0 ACRES
- CERTIFICATE 3733 (TO) AREA = 8.0 ACRES
- IRRIGATION MAIN
- DITCH WITH DIRECTIONAL FLOW

0' 660' 1320' 2640'

SCALE: 1" = 1320'



SHEET 2 OF 5



EXPIRES: 06/30/2020

NOTE:

"THIS MAP IS NOT INTENDED TO PROVIDE LEGAL DIMENSIONS OR LOCATIONS OF PROPERTY OWNERSHIP LINES."

W.O. #15525wr