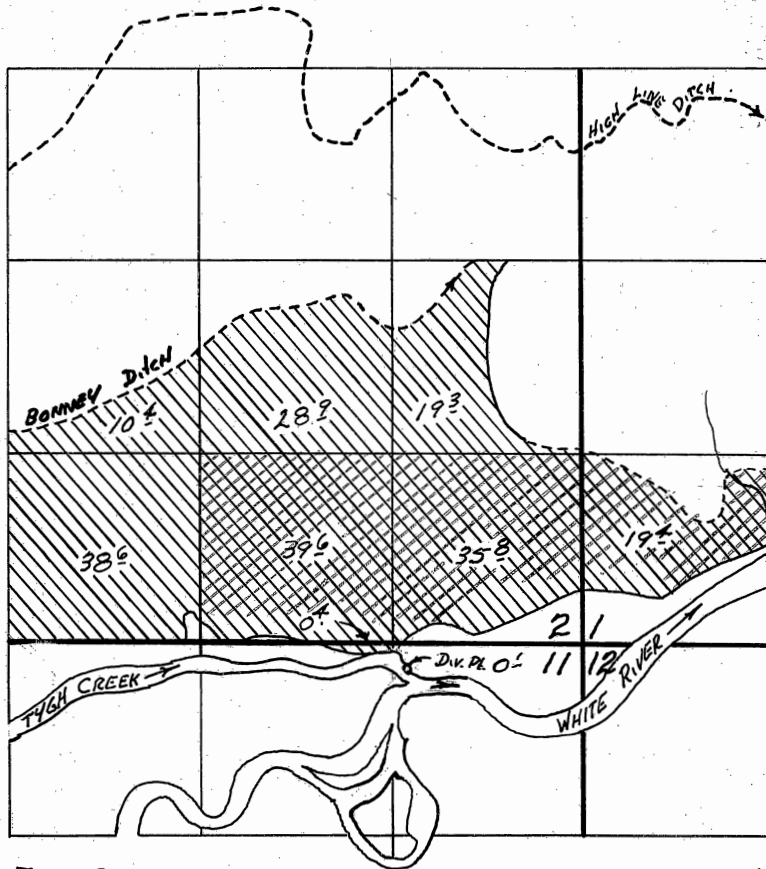


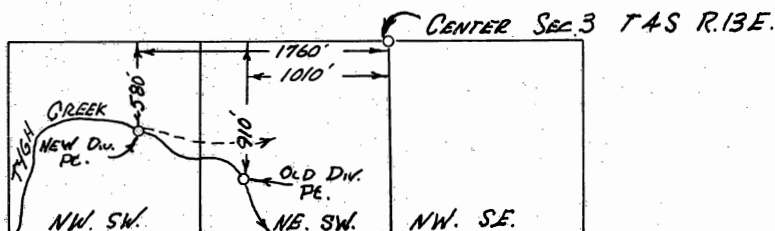
T.4S. R.13E W.M.



Tygh Cr. Div. Pt. Loc. 185'5" & 1180' W FR NE COR SEC 11.

MAP FOR A CHANGE IN POINT OF DIVERSION
AND PLACE OF USE IN THE NAME OF
IRL DAVIS AND KEN WEBB

SCALE = 4" = 1 MILE



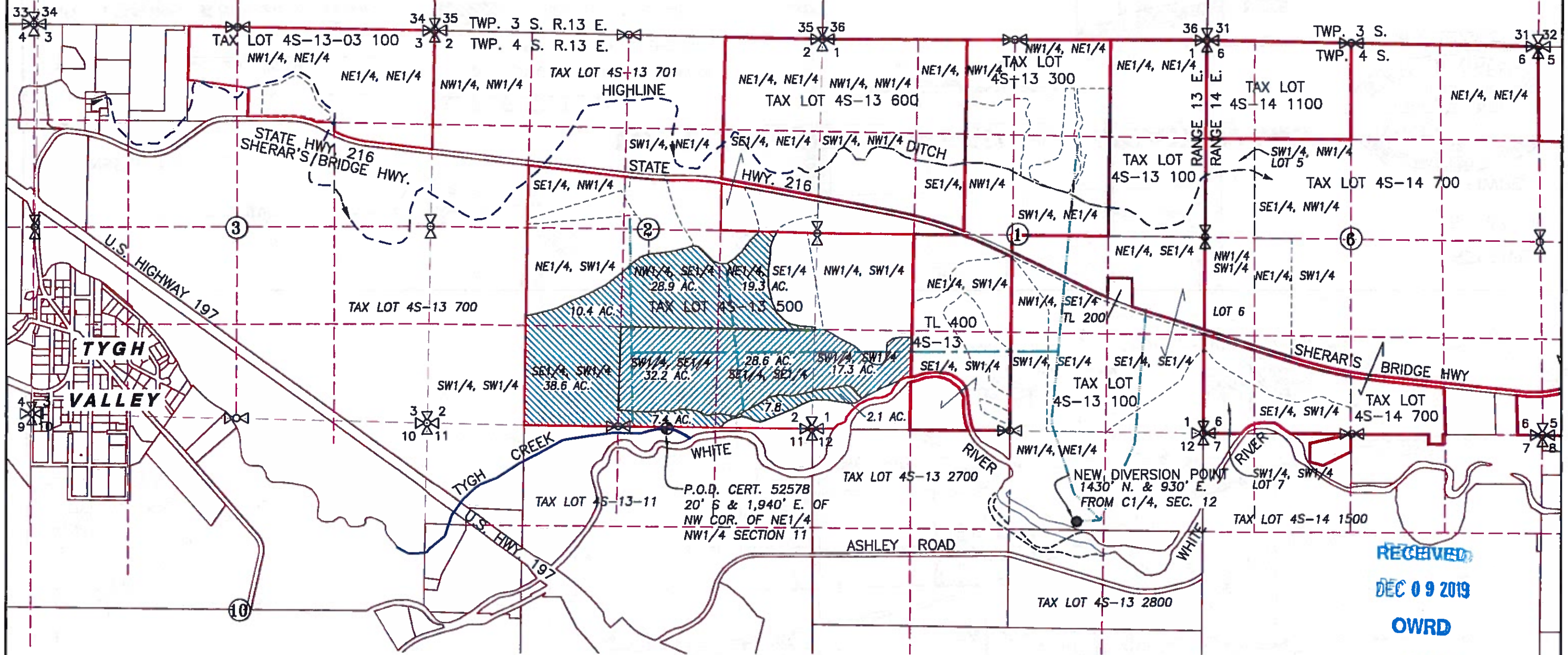
RECEIVED

MAR - 0 1977

WATER RESOURCES DEPT
SALEM, OREGON

APPLICATION MAP PREPARED BY
WATERMASTER DISTRICT No. 3
THOMAS J. PAUL

SECTIONS 1, 2 & 12, TWP. 4 S. RANGE 13 E. W.M. & SECTIONS 5 & 6, TWP. 4S., RANGE 14 E. W.M.
WASCO COUNTY, OREGON



RECEIVED
 DEC 09 2019
 OWRD

TRANSFER No. _____

IN THE NAME OF:
 RICK HARVEY

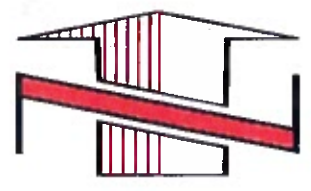
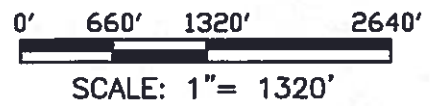
DATE: JULY 25, 2019

BY: **TENNESON ENGINEERING CORP.**
 3775 CRATES WAY
 THE DALLES, OREGON. 97058
 PH. 541-296-9177
 FAX 541-296-6657



WATER RIGHT TRANSFER APPLICATION MAP

- LEGEND:**
- ORIGINAL POINT OF DIVERSION:
 - NEW POINT OF DIVERSION:
 - CERTIFICATE 52578 TRACT 1 AREA = 114.5 ACRES
 - CERTIFICATE 52578 TRACT 2 AREA = 77.5 ACRES
 - IRRIGATION MAIN
 - DITCH WITH DIRECTIONAL FLOW



EXPIRES: 06/30/2020

NOTE:
 "THIS MAP IS NOT INTENDED TO PROVIDE LEGAL DIMENSIONS OR LOCATIONS OF PROPERTY OWNERSHIP LINES."