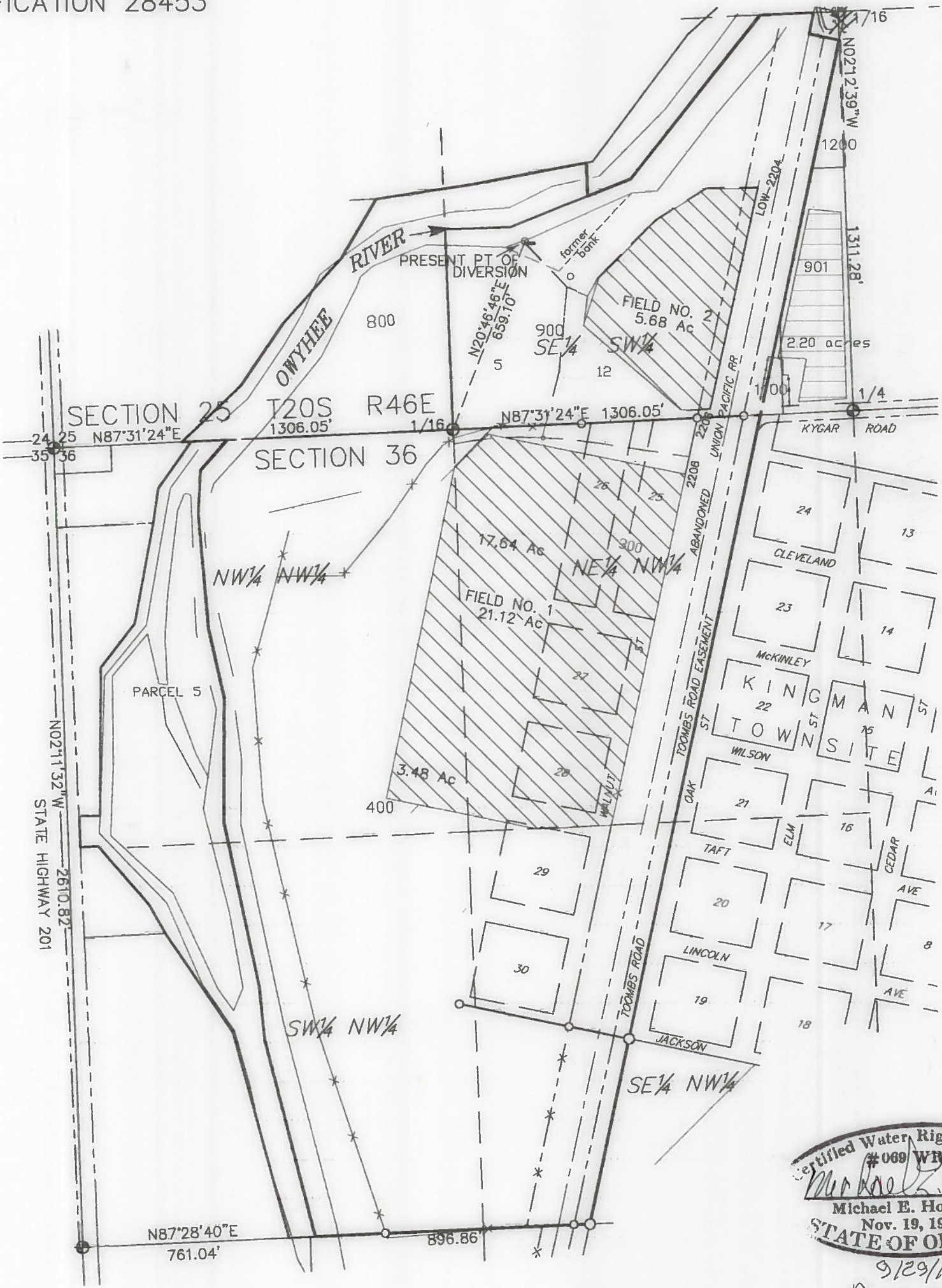


WATER RIGHTS MAP
 FLYWAYS RANCH LLC
 PRIORITY 8-24-1945




CLAIM OF BENEFICIAL
 USE FOR TRANSFER
 NO. T11776 AND
 CERTIFICATION 28453



Certified Water Right Examiner
 #069 WRE
 Michael E. Holladay
 Nov. 19, 1987
 STATE OF OREGON


9/29/17
 Renewal
 6/30/19

NOTE:
 THIS MAP IS FOR THE PURPOSE OF IDENTIFYING
 THE LOCATION OF WATER RIGHTS ONLY AND IS
 NOT INTENDED TO PROVIDE LEGAL DIMENSIONS OF
 PROPERTY LINES.

- LEGEND
-  ACREAGE UNDER IRRIGATION
 -  PIPELINE
 -  DITCH
 - 400 TAX PARCEL NUMBER

RECEIVED BY OWRD
 OCT 2 2017
 SALEM, OR

JOHN AUSTIN
 SURVEYING
 10636 CRANBERRY ST
 BOISE, ID 83713
 208-377-9808



CORII MAP # 2003