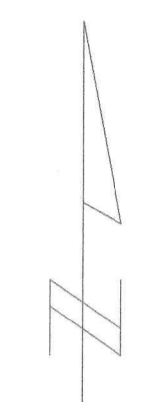


TOWNSHIPS 2 AND 3 NORTH, RANGE 28 EAST, W.M.



SCALE 1 inch = 1320 feet

FINAL PROOF
UNDER
PERMIT 48450
IN NAME OF
CHESTER PRIOR

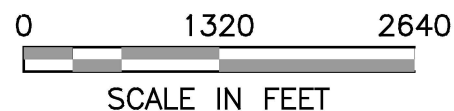
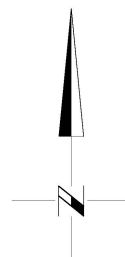
SURVEYED 1989

AUG 2004

 PRIMARY IRRIGATION
PERMIT 48450

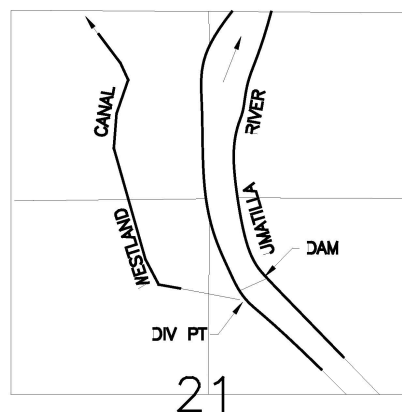
 SUPPL. IRRIGATION
PERMIT 48450

WESTLAND IRRIGATION DISTRICT
 T-9845 (notice 2004-04)
 L&L FARMS
 FINAL PROOF MAP
 T3N R28E WM

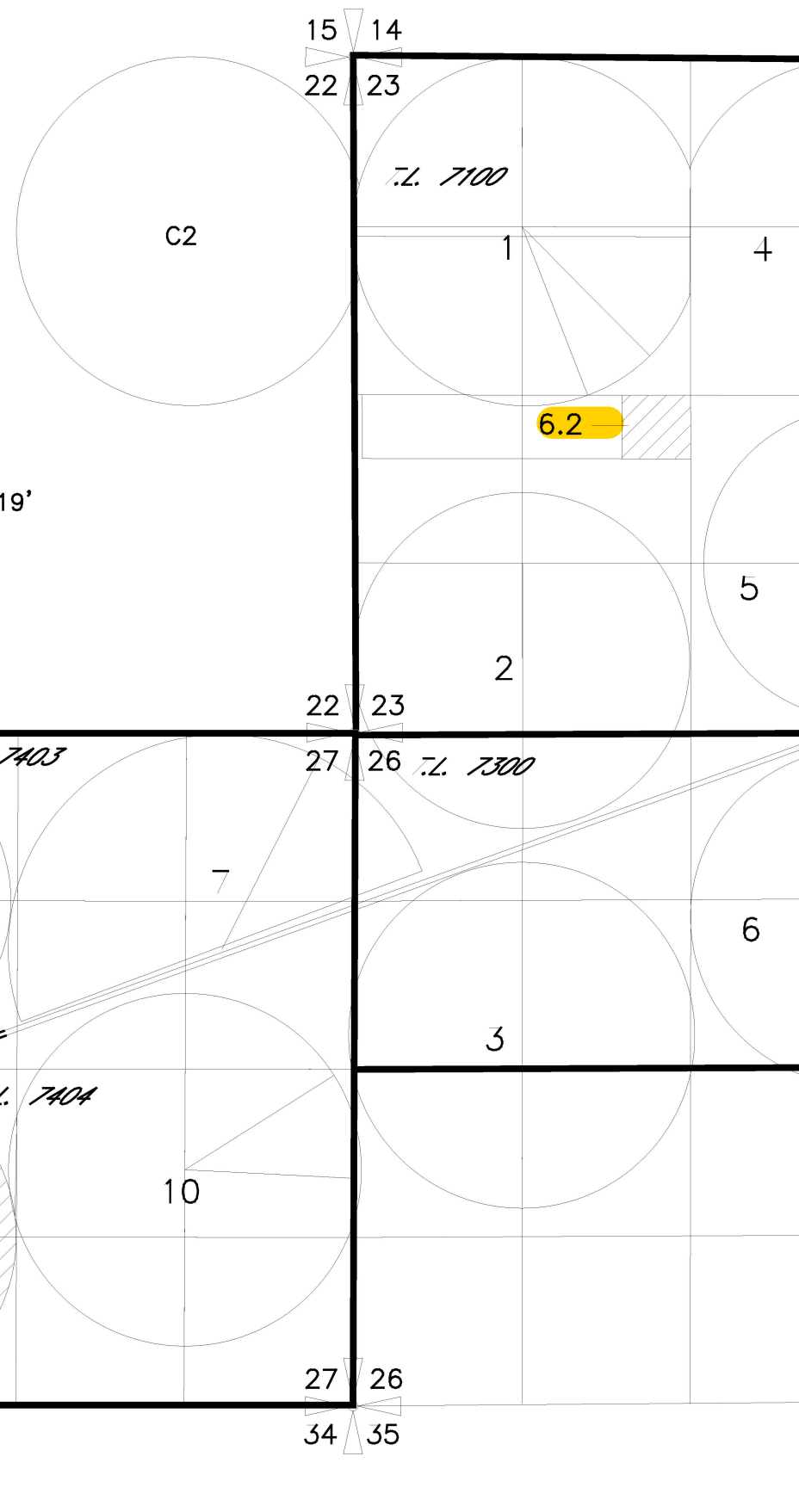


123.9 ACRES – Permit 25924, Certificate 76051 Primary; Permit 7400, Certificate 79439 Supplemental; **Permit 48450, Certificate 81815 Supplemental**

T.3N., R.29E., W.M.



DIV PT LCT N.76°45'56"E. 2913.19'
 FROM W.1/4 COR. SEC 21



NOTE:
 THE PURPOSE OF THIS MAP IS TO IDENTIFY THE APPROXIMATE LOCATION OF THE WATER RIGHT. IT IS NOT INTENDED TO PROVIDE INFORMATION RELATIVE TO THE LOCATION OF PROPERTY OWNERSHIP BOUNDARY LINES.