

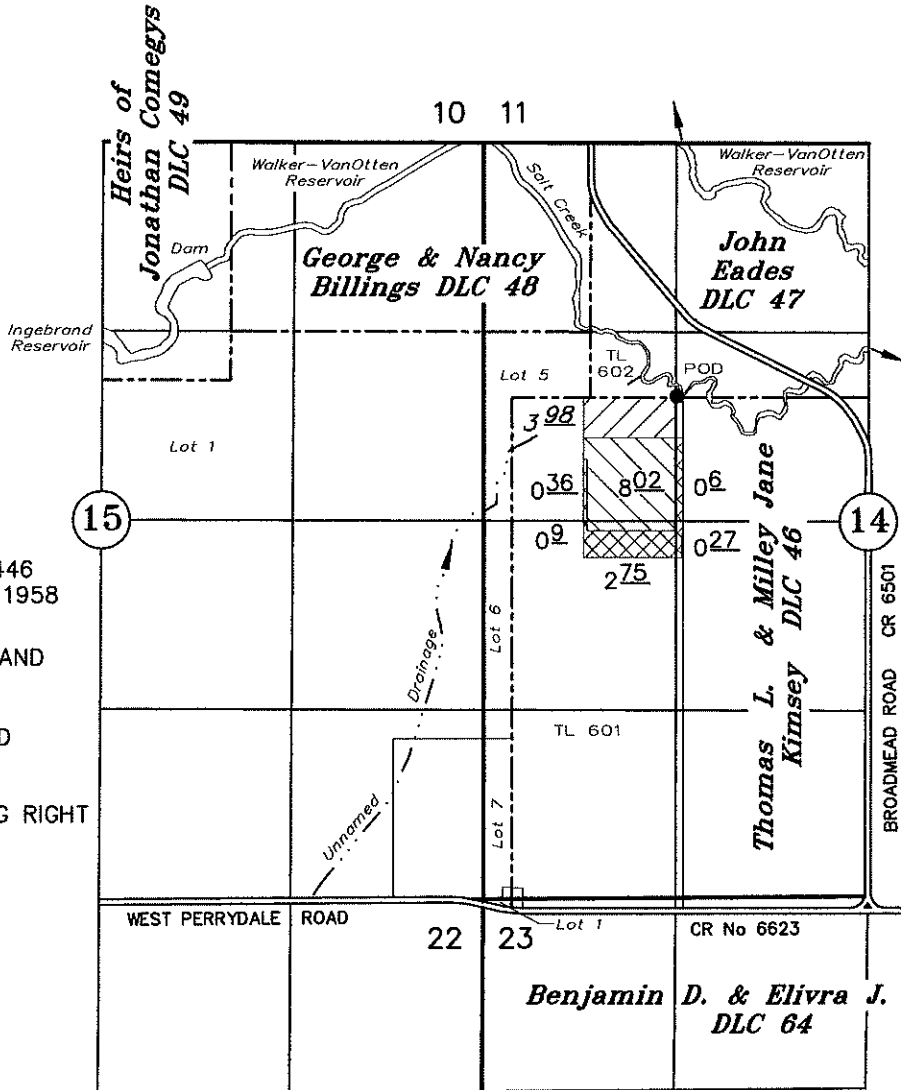
T.6S. R.5W. W.M.

POLK COUNTY, OREGON




RECEIVED

FEB 01 2021

OWRD



CERTIFICATE 29446
priority: March 5, 1958

-  "FROM" LAND
-  "TO" LAND
-  REMAINING RIGHT

TAX LOTS
 6 5 14 601
 6 5 14 602

POD: 10' NORTH AND 1100' EAST OF NW COR KIMSEY DLC 46

Transfer of a Water Right


PLACE OF USE

Certificates No. 29946, 32695 & 39204 Application No. T-

Perrydale Hills Vineyard, LLC

November 11, 2020
rev: January 27, 2021

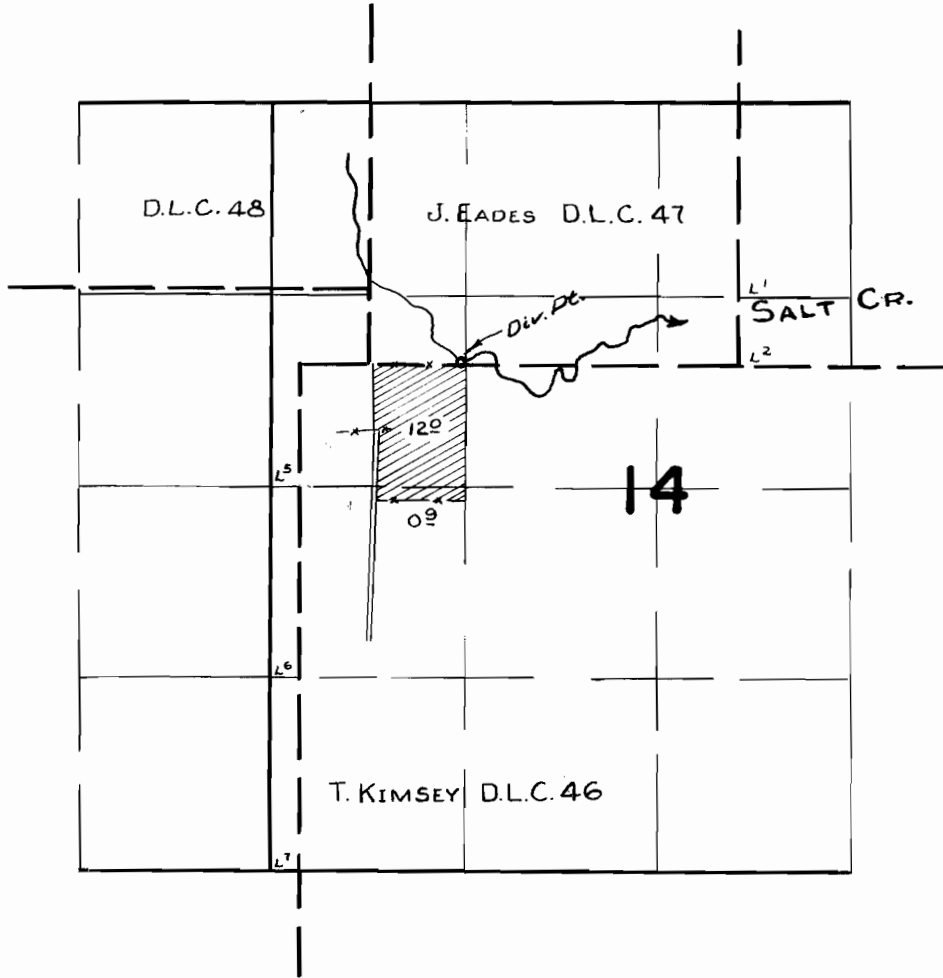
SCALE 1" = 1320'



NOTE: This map is for the purpose of identifying the location of water rights and has no intent to dimension or locate property ownership lines.

Renews: 12-31-2021

T. 6 S. R. 5 W. W.M.



FINAL PROOF SURVEY UNDER

Application No. 32160 ... Permit No. 25372
IN NAME OF

JACOB BAKKER

Surveyed 28 July 1961, by *m. B. Bell*