

# T9S R3E, WM

MARION COUNTY



POD: 1280' S & 800' E of W 1/4 Cor Sec 28  
NO METER REQUIRED

## CLAIM OF BENEFICIAL USE

Transfer No. T-10817


IN THE NAME OF

**Patricia Savage Sauls**  
**Timothy Sauls**

RECEIVED

JAN 03 2012

WATER RESOURCES DEPT.



NOTE: This map is not intended to provide legal dimensions or locations of property ownership lines.

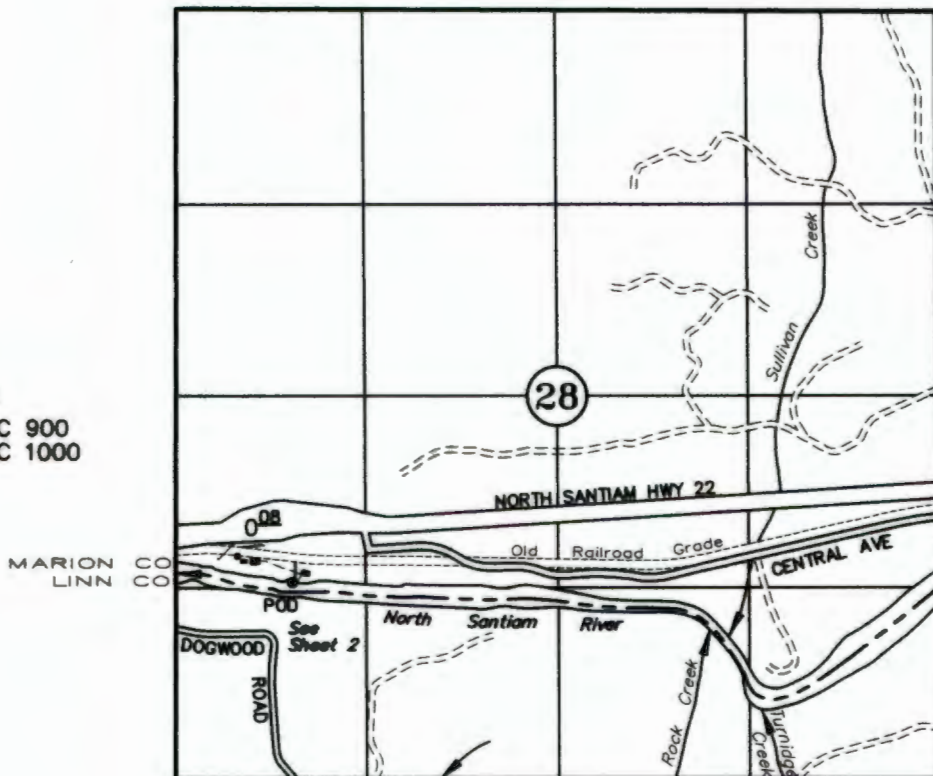
December 22, 2011  
SCALE: 1" = 200'

EXPIRES 12-31-13

# T9S R3E, WM

MARION COUNTY

TAX LOTS:  
9S 3E 28C 900  
9S 3E 28C 1000



POD: 1280' S & 800' E of West 1/4 Cor Sec 28  
FISH SCREEN: On intake foot valve.  
METER: Not Required

## CLAIM OF BENEFICIAL USE

Transfer No. 31500 T-10817

IN THE NAME OF

**Patricia Savage Sauls**

**Timothy Sauls**


December 22, 2011

SCALE: 1" = 1320'

RECEIVED

JAN 03 2012

WATER RESOURCES DEPT.  
SALEM OREGON



EXPIRES 12-31-13

NOTE: This map is not intended to provide legal dimensions or locations of property ownership lines.