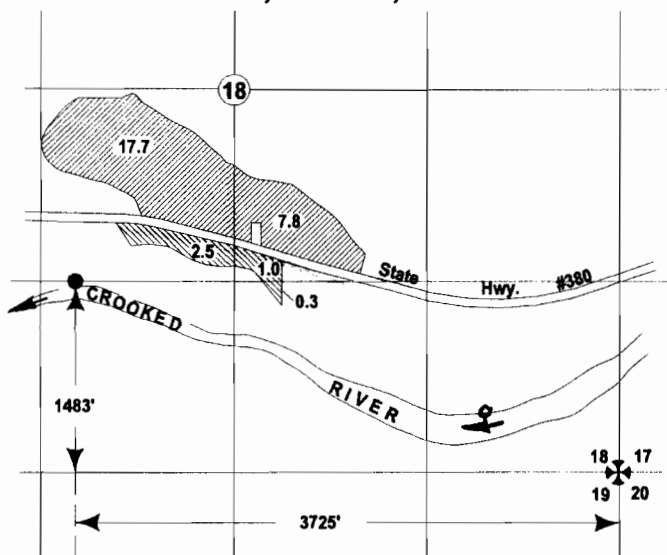


RECEIVED

AUG 13 2003

WATER RESOURCES DEPT.
SALEM, OREGON

T. 16S., R. 18E., W.M.





Scale: 1"=1320'

Note: The preparation of this map was for the purpose of identifying the location of the proposed water right and has no intent to provide dimensions or locations of property ownership lines.

**Application Map
for
Additional Point of Diversion
under
Permit #26204
(Robert Porfily)**

for
Bob Watson
by

- LEGEND -

- Proposed Div. Pt. (25.5 Ac.)
- ⊕ Section Corner
-  Land to be Irrigated by Proposed POD (25.5 Ac.)
-  Land under permit #26204 Not Irrigated by Proposed POD

