

CLAIM OF BENEFICIAL USE MAP

FOR
**MARK W. KOOS +
DENISE JOHNSON-KOOS**

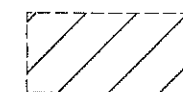
LOCATED IN
NW 1/4 SEC. 16, T. 10 S., R. 1 W., W.M.

LINN COUNTY, OREGON

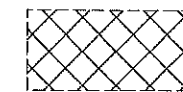
SEPTEMBER 26, 2018

TRANSFER T-6371

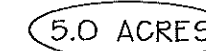
LEGEND:



PORTION OF WATER RIGHT NOT
AFFECTED BY T-6371.
CERTIFICATE 65070.



PORTION OF WATER RIGHT
TRANSFERRED PER T-6371.



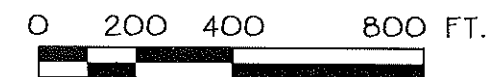
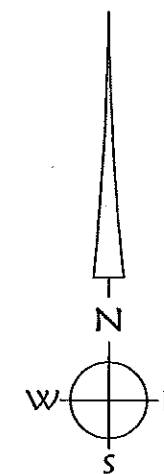
AMOUNT OF ACREAGE IRRIGATED
PER QUARTER-QUARTER SECTION
UNDER TRANSFER T-6371



POINT OF DIVERSION (POD)



PUMP LOCATION (W/ ATTACHED METER)



SCALE: 1" = 400'

RECEIVED
SEP 28 2018
OWRD



EXPIRES: 12/31/2018

DIVERSION NOTE:

WATER IS PUMPED FROM THOMAS CREEK INTO THE PETERS DITCH BY THE SCIO WATER IMPROVEMENT DISTRICT. THE POINT OF DIVERSION SHOWN WITH BREAK LINES ON THIS MAP IS THE LOCATION OF THE DIVERSION ON THOMAS CREEK, THE PUMP LOCATION SHOWN ON THIS DRAWING IS THE LOCATION WHERE THE WATER IS TAKEN OUT OF PETERS DITCH AND THEN APPLIED TO THE FIELDS.

NOTE:

THIS MAP IS NOT INTENDED TO PROVIDE LEGAL DIMENSIONS OR LOCATION OF PROPERTY OWNERSHIP. INFORMATION ON THIS MAP IS COMPILED FROM 2018 LINN COUNTY GIS DATA, AERIAL PHOTOGRAPHY, FIELD OBSERVATIONS, AND RECORD WATER RIGHTS INFORMATION.



K & D ENGINEERING, Inc.
276 N.W. Hickory Street P.O. Box 725
Albany, Oregon 97321
(541) 928-2583

Date: 9/26/2018 Time: 16:54
Scale: 1=1(P5)
File: dwg\2013\13-23\13-23-cobu.dwg (Ian)

COB # 1511